

RHR Event Planning

Team Name:

Team Steve & Stephanie Comeaux

Event Name:

Members: Ed & Debbie Oubre

Date Submitted:

Event Duration:

- One Day Run
- Two Day Road Trip
- Three Day Road Trip

Month/Day or Season:

If this event needs to happen on a certain date because of an event such as a Rally or Festival. Or if the event is seasonal.

Destination:

- Restaurant
- Event (Rally, Festival, etc.)
- City or Town
- Attraction

Address:

Accommodations:

Phone:

Address:

Starting Point: Love's Travel Stop
126 Lexington Dr.
Rayne, LA 70578

Ending Point: TBD

MILAGE:		
Before lunch:	<input style="width: 140px; height: 25px;" type="text" value="75.9 miles"/>	<u>Travel time is 1 hr. & 40 minutes. The route to Fuzzie's Restaurant includes "Chicot Park Road" a really good route according to "Best Biker Roads".</u>
After lunch:	<input style="width: 140px; height: 25px;" type="text" value="TBD"/>	

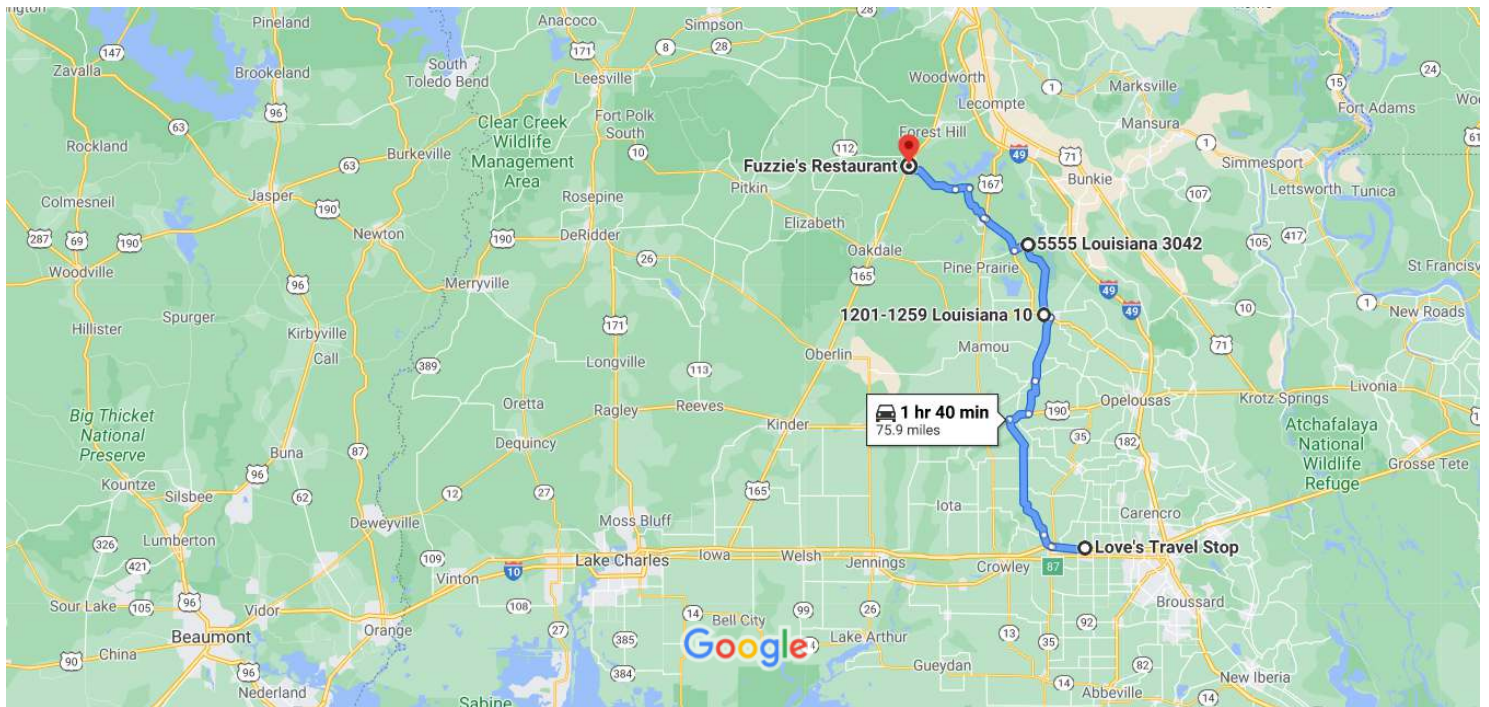
Point of Interest Stops:

Note: Attach map(s), directions and any other information needed to explain this event.



Love's Travel Stop to Fuzzie's Restaurant

Drive 75.9 miles, 1 hr 40 min



Map data ©2020 Google, INEGI 10 mi

Love's Travel Stop

126 Lexington Dr, Rayne, LA 70578

Take Lexington Dr to LA-95 S

- 2 min (0.2 mi)
- ↑ 1. Head south toward Lexington Dr
194 ft
- ↶ 2. Turn left toward Lexington Dr
243 ft
- ↷ 3. Turn right toward Lexington Dr
217 ft
- ↶ 4. Turn left onto Lexington Dr
364 ft

Take I-10 W, LA-367, LA-95 N and LA-29 E to E Lasalle St in Ville Platte

- 51 min (41.8 mi)
- ↷ 5. Turn right onto LA-95 S
344 ft
- ⤴ 6. Merge onto I-10 W via the ramp to Lake Charles
4.5 mi
- ↷ 7. Take exit 87 toward LA-35 N/LA-98 W/Church Point Hwy
0.2 mi

- ↑ 8. Keep right at the fork, follow signs for Church Point/Lousiana 98 W/Lousiana 35 N and merge onto LA-35 N/LA-98 W/Church Point Hwy
i Pass by McDonald's (on the right)

 413 ft
- ↶ 9. Turn left onto LA-98 W/Roberts Cove Rd

 1.9 mi
- ↑ 10. Continue onto LA-367

 17.4 mi
- ↷ 11. Turn right onto U.S. Hwy 190 E

 2.8 mi
- ↶ 12. Turn left onto LA-95 N

 5.0 mi
- ↷ 13. Turn right onto LA-29 E/Vine St
i Continue to follow LA-29 E

 8.8 mi
- ↶ 14. Turn left onto E Lasalle St

 1.0 mi

53 min (41.9 mi)

1201-1259 LA-10

Ville Platte, LA 70586

- ↑ 15. Head north on MacArthur Rd toward W Jackson St

 0.4 mi
- ↑ 16. Continue onto LA-3042/Chicot Park Rd
i Destination will be on the left

 10.4 mi

14 min (10.7 mi)

5555 LA-3042

Ville Platte, LA 70586

- ↑ 17. Head north on LA-3042 toward LA-106 E








 2 s (98 ft)

Take US-167 N, Glenmora Turkey Creek Hwy and Turkey Creek Rd to US-165 N in Glenmora

32 min (23.2 mi)

- ↶ 18. Turn left onto LA-106 W

 2.0 mi

-  19. Turn right onto US-167 N
5.8 mi
-  20. Turn left onto Cemetery Rd
0.4 mi
-  21. Continue onto Glenmora Turkey Creek Hwy
5.0 mi
-  22. Turn left onto Glenmora Rd
2.0 mi
-  23. Continue onto Turkey Creek Rd
7.4 mi
-  24. Turn right onto US-165 N
 Destination will be on the left
0.6 mi

32 min (23.2 mi)

Fuzzie's Restaurant

12346 US-165, Glenmora, LA 71433

These directions are for planning purposes only. You may find that construction projects, traffic, weather, or other events may cause conditions to differ from the map results, and you should plan your route accordingly. You must obey all signs or notices regarding your route.