

RURAL MUNICIPALITY OF GRAYSON No. 184

WEST OF THE SECOND MERIDIAN

ADMINISTRATOR - SARAH DIETRICH
 BOX 69, GRAYSON SK SOA 1E0
 PHONE (306) 794-2044
 FAX (306) 794-4655
 EMAIL: grayson184@sasktel.net
 WEBSITE: www.rmofgrayson184.ca

INFORMATIONAL PHONE NUMBERS

CONTROLLED BURNS 1-866-404-4911
POISON CONTROL CENTRE 1-866-454-1212
DRUG INFORMATION CENTRE 1-800-667-7578
ENVIRONMENT SPILL CENTRE 1-800-667-7525
HEALTHLINE 811
FARM STRESS LINE 1-800-667-4452

TERMS OF USE - WEBSITE RELEASE

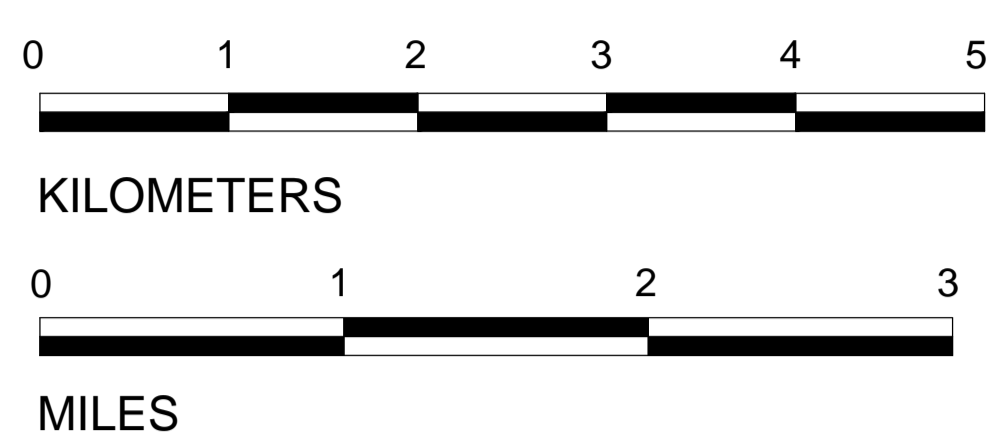
THIS FILE IS FOR THE EXCLUSIVE WEBSITE USE FOR THE RM OF GRAYSON NO. 184 UNDER THE TERMS OF THE COPYRIGHT DECLARATION. THIS FILE IS NOT AUTHORIZED FOR DISTRIBUTION TO ANY THIRD PARTY SOURCES. WEBSITE AGREEMENT FILE NO: P0170202400 FAILURE TO FOLLOW THESE TERMS AND CONDITIONS MAY RESULT IN CRIMINAL PROSECUTION. DATE: 20240402 UNDER COPYRIGHT: www.cpa.ca

LEGEND

- Highway
- Primary Grid Road
- All Weather Road (Winter Plowed System)
- Seasonal Road
- Division Boundary
- Primary Grid Surfaced
- Primary Grid Gravel
- Grid
- Main Farm Access (All Weather)
- Main Farm Access (Seasonal)
- Bridge
- Cairn/Monument
- Historical Site
- Railway
- Regional Park
- Lagoon
- Crown Land
- Kahkewistahaw Land
- Little Black Bear Land
- Cowessess Land
- Ochapowace Land
- Sakimiy Land
- Farm Residence
- Church
- Rural School Location
- Cemetery
- Lake
- River/Creek
- Homlet
- City, Town, Village
- Grain Terminal
- Marsh Area
- Underground Utilities
- Communication Tower
- Gravel Pit



SCALES



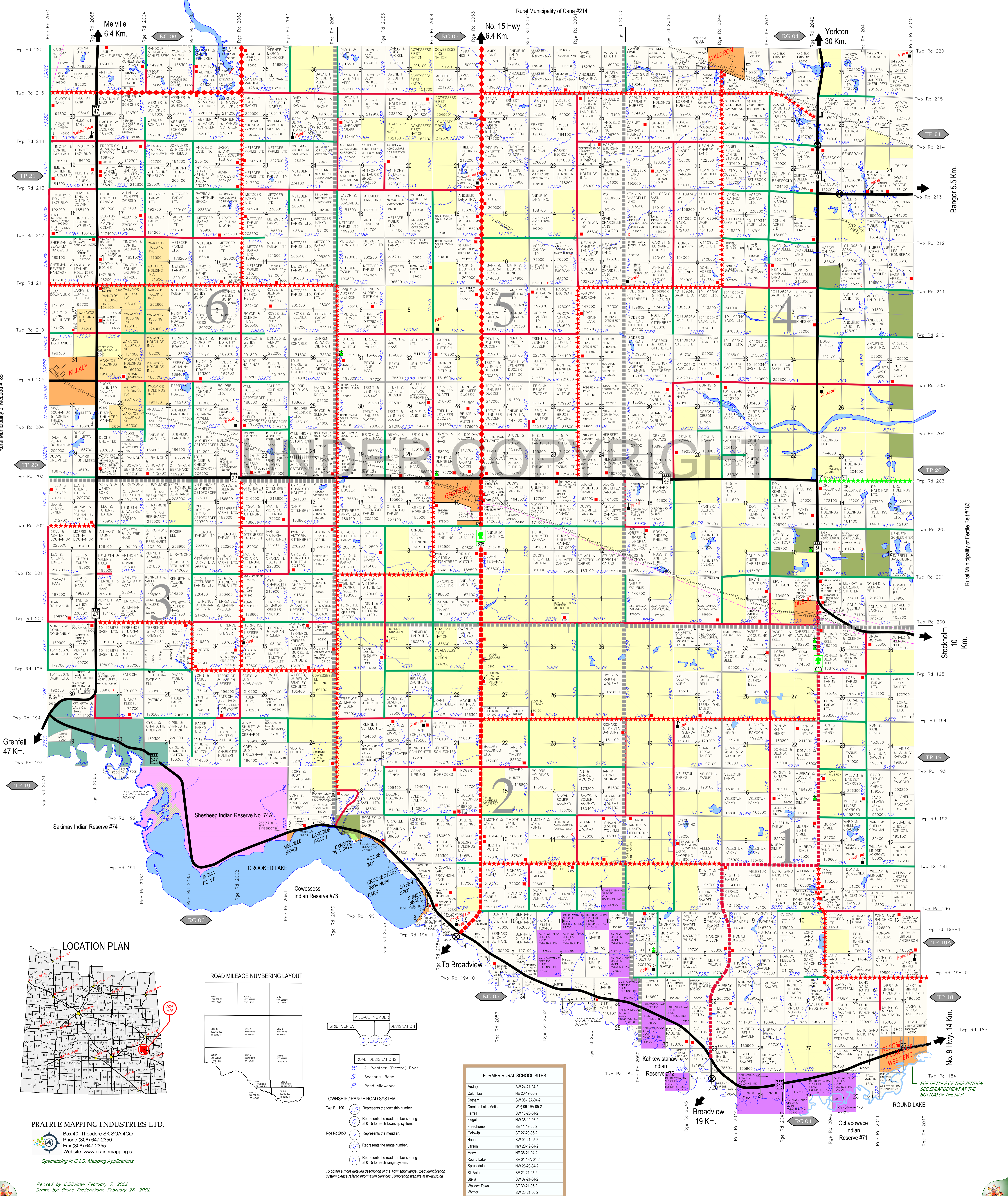
THIS MAP IS FOR REFERENCE USE ONLY, AND NEITHER PRAIRIE MAPPING INDUSTRIES LTD. OR RM IS RESPONSIBLE FOR ANY ERRORS OR OMISSIONS WHICH MAY BE PRESENT ON THIS MAP. PLEASE NOTIFY THE RM OFFICE OF ANY ERRORS OR DISCREPANCIES.

ASSESSMENT SHOWN IS ASSESSED VALUE. NOT TAXABLE BUILDING/IMPROVEMENT ASSESSED VALUE NOT INCLUDED.

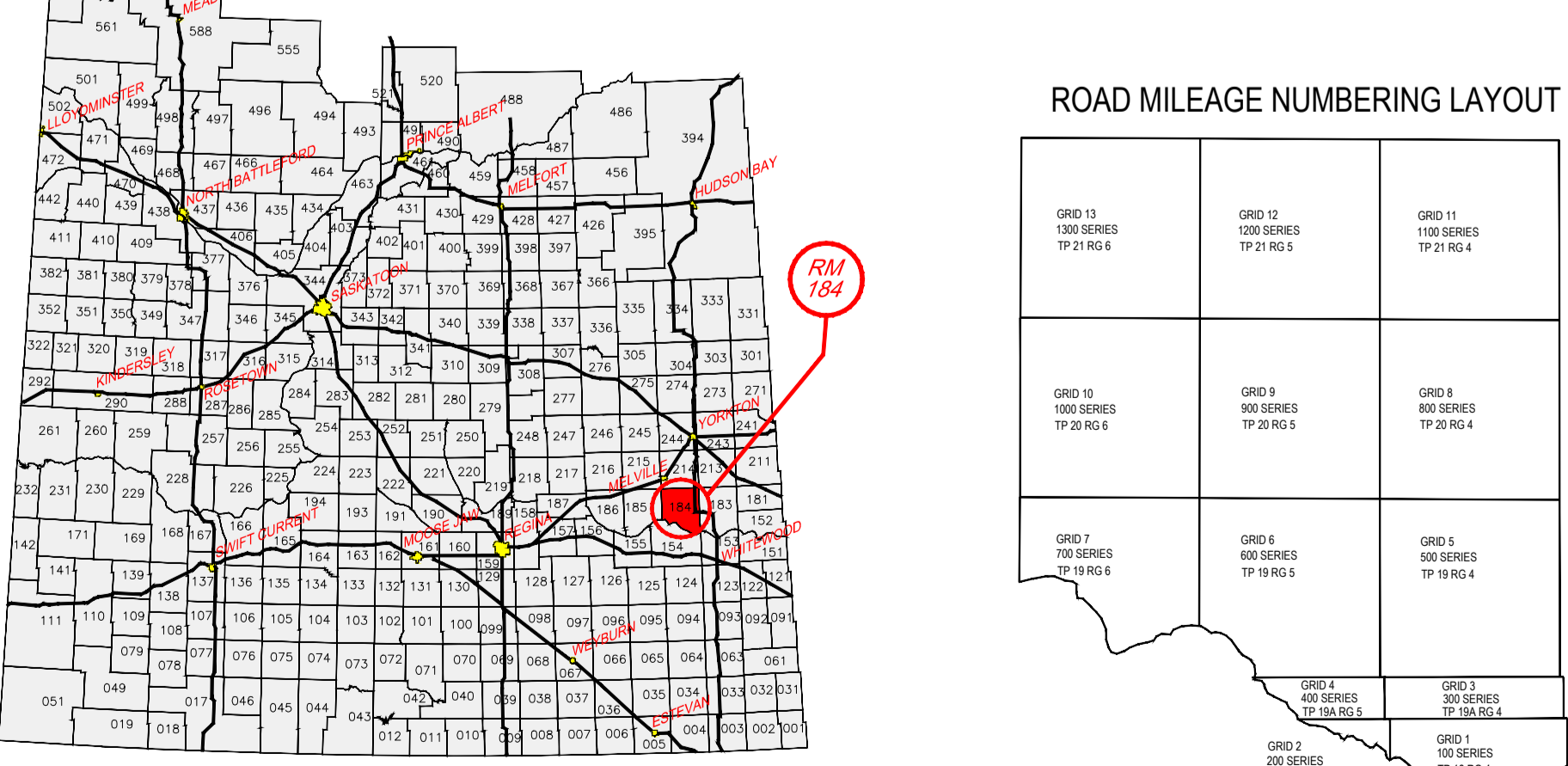
Disclaimer & Copyright Notice 2024

The digital data used in the creation of this map is obtained from the Province of Saskatchewan. The Province of Saskatchewan is not responsible for any errors or omissions which may be present on this map. Please notify the RM office of any errors or discrepancies.

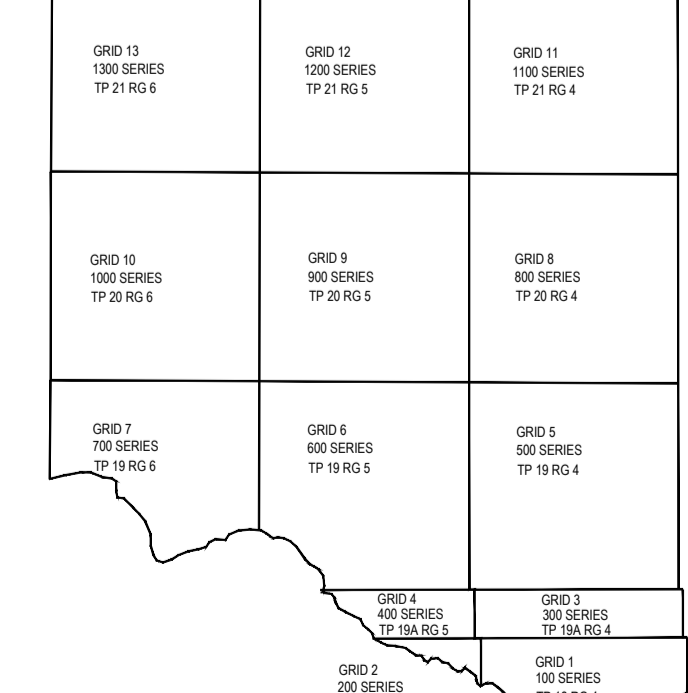
The information shown on this map is obtained from outside sources and is not guaranteed to be accurate. Prairie Mapping Industries Ltd. is not responsible for any errors or omissions which may be present on this map. Please notify the RM office of any errors or discrepancies.



LOCATION PLAN



ROAD MILEAGE NUMBERING LAYOUT



TOWNSHIP / RANGE ROAD SYSTEM

Tap Rd 190	Represents the township number.
190	Represents the road number starting at 0 - 5 for each township system.
2000	Represents the meridian.
20	Represents the range number.
190A	Represents the road number starting at 0 - 5 for each range system.

FORMER RURAL SCHOOL SITES

Audley	SW 24-19A-2
Columbia	NE 20-19A-2
Cochan	SW 06-19A-0-2
Crooked Lake West	W/2 06-19A-0-2
Fenell	SW 16-20A-2
Flagpole	NW 06-19A-2
Frimothone	SE 11-19A-2
Getowitz	SE 27-20A-2
Hauer	SW 04-19A-2
Laron	NW 26-19A-2
Maneth	SE 20-19A-2
Round Lake	SE 01-19A-0-2
Spruodale	NW 26-20A-2
St. Antae	SE 21-21A-2
Wales/Tom	SW 07-21A-2
Wyer	SW 25-19A-2

PRAIRIE MAPPING INDUSTRIES LTD.
 Box 40, Theodore SK SOA 4C0
 Phone (306) 647-2350
 Fax (306) 647-2355
 Website: www.prairiemapping.ca
 Specializing in G.I.S. Mapping Applications

Revised by C. Blomert February 7, 2022
 Drawn by: Bruce Fredrickson February 26, 2002

FOR DETAILS OF THIS SECTION SEE ENLARGEMENT AT THE BOTTOM OF THE MAP