

RHR Event Planning

Team Name:

Team Steve & Stephanie Comeaux

Event Name:

Members: Richard & Mary Lynn McGoff

Date Submitted:

Taylor & Emily Oubre

Ed & Debbie Oubre

Event Duration:

- One Day Run
- Two Day Road Trip
- Three Day Road Trip

Month/Day or Season:

If this event needs to happen on a certain date because of an event such as a Rally or Festival. Or if the event is seasonal.

Destination:

- Restaurant
- Event (Rally, Festival, etc.)
- City or Town
- Attraction

Address:

Accommodations:

Phone:

Address:

Starting Point: Waffle House
Breaux Bridge, LA

Ending Point: _____

MILAGE:

Day 1:

For a one day run use "Day 1" Box only, for an overnight (two day road trip use "Day 1 & Day 2" Boxes, and so on.

Day 2:

Comments: _____

Day 3:

Point of Interest Stops:

The highest point in Louisiana. Driskill Mountain is about 40 from Jimmie Davis State Park.

Note: Attach map(s), directions and any other information needed to explain this event.

Driskill Mountain



Driskill Mountain (also referred to as Mount Driskill) is the highest natural summit in Louisiana, with an elevation of 535 feet (163 m) above sea level.^[3] It lies about 5.3 miles (8.5 km) southeast of Bryceland, in Bienville Parish.

Description

Driskill Mountain is a landform created by the erosion of unlithified Paleogene sediment. Its summit consists of nonmarine quartz sands of the Cockfield Formation. These sands overlie shallow marine and coastal clays, silts, and sands of the Cook Mountain Formation, which form the bulk of Driskill Mountain.

James Christopher Driskill, the person for whom Driskill Mountain was named, was born in Henry County, Georgia, on June 27, 1817. In 1840, he married the former Eugenia Irwin Walker. In October 1859, Driskill sold his land in Troup County, Georgia, and moved his family, which by then consisted of his wife, eight boys, and one girl, to Louisiana. By December 1859, Driskill had purchased in Louisiana 324 acres (1.31 km²), which included Driskill Mountain. During the American Civil War, Driskill served in the Home Guard. His eldest son, William B. Driskill, was killed in action at the Battle of the Wilderness in Virginia on May 5, 1864. Another one of his sons, James B. Driskill, disappeared after he had left Louisiana to fight in the Civil War. Except for one son and daughter, Driskill's family remained in Bienville Parish, and his descendants still live in the area.

Jimmie Davis State Park, LA



If you bring your camper or a tent, take advantage of the park's 73 camping sites. Each site is equipped with a table, tent pad, and a fire ring for roasting marshmallows. Seventeen cabins and two lodges also provide comfortable overnight accommodations for families and small groups.



Description



If you bring your camper or a tent, take advantage of the park's 73 camping sites. Each site is equipped with a table, tent pad, and a fire ring for roasting marshmallows.

Seventeen cabins and two lodges also provide comfortable overnight accommodations for families and small groups. For larger groups, the group camp can sleep up to 120 people and includes a separate dining hall.



Rules

- Pets are not allowed in any buildings, including cabins and lodges.
- Please be prepared to pay the balance of your facility rental fee upon your arrival at the park.
- Reservations for overnight facilities are held until check-out time the day after your scheduled arrival.
- Early departures will be treated as cancellations.
- Pavilions and meeting rooms are accessible during operating hours.
- Golden Age/Golden Access Passport holders must present a valid card at check-in.
- Persons who rent park facilities can be held responsible for any damage done to those facilities.
- All park buildings are smoke free environments including cabins and lodges.
- Cabins and Lodges are furnished with basic kitchen utensils, pots, and bed linens and pillows.
- Please bring your own towels, soap products, etc.
- Group Camps are furnished with pots, basic kitchen utensils and bunk-beds.
- Please bring your own pillows, bed linens, towels, soap products, paper products (paper towels and toilet), etc.
- A maximum stay of 14 consecutive days is allowed in the park.
- Reservations must be made at least 1 days in advance.
- 2 night minimum on weekends.
- 3 night minimum on weekdays.

If you are reserving a cabin, lodge or group camp 10 months or more in advance of the arrival this reservation will adhere to the following:

- This reservation must be paid in full no later than 30 days after the reservation is made.
- If you call the reservation center to drop off any days or cancel you will be charged one days rental.
- When you click Continue to Payment Details you are accepting the terms for this reservation which was made for a cabin, lodge or group camp 10 months or more in advance of the arrival date.
- Please be advised that cell phones often do not work in remote areas including many park sites

CANCELLATIONS

- Should you have any problem with your reservation, or you need to make a change, transfer, or cancel, give us a call at 1-877-CAMP-N-LA. The cancellation fee is a minimum of \$10 per facility. The cancellation or transfer fee is \$10 per facility 15 days or more before arrival. 14 days or less before arrival, the cancellation or transfer fee is one day's usage fee.
- TO CANCEL RESERVATIONS: CALL LA STATE PARKS 1-877-226-7652

Alerts and Important Information

EFFECTIVE JULY 1, 2010: The Peak and Non Peak seasons listed on the Reserve America Fees and Cancellation link are NOT correct. Please refer to LA State Parks Press Release for the new Winter and Summer seasons.

For current state park beach advisories and other Louisiana State Parks updates please visit <http://www.crt.state.la.us/louisiana-state-parks/news-activities/announcements-and-press-releases/index>

Please be aware when you are reserving any day use sites, the use fees DO NOT cover entrance fees to the facility. You are responsible for the entrance fees when you arrive at the facility.

For Park Specific Questions contact the park at 1-888-677-2263. Entrance Station Hours: 8 a.m. to 5 p.m., Sundays through Thursdays; 8 a.m. to 10 p.m. on Fridays and Saturdays. Should you have any problem with your reservation, or you need to make a change, transfer, or cancel, give us a call at 1-877-CAMP-N-LA. The cancellation fee is a minimum of \$10 per facility. For reservations made 10 months or more in advance, the cancellation or transfer fee is one day use fee per facility. For all other reservations the cancellation or transfer fee is \$10 per facility when cancelled or transferred 15 days or more before arrival or one day usage fee when cancelled or transferred 14 days or less before arrival.

\$6 TRANSACTION FEE IS NON REFUNDABLE.

Rules

- **Reservations are accepted only from persons 21 years of age or older. All persons under 21 years of age must be accompanied by adults when using reserved facilities.**
- **Pets are not allowed in any buildings, including cabins and lodges.**
- Please be prepared to pay the balance of your facility rental fee upon your arrival at the park. (Exception - reservations made 10 months or more in advance)
- Reservations for overnight facilities are held until check-out time the day after your scheduled arrival.
- Early departures will be treated as cancellations.
- Golden Age/Golden Access Passport holders must present a valid card at check-in. This discount only applies to campsite rentals, not cabin, lodge or group camp rentals.
- Persons who rent park facilities can be held responsible for any damage done to those facilities.
- All park buildings are smoke free environments including cabins and lodges.
- Cabins and Lodges are furnished with basic kitchen utensils, pots, bed linens, pillows and towels.
- Group Camps are furnished with pots, basic kitchen utensils and bunk-beds. Please bring your own pillows, bed linens, towels, soap products, and paper products (paper towels and toilet paper), etc.
- A maximum stay of 15 consecutive days is allowed in the park.
- Reservations must be made at least 1 day in advance.
- 2 night minimum on weekends.
- 3 night minimum on weekdays.
- Please be advised that cell phones often do not work in remote areas including many park sites

If you are reserving a cabin, lodge or group camp 10 months or more in advance of the arrival this reservation will adhere to the following:

- This reservation must be paid in full no later than 30 days after the reservation is made.
- If you call the reservation center to drop off any days or cancel you will be charged one days rental.

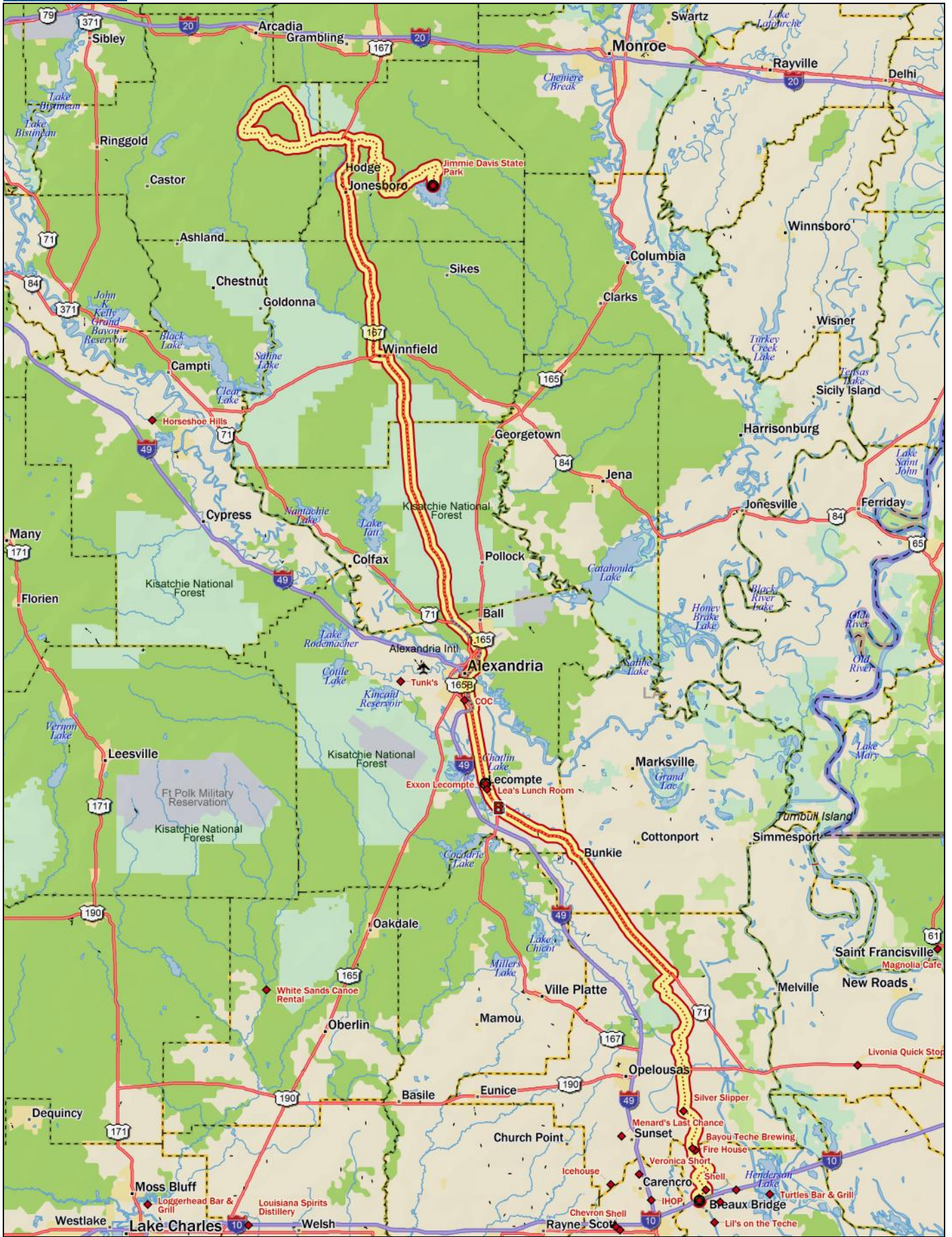
Contact Information:

Phone Number:

Mailing Address:

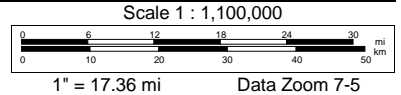
Information: (888) 677-2263

Jimmie Davis State Park
1209 STATE PARK ROAD
CHATHAM LA 71226



Data use subject to license.
 © DeLorme. Topo USA® 8.
 www.delorme.com

**Driskill Mountain
 Road Trip**




	Dist	Turn		Road	Exit	Total Time	Total Dist
		Start	at	Waffle House		00:00:00	0.00 mi
		Go straight (ESE)	on	Degeyter Rd		00:00:00	0.00 mi
in	0.04 mi	Turn left (NE)	on to	SR 328 (Rees St)		00:00:05	0.04 mi
in	1.95 mi	Turn left (NNW)	on to	Poche Bridge Rd		00:03:22	1.98 mi
in	0.35 mi	Turn right (ENE)	on to	SR 31 (Main Hwy)		00:04:12	2.34 mi
in	0.20 mi	Turn left (NW)	on to	SR 341 (Declouet Hwy)		00:04:32	2.54 mi
in	1.86 mi	Go straight (NE)	on to	SR 354 (Declouet Hwy)		00:07:40	4.40 mi
in	2.34 mi	Turn left (NW)	on to	SR 31 (Main Hwy)		00:11:37	6.74 mi
in	3.92 mi	Go straight (W)	on to	SR 93 (Courtableau St)		00:18:52	10.66 mi
in	0.01 mi	Turn right (N)	on to	SR 31 (Highway 31)		00:18:54	10.67 mi
in	0.08 mi	Turn left (N)	on to	SR 347 (Main St)		00:19:06	10.75 mi
in	0.40 mi	Go straight (N)	on to	SR 740 (Main St)		00:20:10	11.14 mi
in	3.29 mi	Turn right (ENE)	on to	<unnamed>		00:26:21	14.43 mi
in	0.07 mi	Turn left (NW)	on to	SR 31 (Highway 31)		00:26:30	14.50 mi
in	2.08 mi	Turn right (N)	on to	SR 741 (Highway 741)		00:30:00	16.58 mi
in	6.39 mi	Keep left (WNW)	on to	Boggs St		00:41:06	22.97 mi
in	0.22 mi	Go straight (WNW)	on to	SR 741 (Bayou Rd)		00:41:58	23.19 mi
in	0.08 mi	Turn right (N)	on to	SR 103 (Saizan Ave)		00:42:11	23.27 mi
in	4.41 mi	Turn right (NNW)	on to	SR 359		00:51:43	27.68 mi
in	8.81 mi	Turn right (NE)	on to	SR 10 (Highway 10)		01:06:35	36.49 mi
in	2.24 mi	Turn left (NW)	on to	US 71		01:10:22	38.73 mi
	in 37.03 mi	Stop	at	Exxon Lecompte		02:03:37	75.75 mi
		Go straight (N)	on	US 71 (US 167 Highway 71 S)		02:23:37	75.75 mi
in	9.71 mi	Go straight (NNE)	on to	I-49 N ramp		02:36:11	85.46 mi
in	0.32 mi	Keep right (NNW)	on	I-49 N ramp		02:36:39	85.78 mi
in	4.09 mi	Keep right (N)	on to	Claybrook Cottingham Expy ramp	84	02:41:37	89.87 mi
in	0.30 mi	Keep left (NE)	on	Claybrook Cottingham Expy ramp		02:42:24	90.17 mi
in	0.82 mi	Keep left (NE)	on to	US 167 (SR 28)		02:43:38	91.00 mi
in	0.88 mi	Keep left (N)	on to	Alexandria Pineville Expy (US 167 SR 28)		02:44:40	91.87 mi
in	4.58 mi	Go straight (NW)	on to	US 71 (US 167)		02:50:02	96.45 mi
in	3.19 mi	Keep right (NNW)	on to	US 167		02:53:37	99.64 mi
in	37.72 mi	Keep left (W)	on to	US 84 (US 167 SR 34)		03:45:13	137.36 mi
in	1.87 mi	Go straight (N)	on to	US 167 (W Court St)		03:49:40	139.23 mi
in	22.76 mi	Turn left (W)	on to	US 167 (SR 4 SR 147 Jimmie Davis Blvd)		04:23:58	161.98 mi
in	0.13 mi	Turn right (N)	on to	US 167 (SR 147 Allen Ave)		04:24:16	162.11 mi
in	0.42 mi	Turn left (N)	on to	US 167 (SR 147 Pershing Hwy)		04:25:16	162.53 mi
in	8.47 mi	Turn left (WSW)	on to	SR 155 (Mount Olive Rd)		04:39:54	171.00 mi
in	5.23 mi	Turn right (NNW)	on to	SR 147 (Highway 147)		04:49:25	176.23 mi
in	7.95 mi	Turn left (SW)	on to	SR 507		05:02:51	184.18 mi
in	8.28 mi	Turn left (ESE)	on to	SR 508 (Highway 508)		05:16:49	192.46 mi
in	4.24 mi	Turn left (ESE)	on to	SR 796 (Highway 796)		05:23:59	196.70 mi
in	2.92 mi	Turn left (ENE)	on to	SR 155 (Highway 155)		05:28:55	199.62 mi
in	7.92 mi	Turn right (ESE)	on to	US 167 (SR 155 Highway 167)		05:43:00	207.54 mi
in	1.26 mi	Keep left (E)	on to	SR 155 (Beech Springs Rd)		05:45:02	208.80 mi
in	3.47 mi	Go straight (S)	on to	SR 542 (Beech Springs Rd)		05:50:53	212.27 mi

Data use subject to license.

© DeLorme. Topo USA® 8.

www.delorme.com

		Dist	Turn		Road	Exit	Total Time	Total Dist
	in	2.78 mi	Turn left (SSE)	on to	SR 811 (Gladway Rd)		05:55:34	215.05 mi
	in	5.56 mi	Turn left (ENE)	on to	SR 4 (Highway 4)		06:04:57	220.61 mi
	in	7.64 mi	Turn right (SSE)	on to	PR 486 (Lakeshore Dr)		06:17:51	228.25 mi
	in	0.64 mi	Turn right (SSW)	on to	PR 313 (Old Caney Park Rd)		06:19:22	228.90 mi
	in	1.25 mi	Turn left (S)	on to	PR 287		06:22:21	230.15 mi
	in	1.18 mi	Finish	at	Jimmie Davis State Park		06:25:10	231.33 mi

Total Time: 06:25:10 Total Distance: 231.33 mi