

**Thursday 1 January** (Colin)

North from Kirkbymoorside

(4.6 miles (easy) 350ft/200m)

Start: 1:00pm Kirkbymoorside High Street (SE 696865)

Park: Considerate parking in Kirkbymoorside High Street

Possible pub visit afterwards!

**Sunday 4 January** (Eric)

Ravenscar - Hayburn Wyke

8 miles (moderate) 1030ft/314m

Park/Start: 10:30am Ravenscar - Station Square  
(NZ 984012)

**Saturday 10 January** (Phil)

Fox & Rabbit - Dalby Forest

5.75 miles (moderate) 950ft/290m

Park/Start: 10:00am Fox and Rabbit Inn A169 (SE 845882)

There will be a "Walking Diners" lunch following this walk. Numbers are limited and places must be booked in advance. More details from Dianne after Christmas

**Saturday 17 January** (Andrew)

Wrelton and south of A170

9 miles (moderate)

Park/Start: 10:30am Sinnington village green (SE 744858)

Honesty box for parking

**Sunday 25 January** (Robin)

Robin Hood's Bay - Hawsker

7.5 miles (moderate) 1070ft/326m

Park/Start: 10:30am Robin Hood's Bay top CP

(NZ 949055)

**Saturday 31 January** (Steve H)

Nunnington/Harome, riverside walk

5.2 miles (easy) 57ft/17m

Park/Start: 10:00am Considerate roadside parking in

Nunnington village (SE 665793)

No lunch break - short drinks stop

**Sunday 8 February** (Penny & Martin)

Thornton-le-dale and Dalby Forest

7 miles (easy+) 650ft/198m

Park/Start: 10:30am Thornton-le-dale car park – meet near public toilets (SE 834830)

Café and toilets at Dalby Visitor Centre (half-way point)

Coastliner 840 and 128 Scarborough – Helmsley buses

stop at Thornton-le-dale Green, close to the start point

**Saturday 14 February** (Colin)

Hovingham circular

6.8 miles (easy) 250ft/76m

Park: Considerate roadside parking in Hovingham village

Start: 10:30am Hovingham church (SE 667757)

**Sunday 22 February** (Phil)

Wolds - Leavening Brow & Burythorpe

8.5 miles (moderate) 750ft/228m

Park/Start: 10:00am Leavening Brow CP (SE 794632)

**Sunday 1 March** (Steve H)

Circular walk round Ramsdale Beck with sea views to Robin Hoods Bay

7.75 miles (moderate) 1130ft/344m

Park: Considerate roadside parking in Fylingthorpe village

Start: 10.00am by Fylingdales Inn (NZ 944050)

**Saturday 7 March** (Andrew)

A walk on the edge of the Howardian Hills

7miles (moderate)

Park/Start: 10:30am Considerate parking at Sheriff

Hutton green (SE 654662)

**Sunday 15 March** (Phil)

Foston, Thornton le Clay & Bulmer

7.25 miles (easy) 550ft/167m

Park/Start: 10:30am A64 eastbound - Barton Hill layby  
(SE 710646)

**Saturday 21 March** (Colin)

Rosedale - Dale Head and Rosedale East

7.5 miles (moderate) 1100ft/335m

Park/Start: 10.00am Considerate parking at Rosedale

Abbey green (SE 724958)

**Saturday 28 March** (Anne)

Stage 1 - Yorkshire Castles Way – York to Strensall

9 miles (easy+) 160ft/49m

Park/travel: 10:00am Strensall village hall (Grid ref SE 636610), then bus from Ship Inn, Strensall (£1 per car donation to village hall) Car sharing advised, if possible. Start : Clifford's Tower, York (SE 604514)

*This is the first stage of the new Yorkshire Castles Way, which the Walking Group plan to complete in stages during 2015/2016. See our website*

[www.ryedalewalking.com](http://www.ryedalewalking.com) for more details.

**Monday 6 April (Easter)** (Dianne H)

Thixendale and Kirby Underdale

8.25 miles (moderate) 1037ft/316m

Park/Start: 10:30am Thixendale village (please park considerately) (SE 842611)

Tea stop at Thixendale village hall if open; otherwise pub/tearoom on way home

**Saturday 11 April** (Jenni & Owen)

To Pateley Bridge via Brimham Rocks

9 miles (moderate+) 1278ft/390m

Park/Start: 10:30am Station Hotel Birstwith (SE 245598)

Walk to Pateley Bridge via Brimham Rocks then return by bus to Station Hotel for early meal

**Tuesday April 14** (Eileen)

An evening walk around Appleton-le-Moors & Lastingham

5 miles (easy) 522ft/159m

Park/Start: 6:30pm Appleton-le-Moors church

(considerate roadside parking, please) SE 734880

**Sunday 19 April** (Ed)

Spaunton Moor and Hutton-le-Hole

10.1 miles (moderate+) 1205ft/367m

Park: Considerate roadside parking in Lastingham village

Start: 10:00am Lastingham (SE 729907)

**Sunday 26 April** (Eric)

Chop Gate to Carlton Bank

9.5 miles (moderate+) 1735ft/529m

Park/Start: 10:30am Car park at Chop Gate (B1257 north of Helmsley) (SE 559593)

**IF YOU REQUIRE A LIFT OR ANY MORE INFORMATION  
PLEASE CONTACT THE WALK LEADER**

Andrew – tel. 01751 431771 mobile 07940 113370

e-mail: compostshifter2@yahoo.co.uk

Colin – tel. 01751 432868 mobile 07587 185156

e-mail: humphrey\_colin1@sky.com

Dianne – tel. 01944 758814

Eric – tel. 01751 474344 mobile 07845 979578

e-mail: ericwesson1@gmail.com

Jenni & Owen – tel. 01751 467087 mobile 07798 564600

e-mail: 42.owen@gmail.com

Phil – tel. 01751 476380 mobile 07887 660279

e-mail: phil@yorkshirewalker.co.uk

Robin – tel. 01751 431209 mobile 07866 808463

e-mail: robin.rawson@gmail.com

Steve H – tel. 01653 619858

e-mail: steven.harness364@gmail.com

Penny & Martin – tel. 01751 475644, mobile 07814 166992

e-mail: marpen@live.co.uk

Anne – tel. 01904 785162 mobile 0791 0630143

e-mail: annie.barlow1@virginmedia.com

April 20<sup>th</sup> - 7/10 day walking holiday in  
Puerto Pollensa Mallorca  
Half board Hotel flying from Leeds  
For further details contact Phil, Judy or Jan

In case of bad weather or for further information please contact the appropriate walk leader or, if they are not available, either Eric – 01751 474344 or Steve – 01653 619858

Please share cars or use public transport where possible to reduce the number of cars parked at the beginning of walks. All walkers are asked to bring spare shoes if accepting lifts and to offer the driver a contribution towards the cost of fuel and car parking fees.

If you require a lift and haven't been able to organise something yourself please contact the walk leader.

Please note that all distances are approximate and ascents are given as a guide to difficulty.

Children are welcome, but under 18s must be accompanied by a parent or guardian on all walks.

Dogs are also welcome but must be on a short lead not an extending one for the safety of other walkers.

All walkers are expected to wear footwear and clothing which is suitable for the route and weather conditions, and to bring their own food and drink when necessary.

Walkers are responsible for their own health and safety.

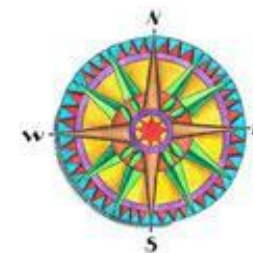
The annual membership fee of £7 is due on 1 January and membership will lapse if not paid by 28 February.

For more information see the website:

[www.ryedalewalking.com](http://www.ryedalewalking.com)

Programme printed by:

Trailblazer  Outdoors



# Ryedale Walking Group

[www.ryedalewalking.com](http://www.ryedalewalking.com)

**PROGRAMME**

January to April 2015

**Monday 4 May** (Andrew)

Sinnington--Wrelton--Cropton--Sinnington

(8 miles (moderate))

Park/Start: 10:30 Sinnington Green (SE 744857) – honesty box for parking fee

**Sunday 10 May** (Fred)

Troutdale Circular

7.8 miles (moderate) 525ft

Park/Start: 10:00 Cockmoor Hall car park, north of Snainton (SE 914868)

**Sunday 17 May** (Eric)

Lowther Wood, Pickering Beck and "Slow the Flow"

5 miles (easy) 475ft

Park/Start: 10:30 Pickering's new community park - A169

Whitby Road (SE 803845)

No packed lunch required.

**Sunday 24 May** (Eric)

May Beck and Four Crosses

11 miles (moderate+) 1000ft

Park/Start: 10:30 Goathland road 0.4 miles from junction with A169 (NZ 852028)

**Thursday 28 May** (Andrew)

Hole of Horcum

5 miles (easy)

Park/Start: 18:30 Hole of Horcum (Saltergate) car park (SE 852936)

**Sunday 31 May** (Diane Stafford)

**Yorkshire Castles Way** Section 2 - Strensall to Bulmer

9 miles (moderate) 750ft

Park/Start: 10:00 Considerate roadside parking in Bulmer between phone box & church (SE 698676)

Some drivers will convey walkers to the Village Hall car park in Strensall

**Wednesday 3 June** (Phil)

South of Pickering

5.5 miles (easy) 50ft

Park/Start: 18:30 Pickering swimming pool car park (SE 798836)

**Saturday 6 June** (Colin)

Jerry Carr Bank, Byland Abbey and Oldstead

10.5 miles (moderate+) 1405ft

Park/Start: 10:00 Jerry Carr Bank top, near Ampleforth (SE 576787)

**Saturday 13 June** (Andrew)

Old Byland--Scawton--Cold Kirby--Old Byland

(eventually!)

10 miles (moderate)

Park/Start: 10:00 Considerate parking in Old Byland village (SE 550859)

**Wednesday 17 June** (Anne)

Levisham and Hole of Horcum

6.2 miles (moderate) 760ft

Park/Start: 18:30 Considerate parking near green in Levisham (SE 833905)

**Sunday 21 June** (Steve)

**Yorkshire Castles Way** Section 3 Bulmer to Slingsby Castle

8.25 miles (moderate) 500ft

Park: 10:00 Considerate roadside car parking in Slingsby (SE 698751)

Some drivers will then convey walkers to Bulmer

**Thursday 25 June** (Andrew)

Walk from City of Troy Maze

5 miles (easy)

Park/Start: 18:30 City of Troy Maze, between Terrington and Brandsby (SE 627718)

**Sunday 28 June** (Martin)

Goathland Walks from W.Ridley Makepeace 1923

9 miles (moderate)

Park/start: 10:30 Goathland car park (NZ 833013)

**Wednesday 1 July** (Christine Brett)

The Cropton Round

5 miles (easy)

Park/Start: 18:30 Considerate roadside parking near Cropton village hall (SE 757891)

**Sunday 5 July** (Eric)

Saltergate, Whinny Nab and the Bridestones

8 miles (moderate) 1010ft

Park/Start: 10:30 Saltergate Car Park (SE 852936)

**Sunday 12 July** (Robin)

Farndale from Lowna

9 miles (moderate)

Park/Start: 10:30 Lowna car park (SE 685910)

**Wednesday 15 July** (Colin)

Around Sinnington

5 miles (moderate) 760ft

Park/Start: 18:30 Sinnington green (SE 744857) – honesty box for parking fee

**Sunday 19 July** (Phil)

Moors Explorer Linear Walk Blakey Ridge to Wrelton

12 miles (moderate+) 950ft

Meet 10.15 Wrelton, near caravan park (SE 763859) for 11.15 Moors Explorer Bus from Aislaby (SE 774857)

**Wednesday 22 July** (Phil)

Linear Walk Kirby Misperton to Pickering

8.25 miles (moderate) 150ft

Meet: 11:00 Eastgate bus stop (Royal Oak) Pickering (SE 799838) for 11:15 bus to Kirby Misperton

Start: Kirby Misperton bus stop

**Saturday 25 July** (Colin)

**Yorkshire Castles Way** Section 4 Slingsby Castle to Helmsley Castle

11.75 miles (moderate+) 625ft

Park: 10:00 Considerate roadside car parking at Carlton Lane Helmsley (SE 613840), then 10.30am Stephenson's 194 bus from Helmsley Co-op to Slingsby.

**Saturday 1 August** (Steve)

Walk around Marton before the Summer Barbeque

7.5 miles (easy+)

Park/Start 10:00 Considerate parking near bridge in Marton (SE 733831)

*continued over.....*

**Sunday 9 August** (Phil)

Kirby Underdale, Hanging Grimston and Acklam  
10.5 miles (moderate+) 1400ft  
Park/Start: 10:00 Kirby Underdale community hall  
(SE 806585)

**Wednesday 12 August** (Dianne)

Coneysthorne circular  
5 miles (easy) 425ft  
Start: 18:30 Coneysthorne crossroads (SE 707713)

**Sunday 16 August** (Eric)

Forge Valley and the Sea Cut  
6.5 miles (moderate) 630ft  
Park/Start 10:30 Green Gate Car Park, Forge Valley  
(SE 984875)

**Sunday 23 August** (Robin)

**Yorkshire Castles Way** Stage 5 - Helmsley Castle to  
Gillamoor  
9.75 miles (moderate+) 1300ft  
Park: 10:00am Considerate roadside car parking in  
Gillamoor (SE 682900)  
Some drivers will then convey walkers to Carlton Lane,  
Helmsley (SE 613840)

**Saturday 29 August** (Jill Wiseman)

White Horse Bank - Lake Gormire - nr Boltby & return via  
Cleveland Way  
9 miles (moderate+) 1800ft  
Park/Start: 10.00 Sutton Bank Visitor Centre (SE 516831)

**Monday 31 August** (Phil B)

Climb Wainhouse Tower Halifax (£2.50) SE 079240  
Then 7 miles (moderate) walk in Calderdale  
Car share - depart Pickering 9.15am  
Pub meal afterwards - booking essential

*Please note that all distances are approximate and  
ascents are given as a guide to difficulty.*

Please share cars or use public transport where possible  
to reduce the number of cars parked at the beginning of  
walks. All walkers are asked to bring spare shoes if

accepting lifts and to offer the driver a contribution  
towards the cost of fuel and car parking fees.  
Children are welcome, but under 18s must be  
accompanied by a parent or guardian on all walks.  
Dogs are also welcome on most walks, but must be on a  
short lead, not an extending one, for the safety of other  
walkers.

All walkers are expected to wear footwear and clothing  
which is suitable for the route and weather conditions,  
and to bring their own food and drink when necessary.  
If you enjoy your first walk and come again, the annual  
subscription for 2015 of £7 is due on your second walk.  
Walkers are responsible for their own health and safety.

**IF YOU REQUIRE A LIFT OR ANY MORE INFORMATION  
PLEASE CONTACT THE WALK LEADER**

Andrew - 01751 431771 mobile 07940 113370

e-mail: [compostshifter2@yahoo.co.uk](mailto:compostshifter2@yahoo.co.uk)

Colin - tel. 01751 432868 mobile 07587 185156

e-mail: [humphrey\\_colin1@sky.com](mailto:humphrey_colin1@sky.com)

Dianne - tel. 01944 758814

Eric - tel. 01751 474344 mobile 07845 979578

e-mail: [ericwesson1@gmail.com](mailto:ericwesson1@gmail.com)

Phil - tel. 01751 476380 mobile 07887 660279

e-mail: [phil@yorkshirewalker.co.uk](mailto:phil@yorkshirewalker.co.uk)

Robin - tel. 01751 431209 mobile 07866 808463

e-mail: [robin.rawson@gmail.com](mailto:robin.rawson@gmail.com)

Steve - tel. 01653 619858

e-mail: [steven.harness364@gmail.com](mailto:steven.harness364@gmail.com)

Martin - tel. 01751 475644, mobile 07814 166992

e-mail: [marpen@live.co.uk](mailto:marpen@live.co.uk)

Anne - tel. 01904 785162 mobile 0791 0630143

e-mail: [annie.barlow1@virginmedia.com](mailto:annie.barlow1@virginmedia.com)

Diane Stafford - tel. 01904 767760 mobile 07814 035405

e-mail: [diane.stafford@rwfl.co.uk](mailto:diane.stafford@rwfl.co.uk)

Christine - e-mail [christine.m.brett@gmail.com](mailto:christine.m.brett@gmail.com)

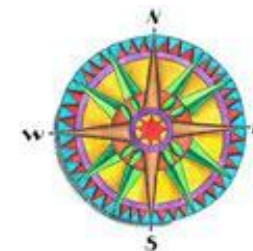
Fred - tel. 01723 859847 mobile 07956 856422

e-mail [fredgoodwin635@btinternet.com](mailto:fredgoodwin635@btinternet.com)

Jill Wiseman - email: [jillmoncur21@gmail.com](mailto:jillmoncur21@gmail.com)

If you are unable to contact the walk leader, then get in  
touch with Eric or Steve (details above)

For more information see [www.ryedalewalking.com](http://www.ryedalewalking.com)



# Ryedale Walking Group

[www.ryedalewalking.com](http://www.ryedalewalking.com)

**PROGRAMME**

May to August 2015

**Thursday 3 September** (Rebecca)

East &amp; West Heselton

(4.2 miles (easy+) 450ft (an initial steep ascent)

Park/Start: 18:00 Considerate roadside parking near

Dawnay Arms pub, West Heselton (SE 911759)

*Please carry small torch or headlight***Sunday 6 September** (Anne)

Grosmont and Goathland circular

7.5 miles (moderate) 1100ft (Some steep

ascents/descents)

Park/Start: 10:00 Grosmont car park (over level crossing

and under railway bridge on right) Pay and display £4

(NZ 825053)

**Tuesday 8 September** (Phil)

Pie night at Great Habton!

5 miles (easy) 25ft/8m

Park : Considerate roadside parking in Great Habton

Start : 18:15 Grapes Inn, Great Habton (SE 759763)

*A walk from Great Habton followed by Pie Night at the Grapes Inn (£5). Book with Phil by Sept 6<sup>th</sup>***Thursday 10 September** (Jill)

A walk around Hovingham Estate

5 miles (easy) 200ft

Park/Start: 18:00 Hovingham Village Hall CP (SE 668757)

Honesty box for parking

*Please carry small torch or headlight***Sunday 13 September** (Eileen)**York Castles Way** - Stage 6 Gillamoor to Appleton le Moors

7.75 miles (moderate) 750ft

Park: 09:30 Considerate parking in Appleton le Moors

Main Street ( SE 735880)

Start: 10:00 Gillamoor Main Street (SE682900)

Some cars will ferry walkers to Gillamoor for start of walk

**Saturday 19 September** (Phil)

Scafell Pike, Great End and Allen Craggs 10 miles

(challenging) 3600ft

Park: Seathwaite Farm road

Start: 09:30 Seathwaite(NY 236124)

**Sunday 20 September** (Rebecca)

Kirkham Priory and Howsham Mill

6.75 miles (easy+) 400ft (steep ascent near the start)

Park/Start: 14:00 Kirkham Priory (SE735658) - limited

parking, so car share if possible

*A chance to see restored 18<sup>th</sup> century Howsham Mill***Saturday 26 September** (Jill)

Yorkshire Wolds walk around Wharram Percy

8 miles (moderate) 600ft

Park/Start: 10:00 Wharram Percy car park, off B1248

(SE 867645)

**\* Friday 2 October** (Phil)

Stephensons 183 Bus - Park and catch bus from Castle

Howard Grounds depart 10:35 alight Low Hutton 10:54

(SE 762677) Linear walk back to Castle Howard

6.5 miles (easy+) 550ft

**Saturday 3 October** (Eric)

Rillington, Wintringham and Scampston

6.7 miles (easy) 55ft

Park: Rillington Village Hall, or considerate roadside parking on Low Moorgate if full

Start: 10.45 Rillington Village Hall (SE 853743)

*To be followed by our AGM at Rillington Village Hall***Friday 9 October to Monday 12 October – walking holiday at Chollerford near Hexham Northumberland. Contact Steve Harness for details****Sunday 11 October** (Bruce)

Raincliffe Woods and River Derwent

7.75 miles (easy+) 1000ft ( *to be walked at an easy pace*)

Park/Start: 10:00am Green Gate CP, Forge Valley

(SE 984875)

**Saturday 17 October** (Jos)

Wintringham - Wolds Way to West Heselton Wold

9.25 miles (moderate) 1090ft

Park: Considerate layby/roadside parking opposite Wintringham church

Start 10:15 Wintringham church (SE 887731)

**Saturday 24 October** (Colin)

Helmsley - Ash Dale and Beck Dale

6 miles (easy+) 700ft

Park/Start: 09:30 Considerate roadside parking in Carlton

Lane Helmsley (SE 613840)

*No packed lunch needed on walk – finish around 12:00***\* Tuesday 27th Oct** (Eric)

840 Coastliner - Thornton le Dale depart 09:40 (TBC)

alight Hole of Horcum 09:50 (SE 853938)

Linear walk back to Thornton le Dale

10 miles (moderate) 700ft

**Saturday 31 October** (Rebecca)

Sherburn to Rillington linear walk using Coastliner bus

8 miles (moderate) 630ft – mostly at the start

Park/travel: 09:30 - Considerate roadside parking at Low

Moorgate, Rillington (SE 853743), then 843 bus from the

Fleece, Rillington at 09:50 – alight Sherburn

Start: Sherburn 10:02 (SE 954767)

**Saturday 7 November** (Moira)

Cropton, Sinnington and Appleton-le-Moors

8 miles (moderate) 950ft

Park: Considerate roadside parking near Cropton village

hall (SE 756890)

Start: 10:00 New Inn, Cropton (SE 755888)

**Sunday 15 November** (Jenni)

Hutton-le-Hole, Lastingham and Spaunton

6 miles (easy+) 650ft

Park/Start :10:30 Hutton-le-Hole car park (SE705901) (pay

and display - £4)

**Sunday 22 November** (Phil)

Lockton - Dalby – Lockton 6 miles (moderate) 900ft

Park/Start: 13:30 Roadside parking Lockton Lane,

opposite cemetery (SE 846899)

*Drink and snack required (have lunch before walk)***\* Tuesday 24th Nov** (Steve)**Stephensons 194 Bus** - Helmsley Market Place depart

10:30 (TBC) alight Nunnington 10:45 (SE 669754)

Linear walk back to Helmsley via Harome

6 miles (easy) 160ft

**Saturday 28 November**(Fred)

Muston, Hunmanby and Filey circular, using sections of the Wolds Way and Centenary Way  
10 miles (moderate+) 825ft  
Park: Considerate parking in West Street, Muston - A1039  
Start: 10:00 Ship Inn, Muston (TA 096796)

**Sunday 29 November** (Robin)

Field, Moor and Forest walk  
6.5 miles (moderate) 890ft  
Park : 09:45 Carlton Lane, Helmsey (SE 614840) then car share to walk start.  
Start: 10:00 Cowhouse Bank (SE 609903)

**Saturday 5 December** (Steve)

Circular walk into the Tabular Hills from Allerston with long steady climbs  
10.75(moderate+) 1155ft  
Park: Considerate roadside parking in Allerston  
Start: 10:00 Cayley Arms, Allerston (SE 876830)

**Saturday 12 December**(Eric)

Walk around historic Malton and Norton (followed by our Christmas meal at the golf club)  
5,5 miles (easy) 180ft  
Park/Start: 11:00 Malton and Norton Golf Club Welham Road Norton (SE 785703)

**\* Tuesday 15th Dec** (Phil)

Scarborough & District 128 Bus - Pickering Eastgate 10:20 (TBC) alight Snainton Peacock 10:48 (SE 921823)  
Linear walk to Downe Arms Wykeham - pub + tearoom  
8 miles (moderate ) 900ft  
Return on bus

**Sunday 20 December** (Colin)

A gentle-paced walk around Hovingham  
7 miles (easy) 275ft  
Park/Start: 10:00 Considerate roadside parking in Hovingham near café (SE 667757)

**\* The monthly Tuesday walks, using public transport, will be joint walks with the Ramblers Association (Ryedale group)**

**IF YOU REQUIRE A LIFT OR ANY MORE INFORMATION PLEASE CONTACT THE WALK LEADER**

Colin – tel. 01751 432868 mobile 07587 185156  
Email: humphrey\_colin1@sky.com

Eric – tel. 01751 474344 mobile 07845 979578  
Email: ericwesson1@gmail.com

Phil – tel. 01751 476380 mobile 07887 660279  
Email: phil@yorkshirewalker.co.uk

Robin – tel. 01751 431209 mobile 07866 808463  
Email: robin.rawson@gmail.com

Rebecca – mobile 07946609747  
Email rebecca.carrie@btinternet.com

Steve – tel. 01751 477424 mobile 07850 363464  
Email steven.harness364@gmail.com

Fred – tel. 01723 859847 mobile 07956 856422  
Email fredgoodwin635@btinternet.com

Anne - tel. 01904 785162 mobile 0791 0630143  
Email: annie.barlow1@virginmedia.com

Jill - Email: jillmoncur21@gmail.com

Jos - Email: yakboy@btopenworld.com

In case of bad weather or for further information please contact the appropriate walk leader or, if they are not available, either Eric – 01751 474344 or Steve – 01653 619858  
Please share cars or use public transport where possible to reduce the number of cars parked at the beginning of walks. All walkers are asked to bring spare shoes if accepting lifts and to offer the driver a contribution towards the cost of fuel and car parking fees.

If you require a lift and haven't been able to organise something yourself please contact the walk leader.

Please note that all distances are approximate and ascents are given as a guide to difficulty.

Children are welcome, but under 18s must be accompanied by a parent or guardian on all walks.

Dogs are also welcome but must be on a short lead not an extending one for the safety of other walkers.

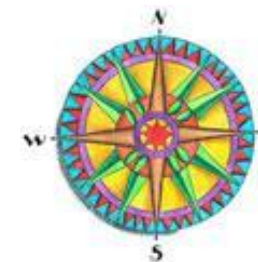
All walkers are expected to wear footwear and clothing which is suitable for the route and weather conditions, and to bring their own food and drink when necessary.

Walkers are responsible for their own health and safety.

The annual membership fee of £7 is due on 1 January and membership will lapse if not paid by 28 February.

For more information see the website:

[www.ryedalewalking.com](http://www.ryedalewalking.com)



# Ryedale Walking Group

[www.ryedalewalking.com](http://www.ryedalewalking.com)

## **WALK PROGRAMME**

**September to December 2015**