



indd.adobe.com/view/9e20250f-



Menu

- History & Goals
- Coordination
- Render
- Improvements
- 360 Virtual Tour
- Plan View
- Construction Timeline


History & Goals

Project History



Project Goals





indd.adobe.com/view/9e20250f-



Menu

History & Goals

Coordination

Render

Improvements

360 Virtual Tour

Plan View

Construction Timeline



FUNDING OUR FUTURE

Menu

- History & Goals
- Coordination
- Render
- Improvements
- 360 Virtual Tour
- Plan View
- Construction Timeline




Navigation | Existing | Design | Select an improvement to learn more

Menu

- History & Goals
- Coordination
- Render
- Improvements
- 360 Virtual Tour
- Plan View
- Construction Timeline





indd.adobe.com/view/9e20250f



Navigation

Existing

Design

Select an improvement to learn more

Menu

History & Goals

Coordination

Render

Improvements

360 Virtual Tour

Plan View

Construction Timeline



Transit Improvements




Navigation Existing Design Select an improvement to learn more

Menu

- History & Goals
- Coordination
- Render
- Improvements
- 360 Virtual Tour
- Plan View
- Construction Timeline





indd.adobe.com/view/9e20250f-



Navigation

Existing

Design

Select an improvement to learn more

Menu

History & Goals

Coordination

Render

Improvements

360 Virtual Tour

Plan View


Construction Timeline



9-Line Trail Extension



FUNDING OUR FUTURE



indd.adobe.com/view/9e20250f



Navigation

Existing

Design

Select an improvement to learn more

Menu

History & Goals

Coordination

Render

Improvements

360 Virtual Tour

Plan View


Construction Timeline



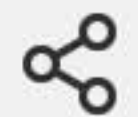
Wider Sidewalks



FUNDING OUR FUTURE



indd.adobe.com/view/9e20250f-



Navigation

Existing

Design

Select an improvement to learn more

Menu

History & Goals

Coordination

Render

Improvements

360 Virtual Tour


Plan View

Construction Timeline



Buried Power Lines





indd.adobe.com/view/9e20250f-



Navigation

Existing

Design

Select an improvement to learn more

Menu

History & Goals

Coordination

Render

Improvements

360 Virtual Tour

Plan View


Construction Timeline



Waterline & Sewer Improvements



FUNDING OUR FUTURE



indd.adobe.com/view/9e20250f-



Navigation

Existing

Design

Select an improvement to learn more

Menu

History & Goals

Coordination

Render

Improvements

360 Virtual Tour

Plan View


Construction Timeline



Improved Pedestrian Safety



FUNDING OUR FUTURE



indd.adobe.com/view/9e20250f



Navigation

Existing

Design

Select an improvement to learn more

Menu

History & Goals

Coordination

Render

Improvements

360 Virtual Tour

Plan View


Construction Timeline



Center Median Parking, Net Increase of 36 Stalls



FUNDING OUR FUTURE



indd.adobe.com/view/9e20250f-




Menu

- History & Goals
- Coordination
- Render
- Improvements
- 360 Virtual Tour
- Plan View
- Construction Timeline



Select a portion of the roadway above to view area





indd.adobe.com/view/9e20250f-

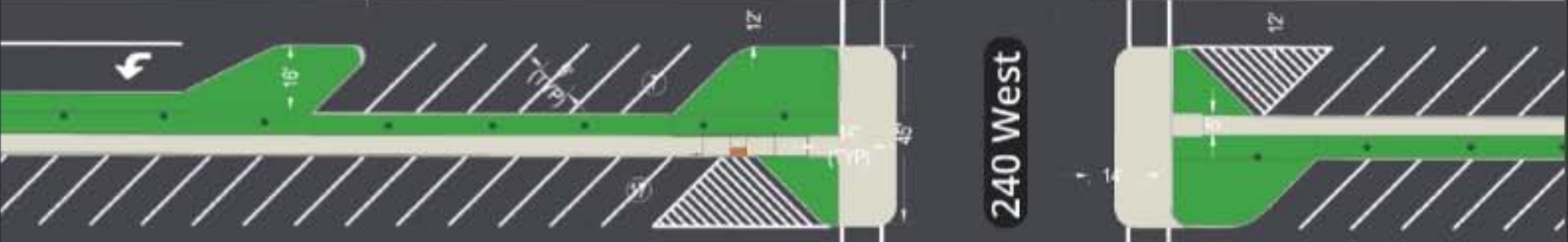


Menu

- History & Goals
- Coordination
- Render
- Improvements
- 360 Virtual Tour
- Plan View
- Construction Timeline



Select a portion of the roadway above to view area




240 West

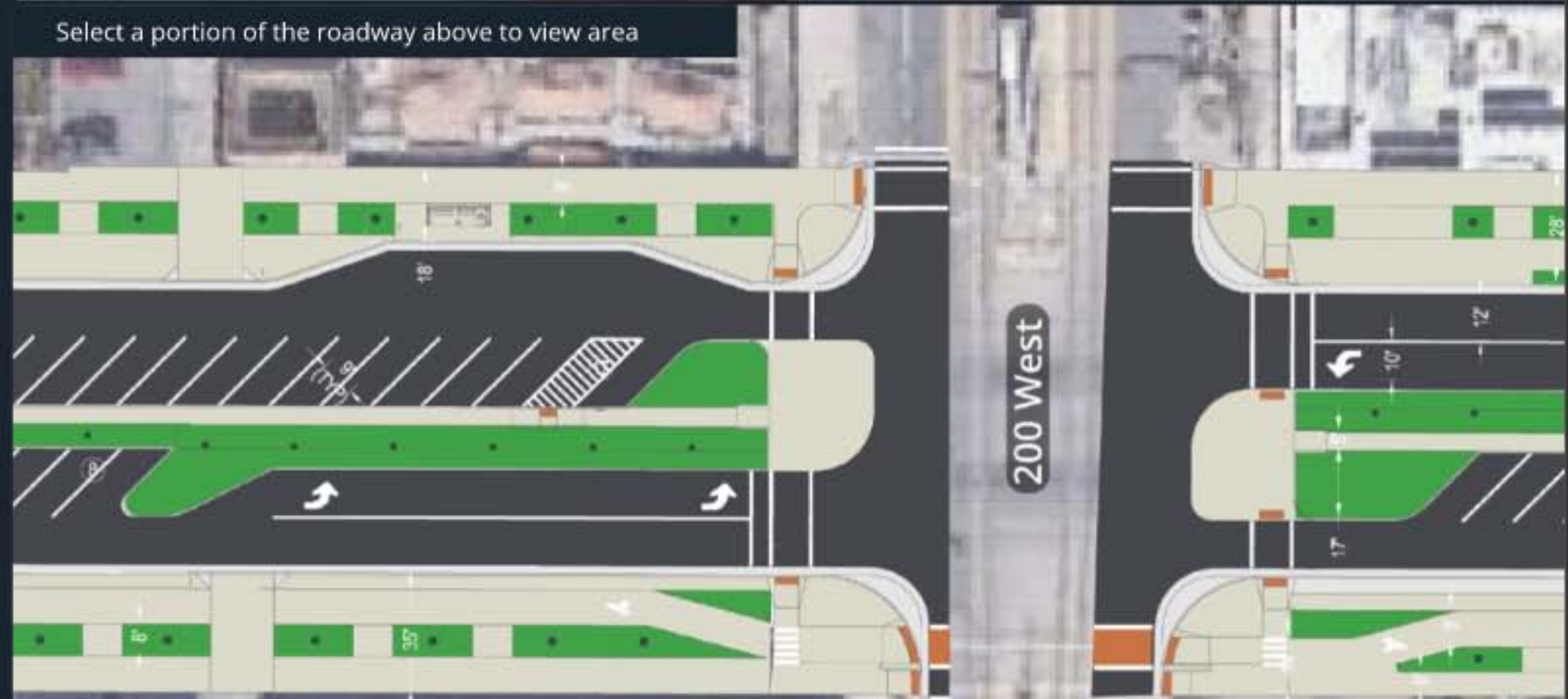



Menu

- History & Goals
- Coordination
- Render
- Improvements
- 360 Virtual Tour
- Plan View
- Construction Timeline



Select a portion of the roadway above to view area





indd.adobe.com/view/9e20250f-



Menu

- History & Goals
- Coordination
- Render
- Improvements
- 360 Virtual Tour
- Plan View
- Construction Timeline



Select a portion of the roadway above to view area



Menu

- History & Goals
- Coordination
- Render
- Improvements
- 360 Virtual Tour
- Plan View
- Construction Timeline



Select a portion of the roadway above to view area



Menu

- History & Goals
- Coordination
- Render
- Improvements
- 360 Virtual Tour
- Plan View
- Construction Timeline



Select a portion of the roadway above to view area



Menu

- History & Goals
- Coordination
- Render
- Improvements
- 360 Virtual Tour
- Plan View
- Construction Timeline



Coordination

900 South is a public space with many users (above and below ground) that need to be considered. Working closely with the Central Ninth Neighborhood, and through ongoing coordination with several city departments, utility companies and others, a transformative roadway concept was designed.

