



# MAY 2016

## SERVICE IMPROVEMENTS

# Our Progress So Far

- May 2014 – Voters approve transportation improvement millage
- August 2014 – Phase I of 5YTIP service improvements
- August 2015 – Phase II of 5YTIP service improvements



***GET  
READY!***

**MAY 1ST**  
**Coming Soon!**

# What's Happening on May 1, 2016?

- Some routes stay the same
- Routes with new numbers and/or names
- New Ann Arbor area routes
- New Ypsilanti area routes
- New service to Scio Twp.
- New service in Pittsfield Twp.

# ROUTES WITH SAME NUMBERS / NAMES

- 3 Huron River (see Rt. 3 map later)
- 4 Washtenaw
- 5 Packard
- 6 Ellsworth
- 46 Huron-Textile
- 67 Platt-Michigan Ave



# ROUTES WITH NEW NUMBERS OR NAMES

Old Route	New Route
17	<b>21</b> Amtrak - Depot 
1	<b>22</b> Pontiac – Dhu Varren
2	<b>23</b> Plymouth
7	<b>24</b> S. Main - East 
16	<b>25</b> Ann Arbor – Saline Rd 
8	<b>28</b> Pauline
13	<b>33</b> Newport
33	<b>41</b> EMU COB Shuttle
609	<b>60</b> Dexter – U-M

Old Route	New Route
36	<b>62</b> State – U-M
1U	<b>63</b> Pontiac – U-M
14	<b>64</b> Geddes – E. Stadium 
2C	<b>65</b> U-M – Downtown – Green
22	<b>66</b> Carpenter – Huron Pkwy
710	<b>91</b> ExpressRide: Chelsea
711	<b>92</b> ExpressRide: Canton
787	<b>98</b> AirRide

# NEW NUMBERING SYSTEM – The method :

**Between Ann Arbor & Ypsilanti**

Numbered 3 - 6

**Ann Arbor Local routes**

Numbered 21 - 33

**Ypsilanti Local routes**

Numbered 41 - 47

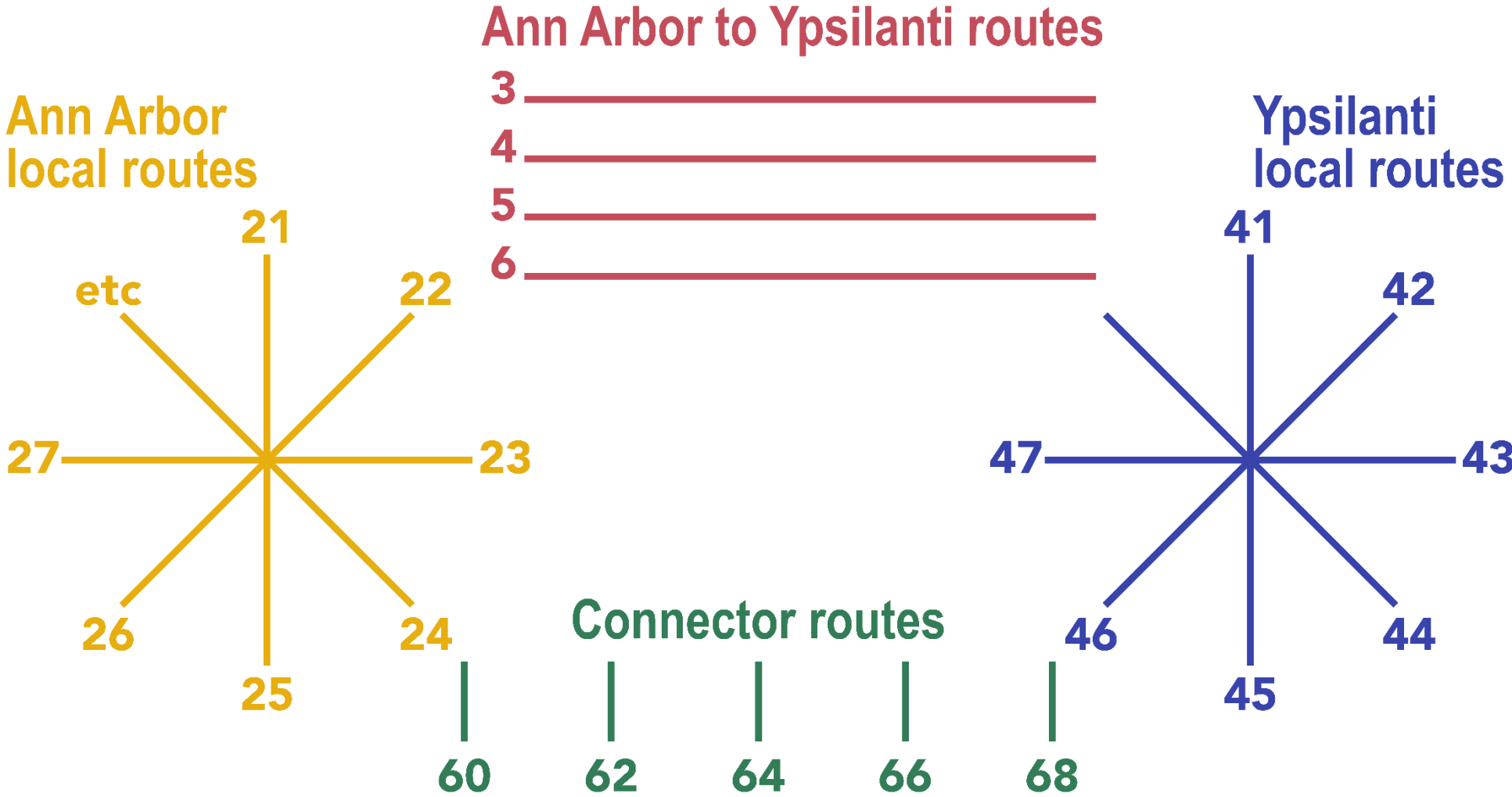
**Connector/Crosstown Routes**

Numbered 60 - 68

**Express Routes**

Numbered 91 - 98

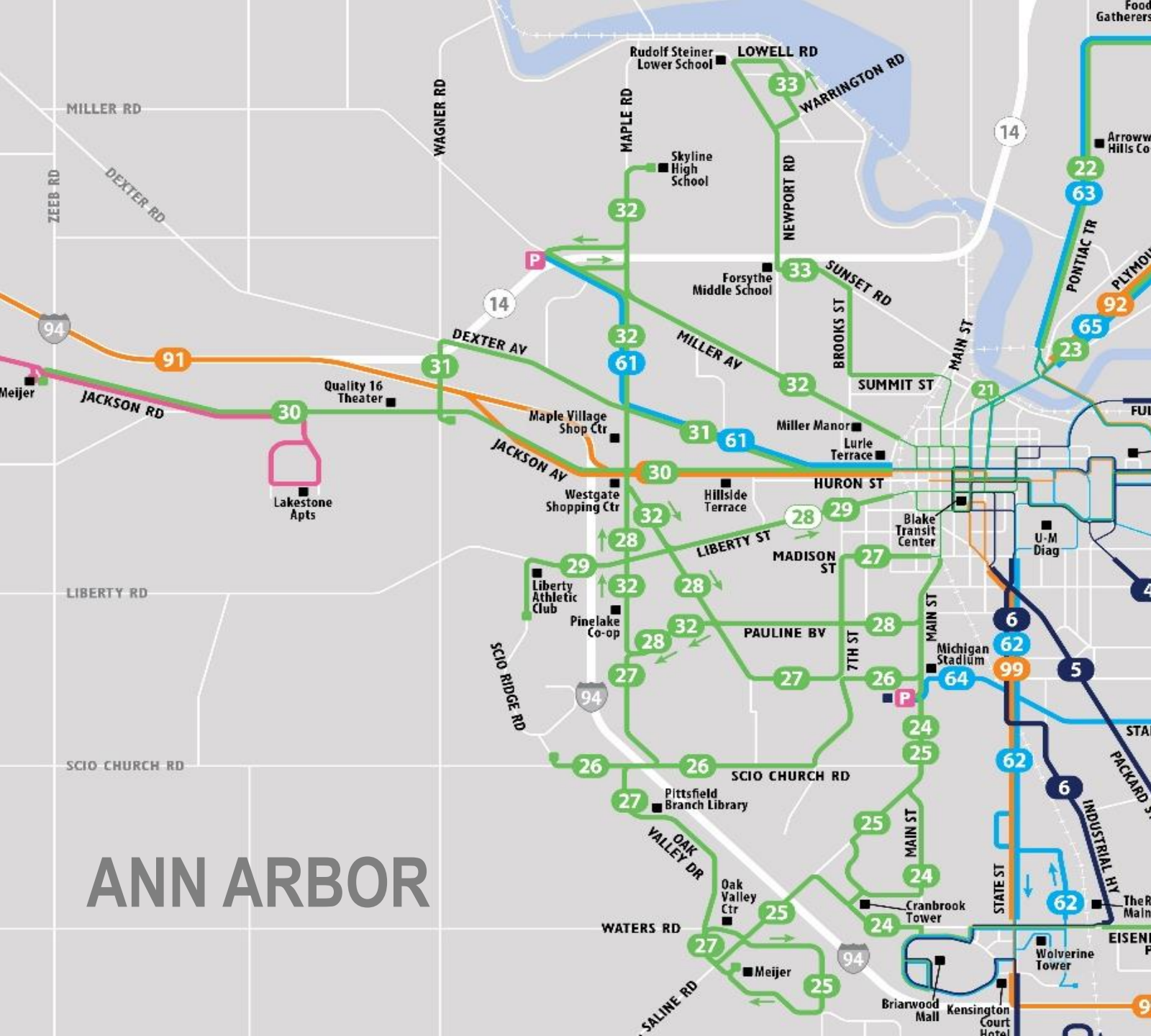
# NEW NUMBERING SYSTEM





# NEW ANN ARBOR ROUTES





ANN ARBOR

Replace  
routes  
9, 12, 15,  
and 18  
with  
six  
new  
routes

ROUTE

9

Jackson – Dexter

*will be replaced by...*

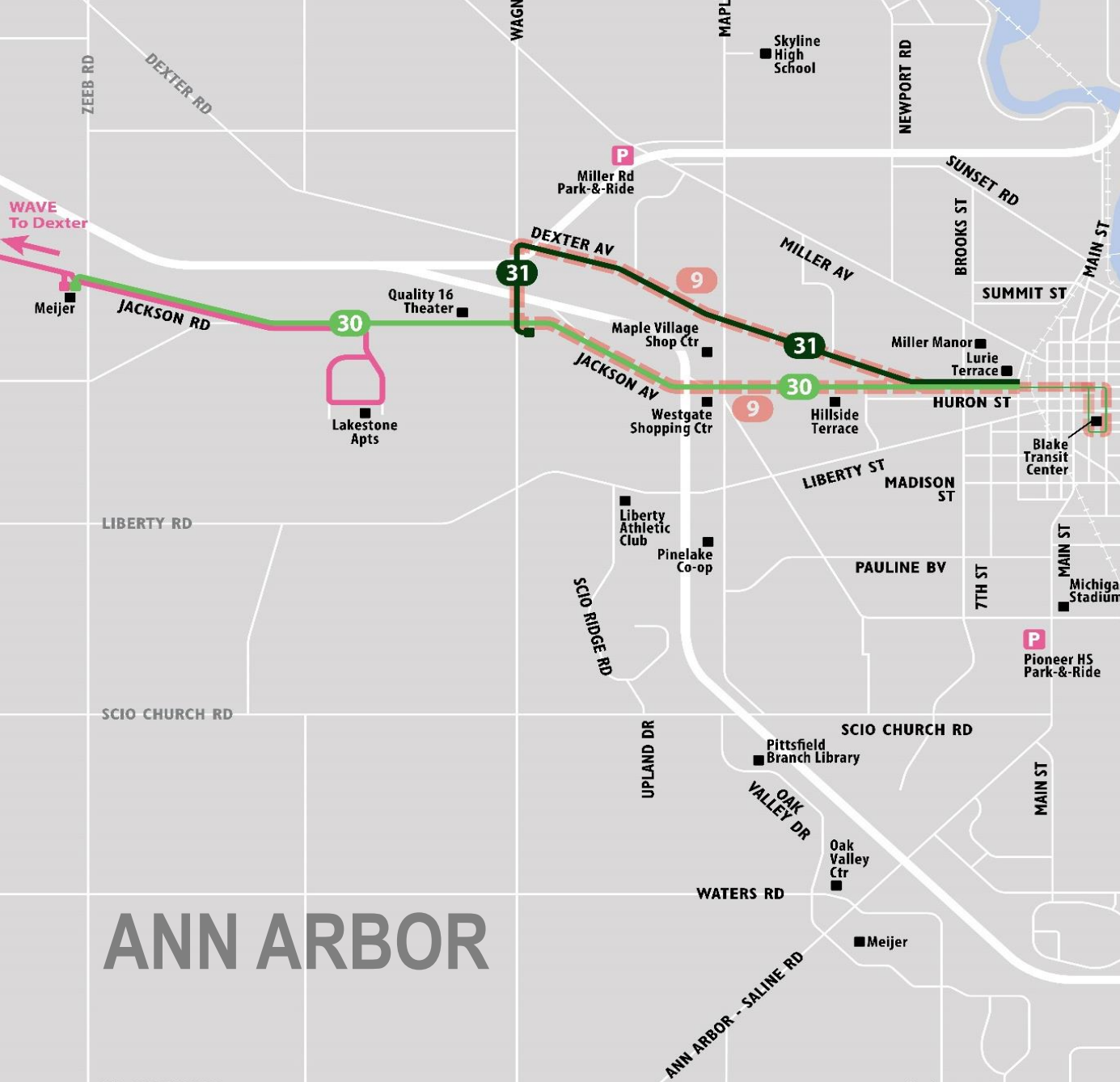
30

Jackson

31

Dexter





## Route 30: NEW SCIO SERVICE!

- Direct service in both directions on Jackson Rd
- Service extended to Meijer on Jackson Rd
- Coordinated transfers with WAVE at Meijer

## Route 31

- Direct service in both directions on Dexter Ave
- Turns around on Jackson Rd.

ROUTES

12

Miller – Liberty

18

Miller – University

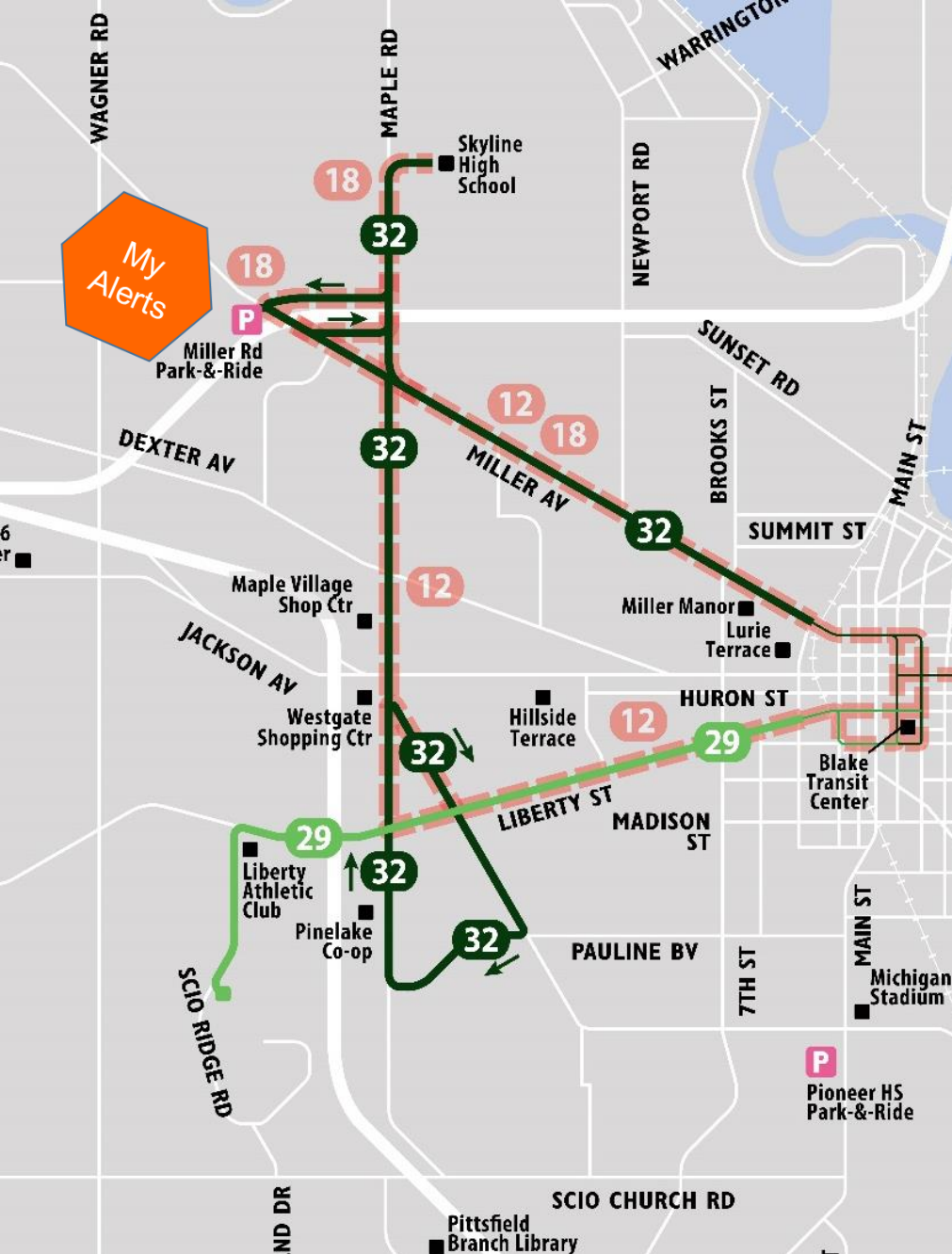
*will be replaced by...*

29

Liberty

32

Miller - Skyline –  
W. Stadium



## Route 29: NEW SCIO SERVICE!

- Direct service in both directions on Liberty St
- Service extended to Scio Ridge Rd.

## Route 32

- Direct service in both directions on Miller Ave
- All trips serve Miller Ave & Skyline High School
- 32A trips serve Stadium Blvd & Maple Rd
- 32B & 32C trips serve the Miller Rd Park & Ride lot



ROUTE

# 15

Scio Church –  
W. Stadium

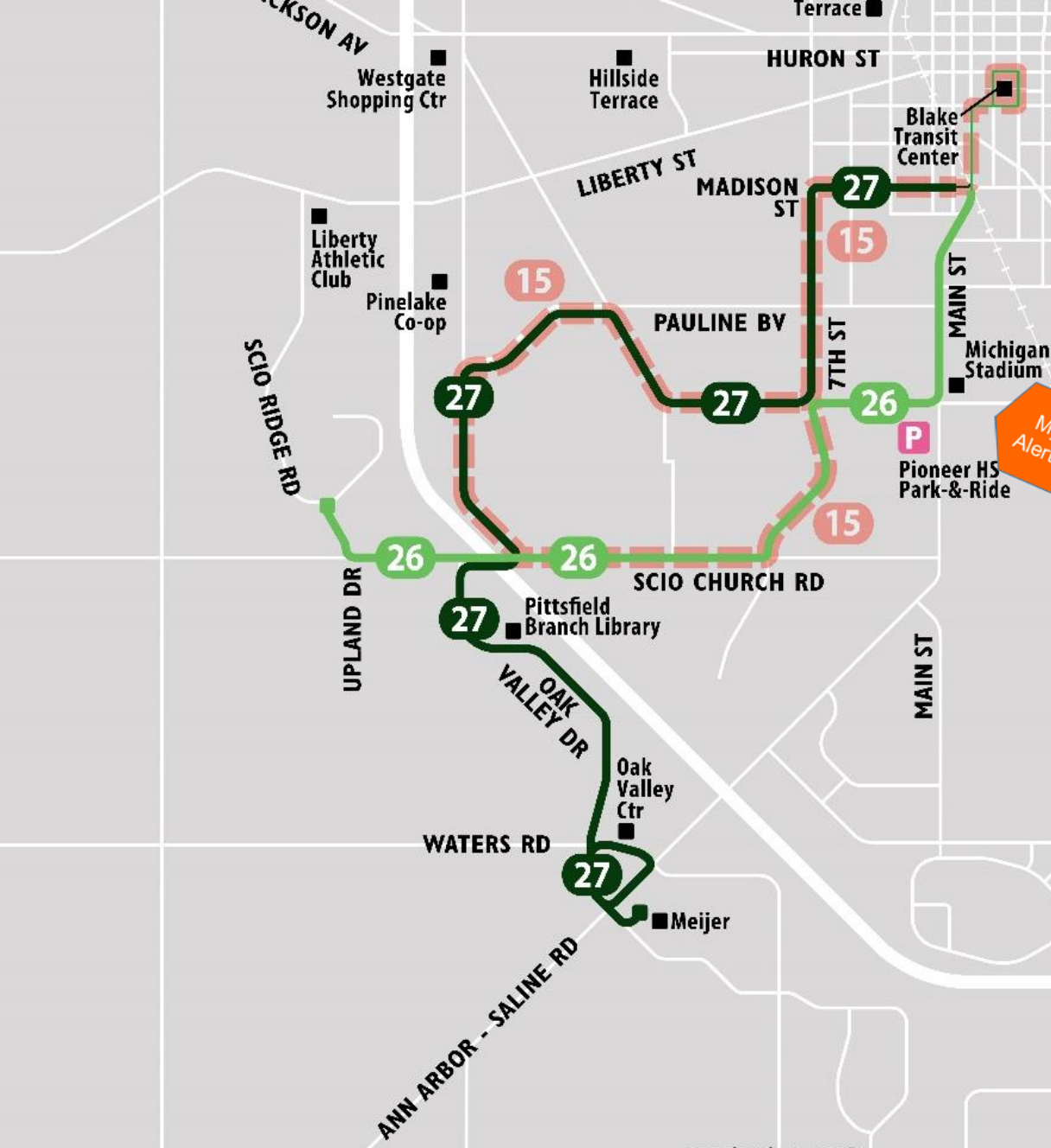
*will be replaced by...*

# 26

Scio Church

# 27

W. Stadium –  
Oak Valley

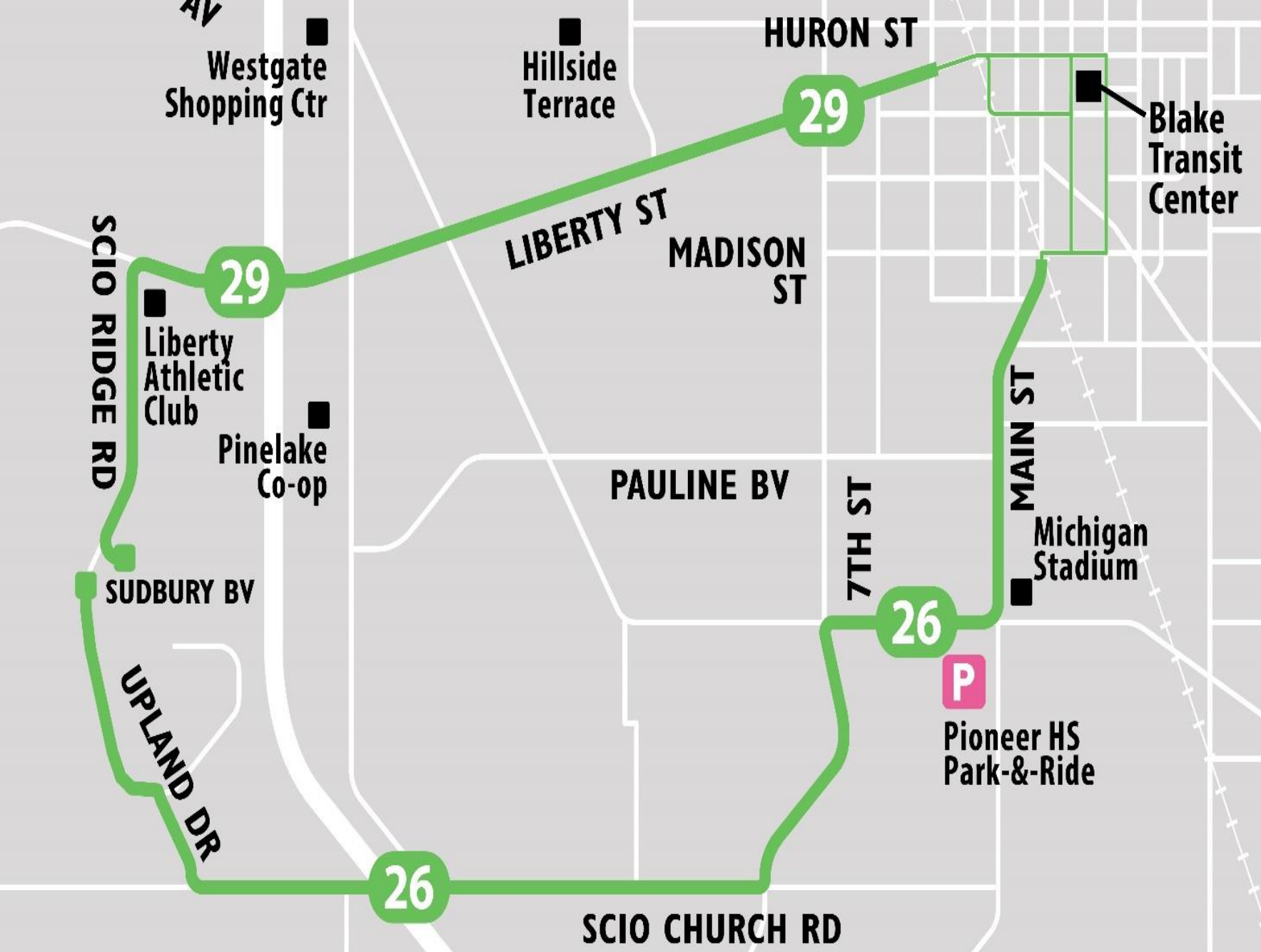


## Route 26: NEW SCIO SERVICE!

- Direct service in both directions on Scio Church Rd
- Service extended to Scio Ridge Rd

## Route 27

- Direct service in both directions on Seventh St & Oak Valley Dr
- Connects apartments in Pauline/Maple area to library on Oak Valley Dr and shopping in the Ann Arbor – Saline Rd area



## UPDATE:

### Routes 26 & 29

Will be through-routed most of the time

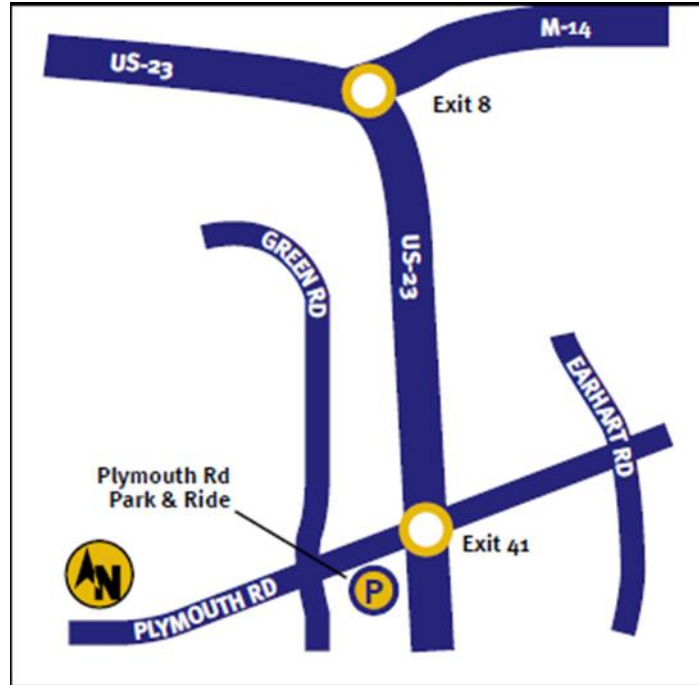
# AAATA Park and Ride Locations

# State Street Lot



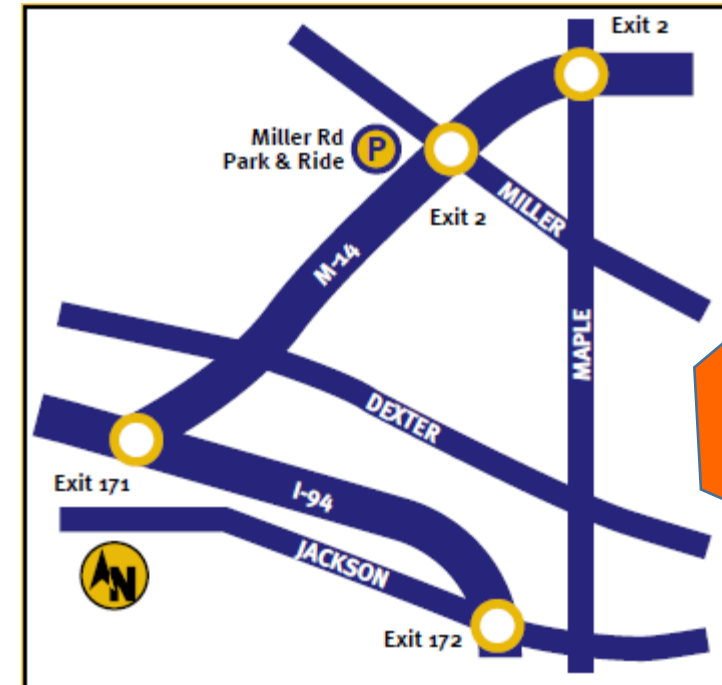
Current Route	New Route
Rt. 36	Rt. 62: U-M - State

# Plymouth Rd.



Current Rt.	New Route
Rt. 2A & 2B	Rt. 23A & 23B: Plymouth

# Miller Rd. Lot



## My Alerts

Current Route	New Rt. May 1, 2016
Rt. 12B	Rt. 32: Miller-Skyline-W. Stadium
Rt. 18	Rt. 32: Miller-Skyline-W. Stadium
Rt. 609	Rt. 60: U-M - Dexter

# AAATA Park and Ride Locations



Pioneer High School Lot

My Alerts

Current Route	New Routes May 1, 2016
Rt. 7	Rt. 24: S. Main -East
Rt. 14	Rt. 64: Geddes – E. Stadium
Rt. 16	Rt. 25: Ann Arbor – Saline Rd.



Green Rd. Lot

Current Route	New Routes May 1, 2016
Rt. 22	Rt. 66: Carpenter – Huron Pkwy
Rt. 2C	Rt. 65: U-M – Downtown – Green
Rt. 2A & 2B	Rt. 23A & 23B: Plymouth



# AAATA Park and Ride Locations: Shared Use



## Meijer Store

- 3825 Carpenter Rd, Ypsilanti
- Spaces located just north of the IHOP Restaurant
- **Current Routes:** 5, 6 and 22
- **New Routes May 1<sup>st</sup>:** 5, 6, 66



## Veterans Park

- 2150 Jackson Ave, Ann Arbor
- Parking lot off of Dexter Ave.
- **Current Routes:** 9, 609
- **New Routes May 1<sup>st</sup>:** 31, 60 respectively



## Washtenaw County Service Center

- 4125 Washtenaw Ave., Ann Arbor
- Designated parking on Washtenaw Ave. east of Hogback
- **Current Routes:** 4, 7, 22
- **New Routes May 1<sup>st</sup>:** 4, 24, 66



## Huron Parkway

- Designated street parking between Plymouth Rd. and Nixon Rd.
- **Current Routes:** 1, 2
- **New Routes May 1<sup>st</sup>:** 22, 23(2A&B), 65(2C)



## Ypsilanti Transit Center

- 220 Pearl St., Ypsilanti
- Limited space available
- Official AAATA hang tag required
- **Current Routes:** 3, 4, 5, 6, 10, 11, 20, 33, 46
- **New Routes:** 3, 4, 5, 6, 41, 42, 43, 44, 45, 46, 47,



# NEW YPSILANTI AREA ROUTES



# Ypsilanti Area

Replace routes  
10, 11, and 20  
with six new routes



ROUTE

10

Ypsilanti – Northeast

*will be replaced by...*

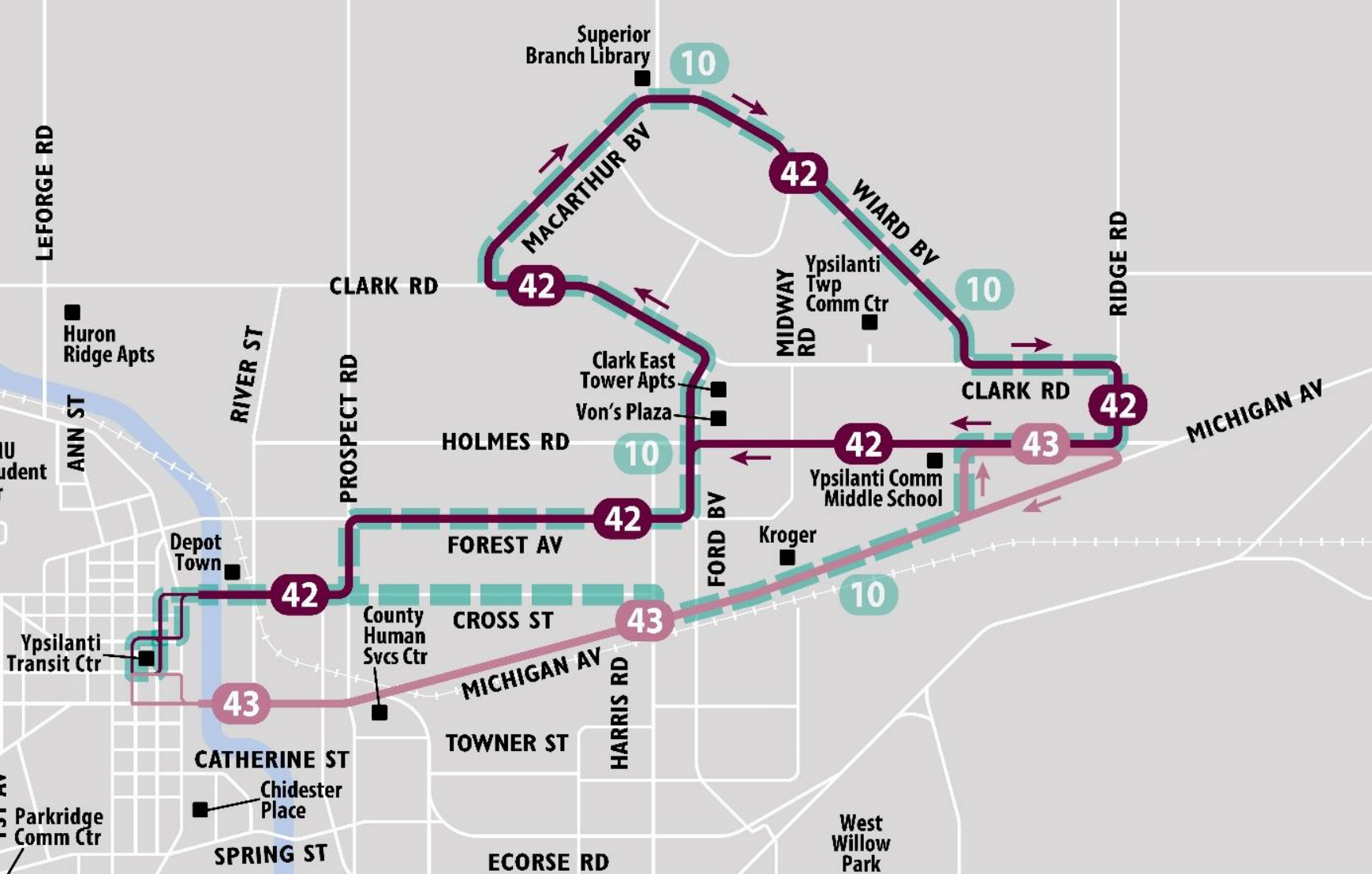
42

Forest –  
MacArthur

43

E. Michigan Ave





## Route 42

- Direct service in both directions on Forest Ave & Cross St; loop route through MacArthur Blvd neighborhood
- Similar to route 10 until Holmes Rd
  - Will no longer serve Michigan Ave or Cross St east of Prospect Rd

## Route 43

- Direct service in both directions on Michigan Ave
- Better service to Kroger

# YPSILANTI

ROUTE

# 20

Ypsilanti: Grove -  
Ecorse

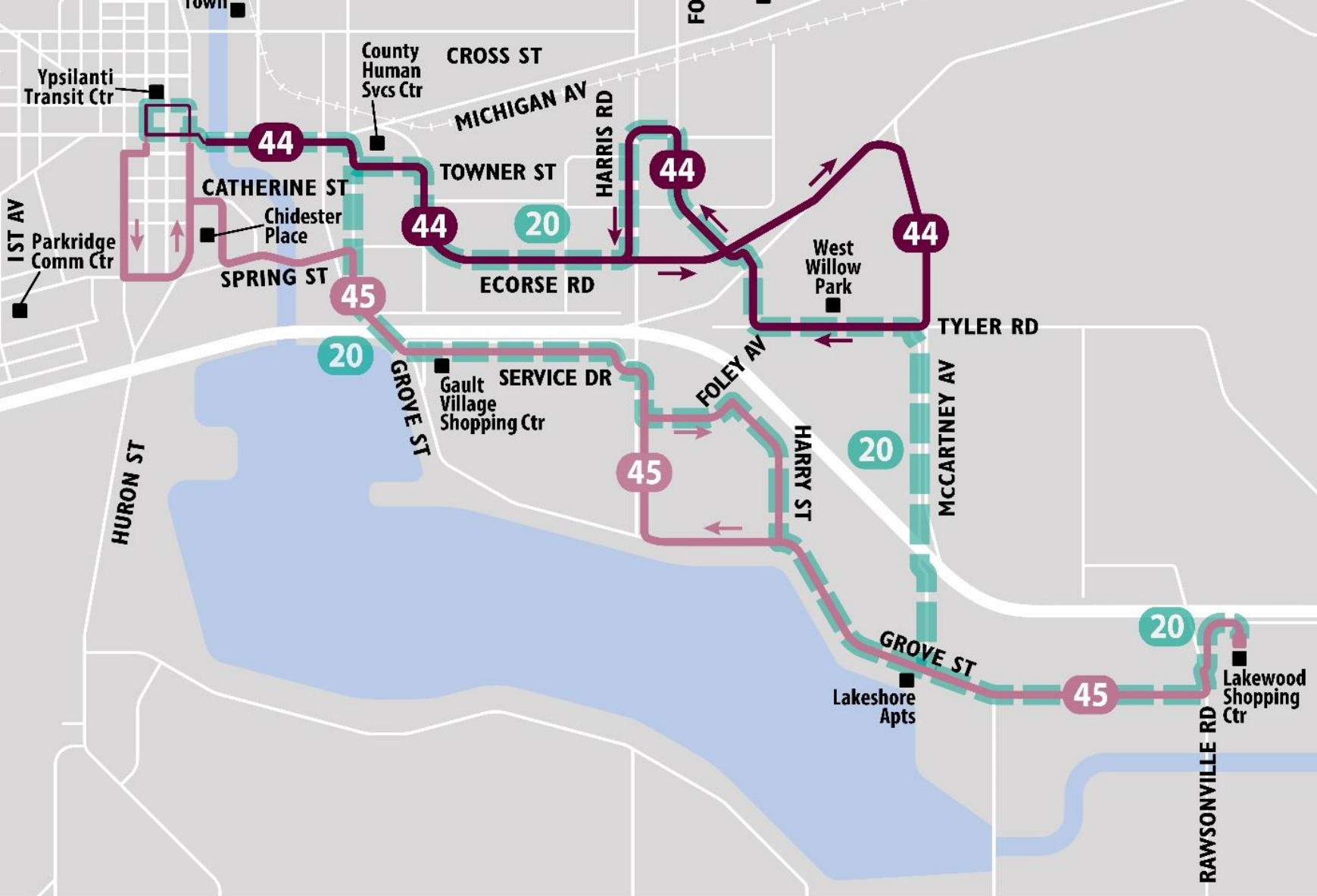
*will be replaced by...*

# 44

Ecorse – Tyler

# 45

Grove



## Route 44

- Direct service in both directions on Towner St & Ecorse Rd; loop route through West Willow neighborhood
- Better service to County Human Services Center

## Route 45

- Direct service in both directions to Gault Village and on Grove Rd
- Better service to Chidester Place

YPSILANTI



ROUTE

# 11

Ypsilanti - South

*will be replaced by...*

# 43

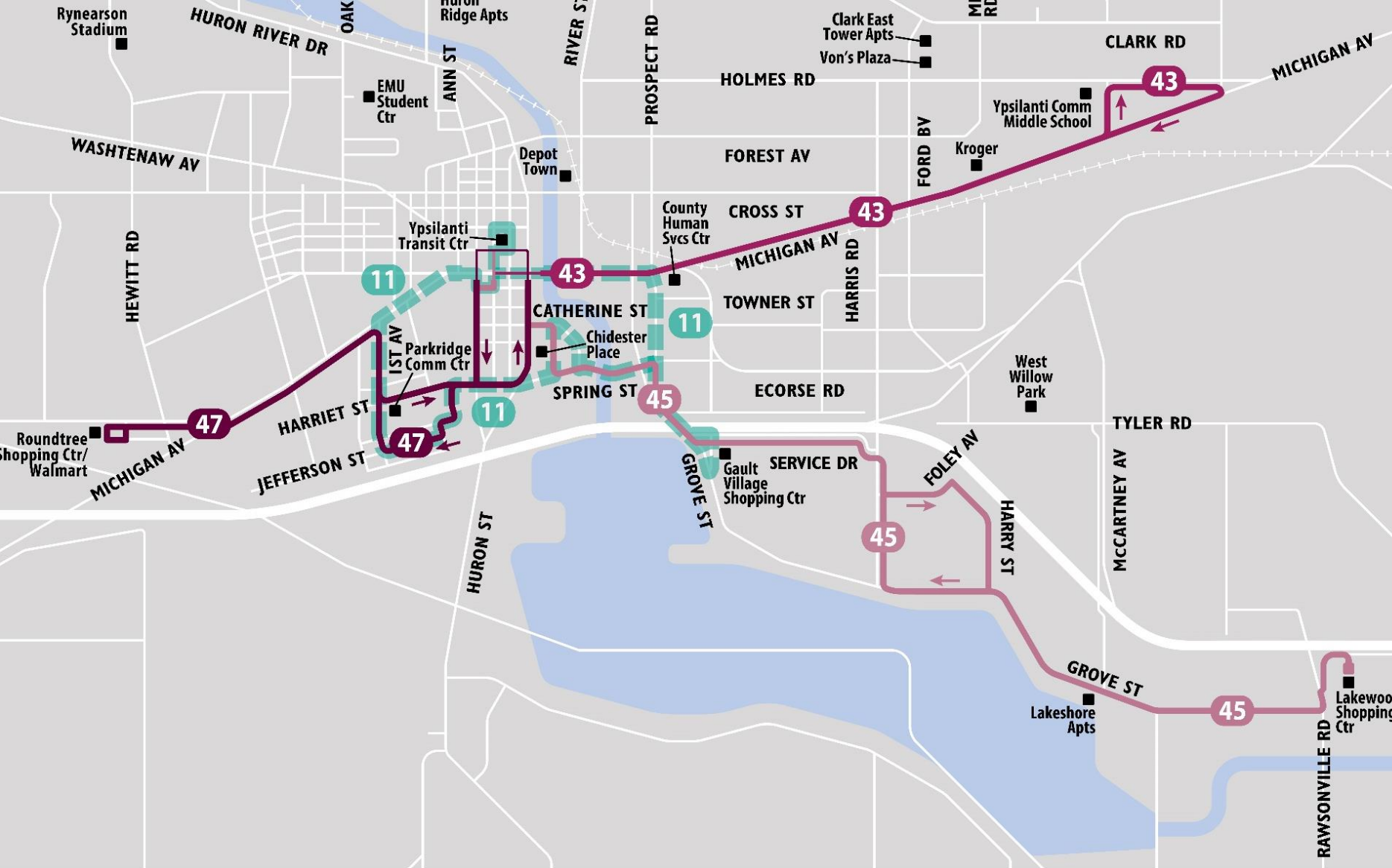
E. Michigan Ave

# 45

Grove

# 47

Harriet –  
W. Michigan Ave



## Routes 43 & 45

## Route 47

- Connects the southwest neighborhoods of Ypsilanti to downtown and shopping centers in the Michigan Ave/Hewitt Rd area
- Better service to Parkridge Community Center, WalMart

# YPSILANTI

# 68

Harris – Ford





## Route 68

- The Ypsilanti local routes run primarily east-west; route 68 runs north-south to provide connections
- Provides service to shopping
- Connects Clark East Towers to the Ypsilanti Twp Community Center

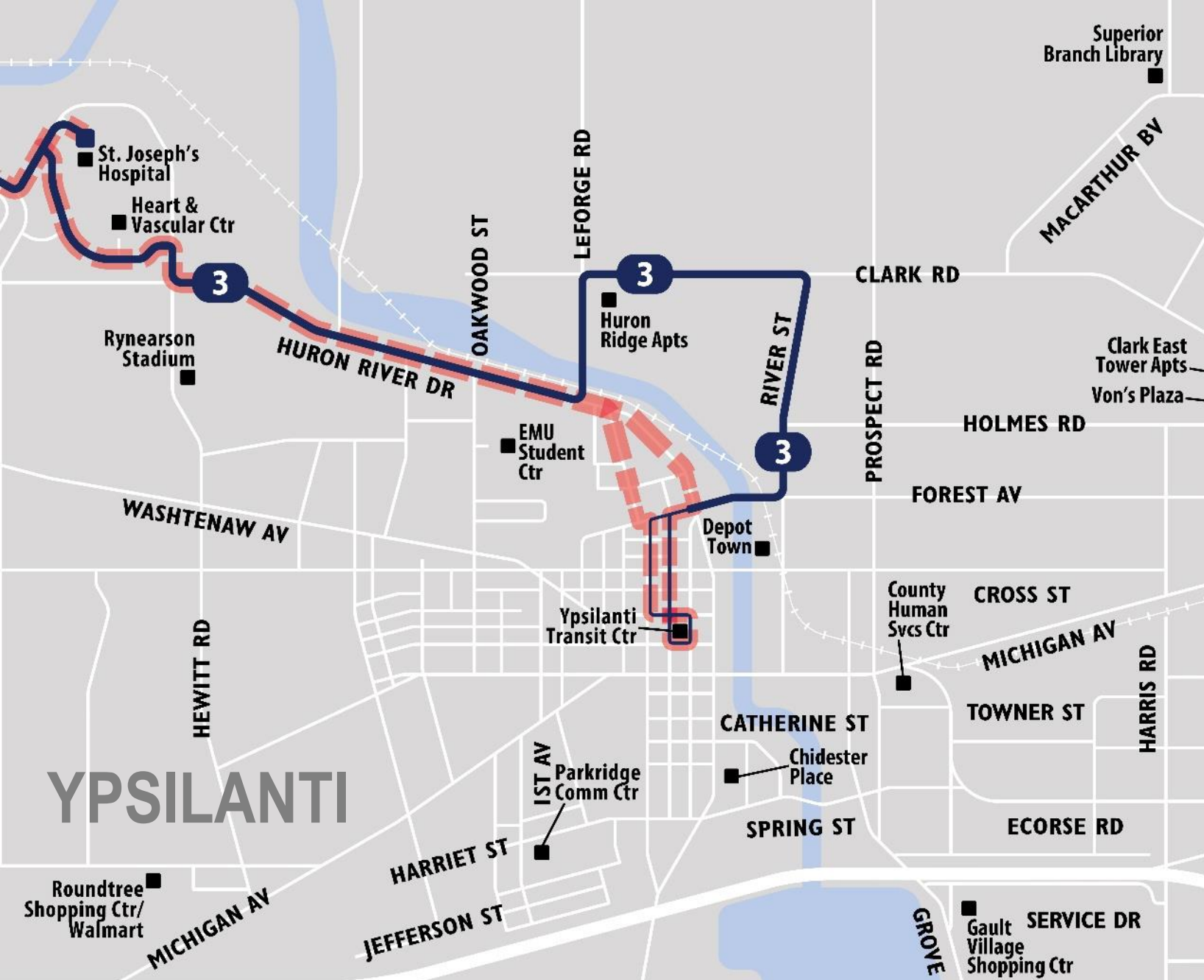
*The number is  
staying the same...*

3

Huron River

*...but part of the  
route is changing*





## Route 3

- Providing direct connections for the apartment complexes on LeForge Rd to downtown Ypsilanti, Depot Town, WCC, and Ann Arbor



# Questions?

Email: [AskUs@TheRide.org](mailto:AskUs@TheRide.org)

Visit: [TheRideYourWay.org](http://TheRideYourWay.org)

Call: 734-996-0400