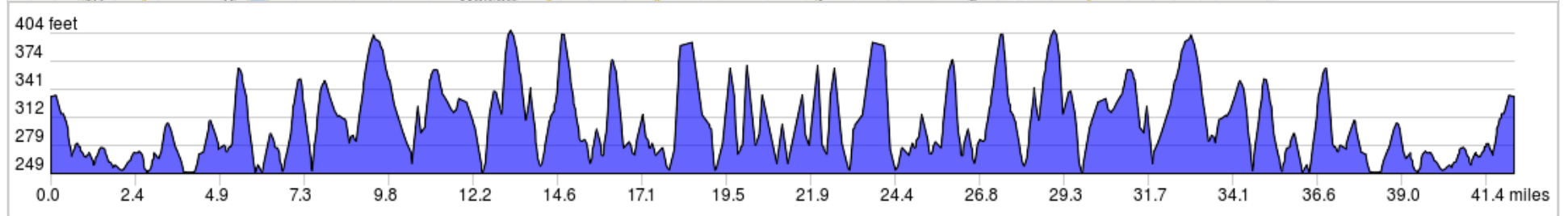
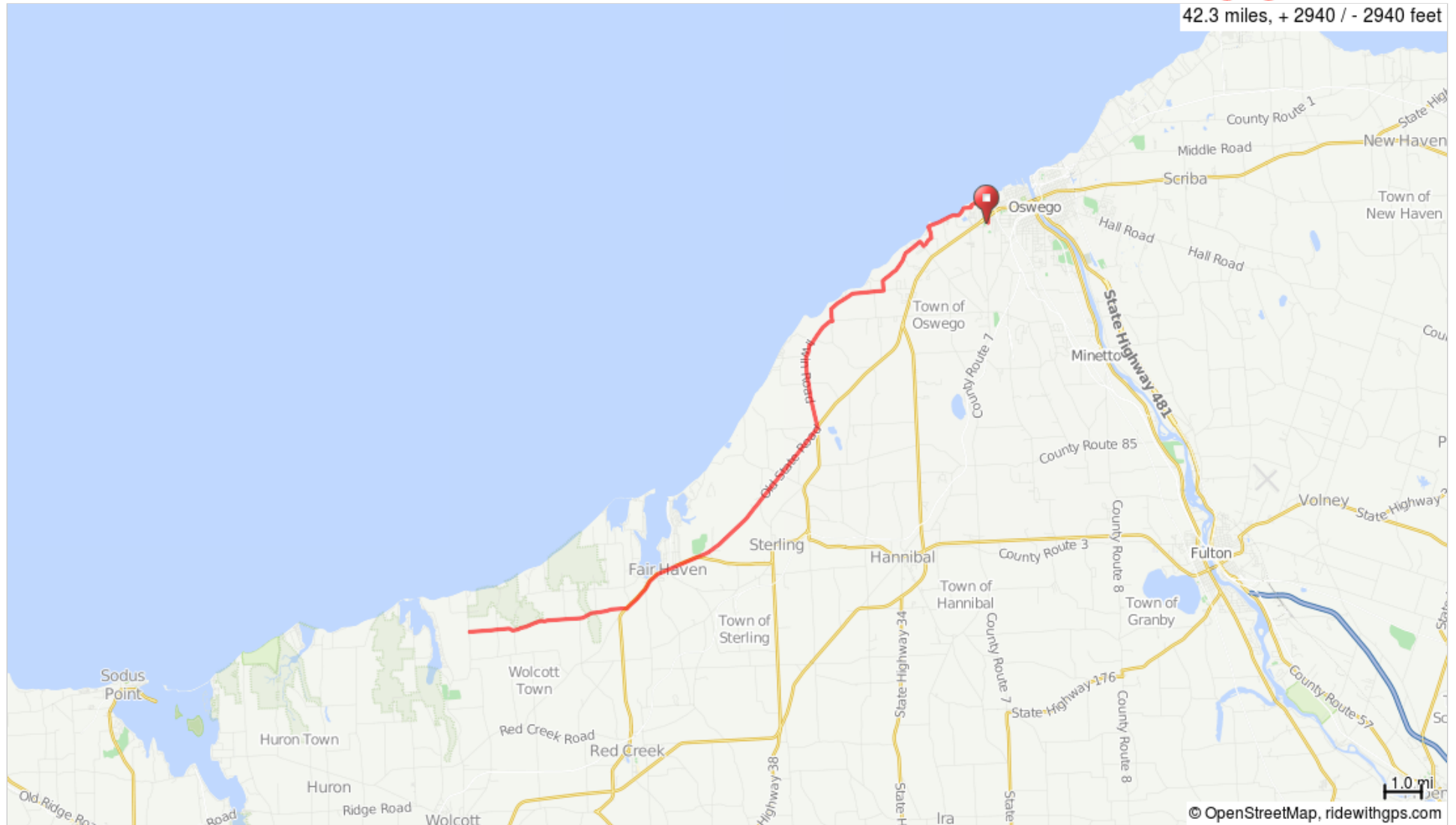


# Romney - Mixer Rd via Old State Rd

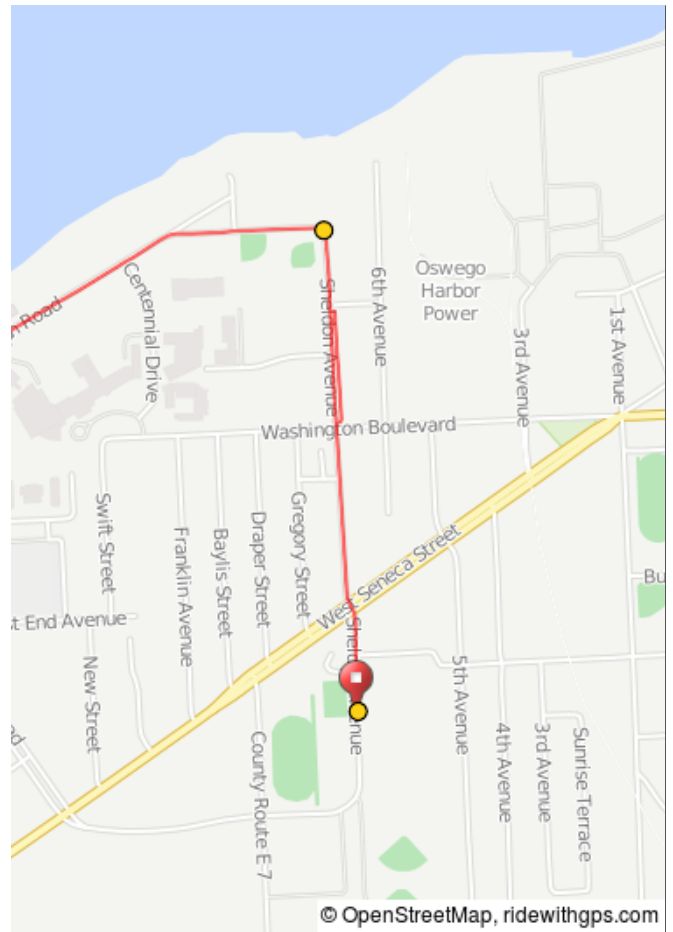


42.3 miles, + 2940 / - 2940 feet



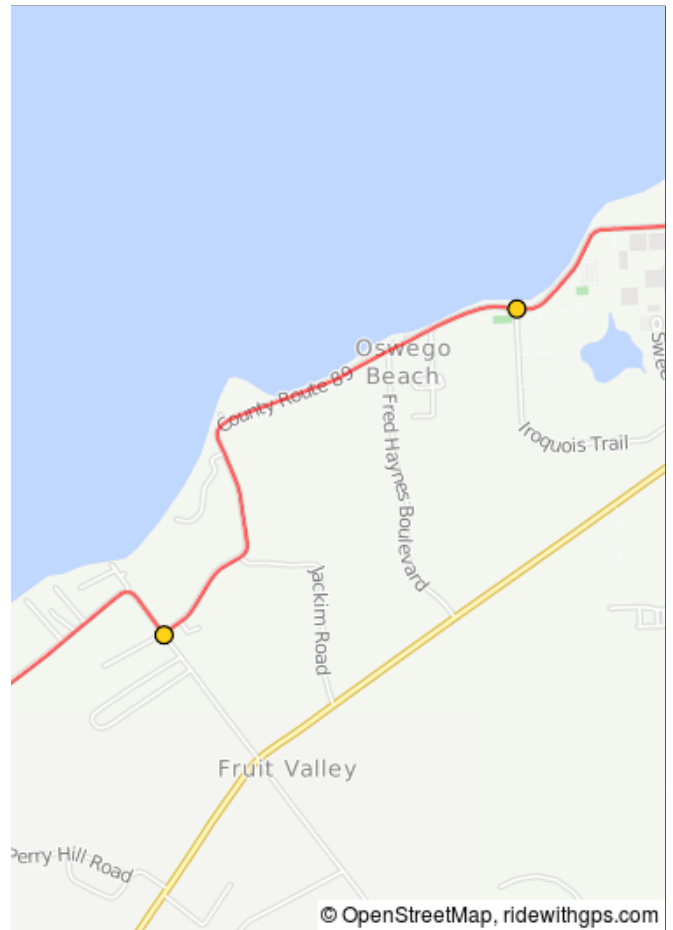
Romney - Mixer Rd via Old State Rd

1.	0.0	0.0	▶	Start of route	0.6
2.	0.6	0.6	←	Sheldon Ave turns L and becomes Rudolph St	1.0



0.6 miles. +0/-62 feet

3.	1.6	1.0	↑	Continue onto Co Rte 89	1.4
4.	3.0	1.4	←	L to stay on Co Rte 89	0.1



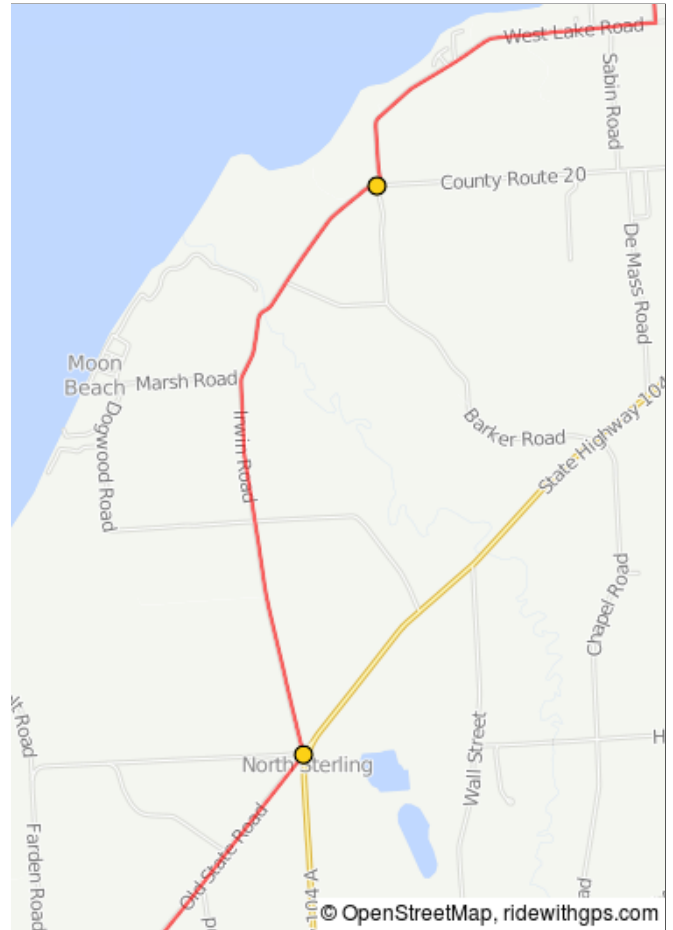
2.4 miles. +37/-42 feet

5.	3.1	0.1	←	Slight L onto Lakeshore Rd	1.7
6.	4.8	1.7	←	L onto W Lake Rd	1.9



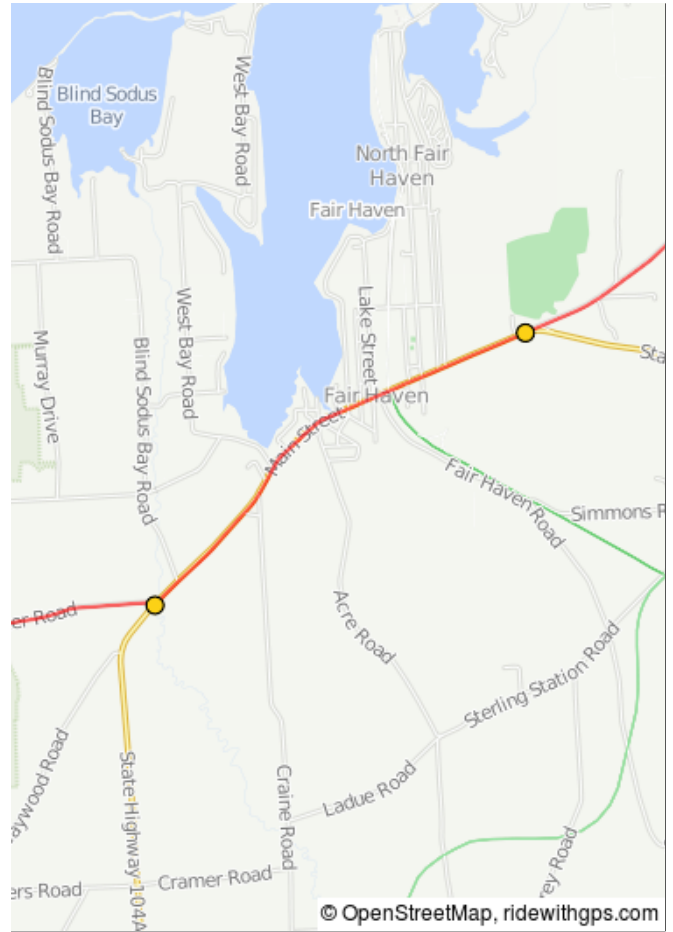
1.9 miles. +96/-78 feet

7.	6.7	1.9	↑	Continue onto County Rte 96/Irwin Rd	3.1
8.	9.8	3.1	→	R onto County Rte 122/Old State Rd	4.7



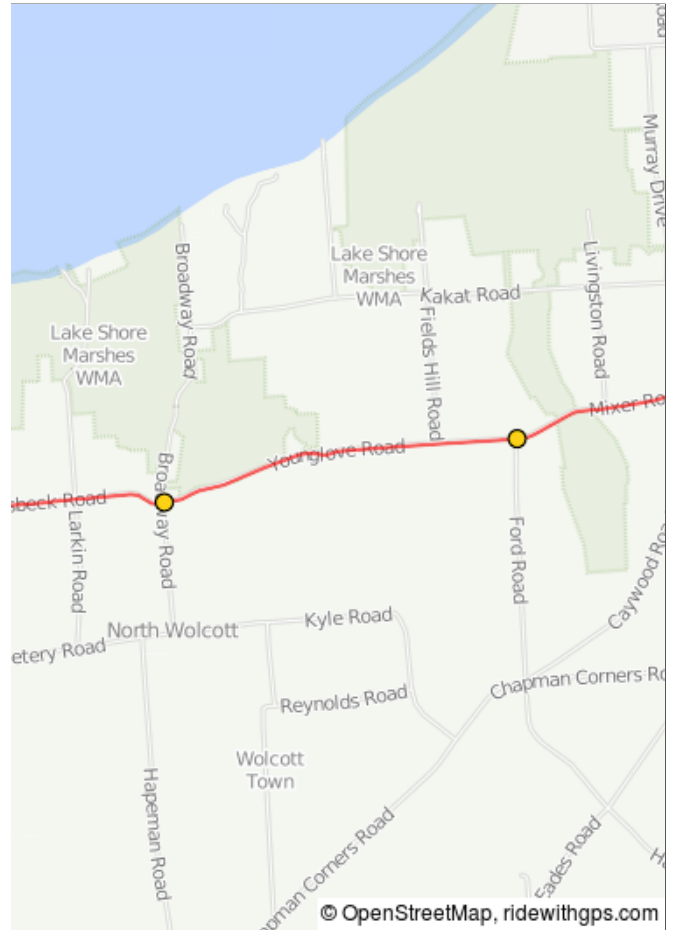
5.0 miles. +325/-225 feet

9.	14.5	4.7	↑	Continue onto NY-104A W	2.3
10.	16.9	2.3	→	R onto Mixer Rd	1.3



7.1 miles. +222/-278 feet

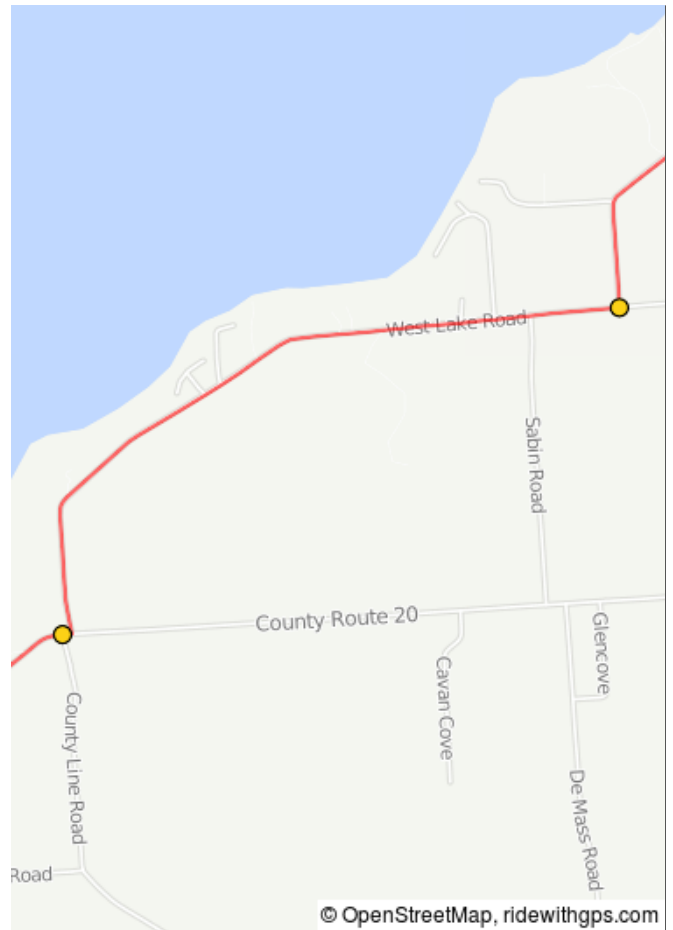
11.	18.1	1.3	↑	Continue onto Younglove Rd	1.8
12.	19.9	1.8	↑	Continue onto Rasbeck Rd	2.4



3.1 miles. +132/-233 feet

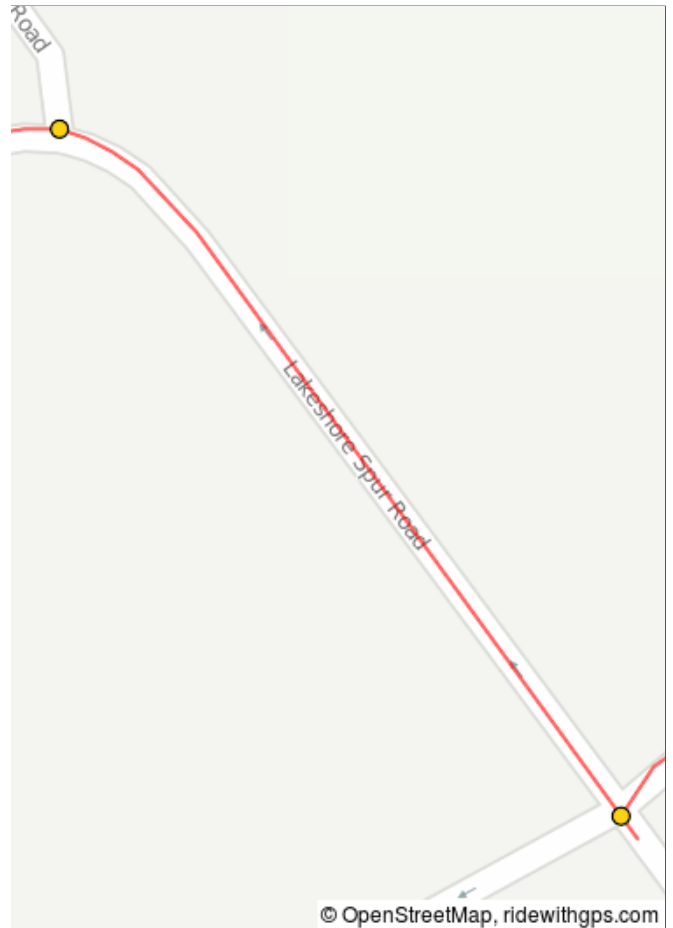


17.	35.6	3.1	↑	Continue onto Co Rte 20/California Rd/Co Rte E 20	1.9
18.	37.4	1.9	→	R onto Lakeshore Rd	1.7



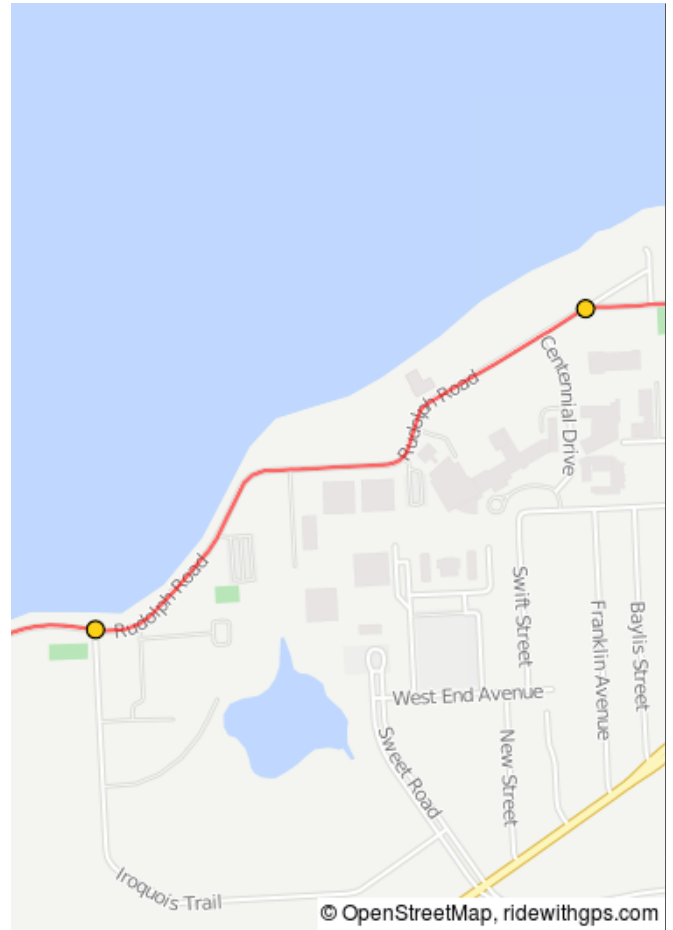
5.0 miles. +171/-145 feet

19.	39.1	1.7	↑	Continue onto Co Rte 89/Lakeshore Spur Rd	0.1
20.	39.3	0.1	→	R to stay on Co Rte 89	1.4



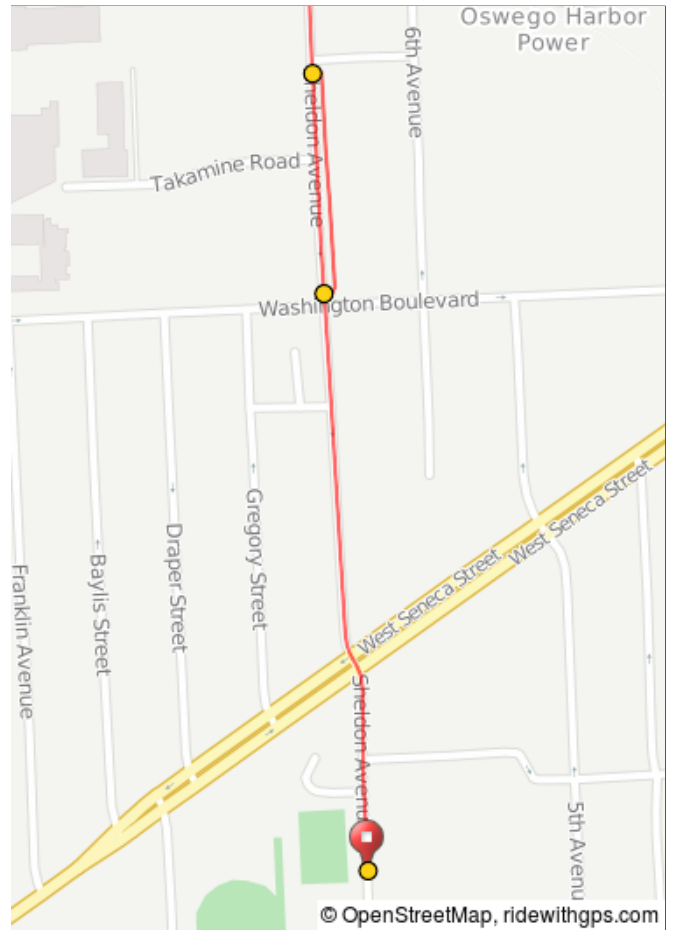
1.9 miles. +5/-1 feet

21.	40.7	1.4	↑	Continue onto Rudolph Rd	0.8
22.	41.5	0.8	→	Slight R to stay on Rudolph Rd	0.3



2.2 miles. +27/-21 feet

23.	41.8	0.3	←	L toward Sheldon Ave	0.1
24.	41.9	0.1	←	L onto Sheldon Ave	0.4
25.	42.3	0.4	▸	End of route	0.0



0.8 miles. +42/-0 feet