

WALKER ESCAPE ROUTE WITHOUT VISIBILITY BASED ON MARKOV CHAIN MODEL

^[1] **BARSHAMOLLA LAVANYA**

^[1] **Email ID:**lavanyabarsham@gmail.com

^[1] M tech PG Scholar, B.V. Raju Institute of Technology, Narsapur, Medak, India.

^[2] **K.KARTHIK**

^[2] **Email ID:**karthik.kovuri@bvr.it.ac.in

^[2] (Associate Professor) B.V. Raju Institute of Technology, Narsapur, Medak, India

ABSTRACT

It is a spearheading work to utilize a Markov affix model to think about the person on foot escape course without deceivability. In this paper, in light of the Markov chain likelihood change network, the calculations with irregular numbers and the spatial-lattice, an escape course in a constrained undetectable space is acquired. Six pace states (standing, creeping, strolling, jumping, running, and running) are connected to portray the qualities of passerby practices. Additionally, eight principle bearing changes are utilized to depict the progress normal for a person on foot. In the meantime, this paper dissects the escape course from two perspectives, i.e., walker pace states and headings. The exploration comes about demonstrate that the Markov chain display is more reasonable as methods for concentrate person on foot escape courses.

1. INTRODUCTION

Clearings under crisis circumstances are awesome issues in like manner life and have been examined for over four decades. As of late, person on foot practices amid clearings are reenacted in view of numerous methodologies [1]. Particularly, some work has been done on the manufactured age of escape courses. Paasikivi et al. built up a stochastic model in view of Markov forms for reenacting the development of the evacuees [2]. The model gives the transient and spatial dispersion of the populace under departure around a noteworthy danger office. Moreover, a Monte Carlo arrangement of the model gives also an example of real directions of the evacuees. Nagai et al. examined the clearing procedure from a dull live with an exit by the utilization of the one-sided irregular walk demonstrate [3]. The factual attributes of departure process are inferred by utilizing a great deal of recreating directions. Lo et al. portrayed a departure model– spatial-network clearing model (SGEM) to anticipate the development direction of every person amid clearings [4]. Moreover, Lo et al. displayed a

Diversion hypothesis based leave decision demonstrate for clearing [5]. Galena et al. outlined a departure display EXODUS to recreate the clearing of extensive quantities of people from a nook [6, 7].

The model tracks the direction of every person as evacuees advance out of the fenced in area or are overwhelmed by flame risks. Inside EXODUS, an individual has four levels of movement speed. These might be depicted as run, walk, jump, and creep. Escape courses without deceivability have been examined generally by the utilization of irregular walk model or cross section gas

demonstrates. The progress probabilities, with which the walker picks the bearing arbitrarily, are given by a parameter speaking to the inclination. For instance, Nagasaki and Nagai examined the stochastic normal for a person on foot without deceivability by the one-sided irregular walk display [8].

Another case is that Nagai et al. acquired recreating directions from a dull room by the expanded cross section gas demonstrate [3]. The Markov procedure is an essential and critical sort of stochastic process. Wake et al. introduced a Markov chain based person on foot conduct show for wise transportation frameworks applications [9]. The model has been utilized to produce measurably noteworthy walker directions and to foresee auto to pedestrian impacts. The utilization of Markov bind in auto to walker mishap can be useful to examine the person on foot escape course. Thusly, assessing the irregularity of the Markov show, we foresee the person on foot escape course without deceivability by Markov chain.

The route issue is regularly utilized for direction making arrangements for planes and moving anticipating robots Navigation is the way toward observing and controlling the development of an art or vehicle starting with one place then onto the next. All in all, route is viewed as an administration which keeps the versatile client (e.g., robots, air ships or other individuals) from moving into unwanted territories (e.g., dividers, hindrances or barriers) or risky zones (e.g., fire, or debased regions). Most existing development arranging calculations in light of combinatorial streamlining [6], computational geometry [7], and chart hypothesis [8] are brought together and accept the

accessibility of worldwide learning about the way topology.

For instance, generally utilized street route applications in Global Positioning Systems (GPS) [9] utilize brought together way [1-5 arranging calculations with pre-stacked maps of the route condition. A constant variable security net could be made of many little sensors with constrained memory and various detecting abilities that self-rousingly sort out and redesign themselves as impromptu systems because of crisis undertakings and to triggers from the earth.

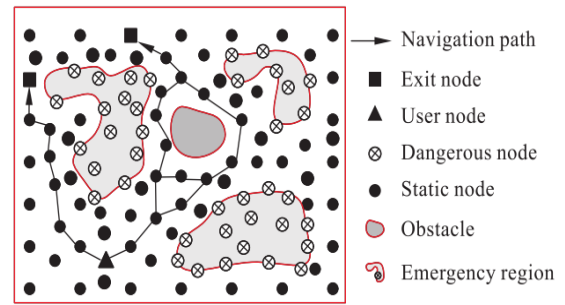
At the point when a crisis happens, the route framework conveyed ahead of time is activated to execute two managing undertakings. In the initial, a caught client should be guided out of the crisis region keeping away from hazardous territories. In the second, rescuers should be guided into the crisis locale to help caught individuals in peril.

Crisis Navigation Using Wireless Sensor Networks

An essential piece of a route framework is a way age convention for solid direction and vigorous adjustment to ecological flow. Sensor systems depend on a waypoint (additionally called as a unique mark) state to self-sort out into a guide structure. Be that as it may, the system sets aside a generous measure of opportunity to choose a goal is inaccessible and for the waypoint state to revive timeouts to certainly recognize a non-navigatable waypoint in the guide. To enhance the merging in an ongoing framework, the sensors should trigger state updates to unequivocally inform their neighbors. Way producing approaches figure the best way for every goal in a separation vector or a waypoint state premise. The separation vector approach figures the optimality incrementally along a way. Sensors compute courses privately in view of their present and past system states. They at that point iteratively send middle of the road results to their neighbors until the point when the directing tables balance out. Once a route way develops, it is utilized to control a caught client. What's more, every sensor adds to set up a circulated state database utilizing the waypoint state approach. At that point, sensors run a most secure way calculation which relies upon different route measurements utilizing this topology database occurrence.

Suppositions and issues:-Figure 1 demonstrates a sensor organize comprising of an extensive number of static sensors with constrained assets and capacities. The presumptions are:

- The region is all around secured by the system. That is, an unsafe occasion at any area in the territory is recognized by no less than one sensor.
- Two sensors are neighbors on the off chance that they are inside correspondence scope of each other.

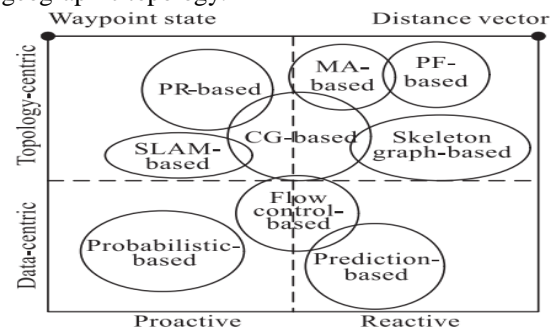


A scenario of emergency navigation with wireless sensor networks in dynamic environment

A portion of these suppositions are not viable in a handy situation. The first is that Network adjustment takes a Long time as a result of system blockage and connection status change. The second is that the ecological progression and the inconsistent connection states cause information misfortune and topsy-turvy associations. The third is that choice postponements are extraordinarily expanded because of successive recalculations and other unusual system conditions.

Receptive reaction

The arrangement of proactive and responsive conventions is orthogonal to the topology driven and information driven models appeared in Fig. 2. For instance, the Computational Geometry (CG) group of conventions utilizes an associated correspondence chart framed by sensors pre-sent into the earth and is meant by $G = (V, E)$, where V speaks to an arrangement of sensors and E speaks to an arrangement of remote connections between contiguous neighbors. The route chart is a sub-diagram of the correspondence diagram shaped by the mapping between the system topology and the geographic topology.



Classification of existing navigation approaches

Existing CG-based methodologies course clients from a client hub (way starting point) to a leave hub (way terminal) in light of the route chart. The way is chosen by a metric, for example, the most extreme least safe separation, a counterfeit potential field, or the briefest separation and is refreshed responsively when the chose way is assaulted inferable from the dynamic idea of nature. The way is mapped to a visual chart, for example, a Verona outline, estimated settled cell, correct cell disintegration, or potential capacity. At

that point a most limited way is created by an outstanding calculation, for example, Dijkstra's calculation, the Bellman-Ford calculation; the Floyd War shall calculation, or Johnson's calculation. The information driven route models depend on the

Spatial and transient connections between occasions.-As opposed to topology-driven methodologies, the clients are coordinated by information or qualities from the sensors, as opposed to being transmitted as a bundle along a predefined way. The explored client is guided by a nonstop hunt process utilizing different pursuit calculations, for example, the uniform cost look, eager inquiry, An inquiry, bar pursuit, or slope climbing. The objective is to limit transmissions by disposing of information excess, if show, amid the accumulation procedure. In a comparative way, area mindful conventions use the connections amongst sensors and the physical world to engender bundles as indicated by total or relative geographic facilitate frameworks.

Proactive reaction:-Receptive reaction conventions endeavor to take care of the issue of exploring a solitary individual out of risky territories through the briefest and most secure way with the sensors filling in as route foundation. Be that as it may, individuals may discover no chance to get out in light of risks or deterrents in genuine evolving conditions.

2. LITERATURE SURVEY

A Review of Mobility Models for Ad Hoc Network Research.-Tracy Camp Jeff Baling Vanessa Davies. 2009

Proposed Method:-A Mobile Ad hoc Network (MANET) is a social event of remote adaptable center points surrounding a self-masterminding framework without using any present establishment. Since MANETs are not right now sent on a substantial scale, examine around there is for the most part reenactment based. Among other recreation parameters, the versatility show assumes an imperative part in deciding the convention execution in MANET. Accordingly, it is basic to consider and examine different versatility models and their impact on MANET conventions. In this part, we overview and look at changed portability models proposed in the current research writing. Next to the usually utilized Random Waypoint model and its variations, we additionally examine different models that display the qualities of worldly reliance, spatial reliance and geographic limitation. Henceforth, we endeavor to give an outline of the ebb and flow inquires about status of versatility demonstrating and investigation. By concentrate different versatility models, we endeavor to direct a review of the portability

demonstrating and investigation methods in a careful and methodical way

Favorable position:-The execution of a specially appointed system convention can fluctuate essentially with various versatility models.

Drawback:-The information misfortune and the defer parameters are high in the portability display.

On Efficient and Scalable Support of Continuous Queries in Mobile Peer-to-Peer Environments.-Chi-Yin Chow, Graduate Student Member, IEEE, Mohamed F. Mobil, Member, IEEE, and Hong Va Leong, Member, IEEE Computer Society 2006.

Proposed Method:-In this undertaking, we propose a productive and adaptable inquiry handling structure for consistent spatial inquiries (range and k-closest neighbor questions) in portable shared (P2P) situations, where no settled correspondence framework or brought together/circulated servers are accessible. In this venture, we plan two key highlights to adjust consistent spatial inquiry preparing to versatile P2P conditions. (1) Each portable client can determine the coveted nature of administrations (QoS) for question replies in a customized QoS profile. (2) We plan a constant answer support plan to empower the client to team up with different companions to ceaselessly keep up her question reply. The principle thought of our structure is that a client can acquire a question reply from the neighborhood reserve if the appropriate response fulfills the QoS prerequisites, that is, the data put away in the nearby store fulfills the scope necessity and the appropriate response got from the neighborhood reserve fulfills the exactness prerequisite. On the off chance that that the appropriate response does not fulfill the QoS necessities, the client requests that neighbors share their reserved data, with a specific end goal to refine the appropriate response. On the off chance that the refined question answer still does not fulfill the QoS necessities, the client enrolls the associates dwelling inside the required scan zone of the inquiry for help to locate the most precise answer, and after that updates her nearby store.

Preferred standpoint:-It gives a viable tradeoff between the correspondence overhead and the nature of question answers.

Weakness:-This procedure isn't pertinent for bigger system.

Parallelizing Itinerary-Based KNN Query Processing in Wireless Sensor Networks:-Tao-Yang Fu; Dept. of Compute. Sci., Nat. Chiai Tung Univ., Hinchey, Taiwan; Wen-ChihPeng; Wang-Chine Lee 2004

Proposed Method:-Remote sensor systems have been proposed for encouraging different checking applications (e.g., ecological observing and military reconnaissance) over a wide land district. In these applications, spatial inquiries that gather

information from remote sensor systems assume a vital part. One such question is the K-Nearest Neighbor (KNN) inquiry that encourages gathering of sensor information tests in view of a given inquiry area and the quantity of tests determined (i.e., K). As of late, schedule based KNN question handling strategies, which proliferate inquiries and gather information along a foreordained agenda, have been produced.

Earlier investigations exhibit that schedule based KNN question handling calculations can accomplish preferable vitality effectiveness over other existing calculations created upon tree-based system frameworks. Be that as it may, how to determine schedules for KNN question in light of various execution necessities remains a testing issue. In this paper, we propose a Parallel Concentric-circle Itinerary-based KNN (PCIKNN) inquiry preparing strategy that infers diverse agendas by upgrading either question dormancy or vitality utilization. The execution of PCIKNN is broke down scientifically and assessed through broad investigations. Test comes about demonstrate that PCIKNN beats the best in class methods.

Preferred standpoint:-The power origination is diminished by this strategy.

Inconvenience:-This strategy isn't giving high security.

3. ANALYSIS OF RELATED WORKS

Numerous methodologies have been proposed for preparing kNN questions in WSNs. In our paper, we center on the absolute most important existing examinations on WSNs including highlights like MANETs, for example, remote correspondence and multi-bounce handing-off, and talk about the distinctions in our approach. The creators proposed kNN inquiry preparing techniques in area mindful sensor systems in light of the question spread strategy proposed. The creators proposed a foundation free kNN question handling strategy called DIKNN. This strategy comprises of three stages; directing stage, kNN limit estimation stage, and question spread stage. In this strategy, initial a sink sends a question message to the closest hub from the inquiry point.

The data on the thickness of hubs is gathered amid the inquiry transmission. The closest hub to the inquiry point gauges the kNN limit (which speaks to a hunt go), in light of the data on the thickness of hubs, and parcels the kNN limit into parts. In every area, a sensor hub gathers halfway outcomes (the data on hubs inside its correspondence go), and engenders the inquiry to the following hub in the segment as indicated by an all around formulated agenda structure. At long last, the halfway outcomes are independently sent once more from every segment to the question issuing hub,

empowering the inquiry issuing hub to obtain kNNs. In [3], the creators proposed a foundation free kNN question handling technique called PCIKNN which comprises of stages same as DIKNN. This technique likewise sets the kNN limit and parcels it into a few parts.

As for every division, a sensor hub gathers halfway outcomes along a very much conceived schedule structure, and afterward, the last hub in every area sends back the data on the hubs in every segment to the closest hub from the inquiry point. After the closest hub from the question point gets the data on hubs in all areas, it totals the incomplete outcomes and sends them back to the inquiry issuing hub. In DIKNN and PCIKNN, by apportioning the hunt run, the reaction time of inquiry execution can be decreased regardless of whether the pursuit extend is vast. In [4], the creators proposed three strategies for handling kNN inquiries in area mindful sensor organizes: the GRT, KBT and IKNN calculations. In the GRT and KBT calculations, a tree foundation made out of sensor hubs is built, and a kNN inquiry is proliferated along it.

EXISTING METHOD:-

In this paper, we propose two signal less kNN question handling techniques for decreasing activity and keeping up high exactness of the inquiry result in portable specially appointed systems (MANETs). In these strategies, the inquiry issuing hub first advances a kNN question utilizing geo-steering to the closest hub from the point indicated by the question (inquiry point). At that point, the closest hub from the inquiry point advances the question to different hubs near the inquiry point, and every hub accepting the inquiry answers with the data on itself. In this procedure, we embrace two diverse methodologies: the Explosion (EXP) technique and the Spiral (SPI) strategy.

In the EXP technique, the closest hub from the question point surges the inquiry to hubs inside a particular round district, and every hub accepting the inquiry answers with data on itself. In the SPI technique, the closest hub from the question point advances the inquiry to different hubs in a winding way, and the hub that gathers an attractive kNN result transmits the outcome to the inquiry issuing hub. Test comes about demonstrate that our proposed techniques decrease activity and accomplish high exactness of the question result, in correlation with existing strategies.

Burdens:

- In Wireless Sensor Network, the Security of the Data is essential amid the information Transformation. While imparting the information, Noise is dependably exist.
- Network Security is low in the Mobile Ad-hoc Network.

- Delay is available amid the information Transmission.
- Without the security show the current technique isn't appropriate for the bigger system.

PROPOSED SYSTEM

The model depicts the alters of person on foot course by likelihood progress lattice in Markov chain, including 8 primary bearing changes. It is unique in relation to the traditional one-sided irregular walk show; however it can likewise accomplish the tasteful outcomes. The likelihood of the heading decision is delivered by a change work in the one-sided arbitrary walk show. Likewise, the likelihood in the one-sided bearing is greater than in different ways. Lo et al. utilized PC supported plan to record the direction of every person and the departure design [4]. This model is just identified with the general decision of four headings, and the likelihood of the one-sided bearing relies upon the inclinations. For various inclinations, the outcomes are unique, which makes the models questionable.

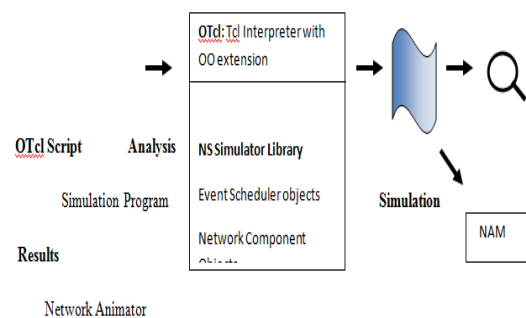
The likelihood in the Markov chain demonstrates depends on the aftereffects of a genuine passerby analyzes. In this manner, it mirrors the real bearing changes when people on foot change their pace states and it is more exact for considering 8 fundamental heading changes. Nagasaki and Nagai's model demonstrates that bearing changes of people on foot are very regular. One person on foot will change his/her bearing when he/she strolls maybe a couple paces (see Fig. 1 in Ref.[8]). In any case, in all actuality, it isn't feasible for people on foot to alter their unique course of movement effortlessly. As appeared in Fig. 6, the person on foot will continue going straight as a rule. In other words, people on foot have a tendency to come the first heading. Despite the fact that the bearing changes, the rate of progress is moderately little and it seldom changed 90° or more than 90°.

In addition, as appeared in Fig. 7, the people on foot are for the most part gathered in the pace states amid 3 to 5. From one viewpoint, the people on foot would accelerate in crisis circumstances by impulse; then again, the walkers need to back off influenced by the undetectable condition. In other words, the person on foot's speed wills norbe too quick nor too moderate. The model has the two favorable circumstances of (an) utilizing Markov chain aggregate likelihood and irregular number to portray person on foot escape states, choosing the eight headings to consider the departure design, (b) setting up six passerby escape states. The model is anything but difficult to utilize but successful. It assumes an incredible part to utilize Markov fasten model to create singular escape directions, which is useful to ponder the person on foot escape practices.

4. NETWORK SIMULATOR

NS 2 :-NS (rendition 2) is a protest arranged, discrete occasion driven system test system created at UC Berkely written in C++ and OTcl. NS is basically helpful for reenacting nearby and wide territory systems.

Outline:-NS is an occasion driven system test system created at UC Berkeley that recreates assortment of IP systems. It actualizes organize conventions, for example, TCP and UPD, activity source conduct, for example, FTP, Telnet, Web, CBR and VBR, switch line administration instrument, for example, Drop Tail, RED and CBQ, steering calculations, for example, Dijkstra, and that's just the beginning. NS likewise executes multicasting and a portion of the MAC layer conventions for LAN reenactments. The NS venture is presently a piece of the VINT venture that creates devices for reproduction comes about show, investigation and converters that change over system topologies produced by surely understood generators to NS positions. At present, NS (rendition 2) written in C++ and OTcl (Tcl content dialect with Object-situated augmentations created at MIT) is accessible. This report speaks quickly about the fundamental structure of NS, and discloses in detail how to utilize NS for the most part by giving illustrations. As appeared in Figure 5.1, in a disentangled client's view, NS is Object-situated Tcl (OTcl) content mediator that has a reproduction occasion scheduler and system part protest libraries, and system setup (plumbing) module libraries (really, plumbing modules are actualized as part elements of the base test system question). At the end of the day, to utilize NS, you program in OTcl content dialect.



Simplified User's View of NS

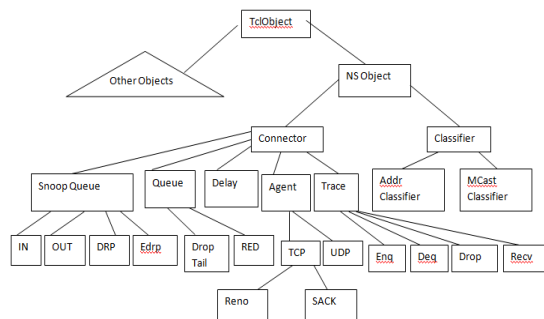
Another significant segment of NS next to organize objects is the occasion scheduler. An occasion in NS is a parcel ID that is one of a kind for a bundle with booked time and the pointer to a protest that

handles the occasion. In NS, an occasion scheduler monitors recreation time and fires every one of the occasions in the occasion line planned for the present time by summoning fitting system parts, which for the most part are the ones who issued the occasions, and let them do the proper activity related with bundle pointed by the occasion.

Why TCL:-A client compose an OTcl content that starts an occasion scheduler, sets up the system topology utilizing the system objects and the pipes capacities in the library, and advises movement sources when to begin and quit transmitting parcels through the occasion scheduler. The expression "plumbing" is utilized for a system setup, since setting up a system is plumbing conceivable information ways among organize protests by setting the "neighbor" pointer of a question the address of a fitting item. At the point when a client needs to influence another system to question, he or she can without much of a stretch make a protest either by composing another question or by making a compound protest from the question library, and plumb the information way through the question. This may seem like confounded employment, however the pipes OTcl modules really make the activity simple. The energy of NS originates from these pipes.

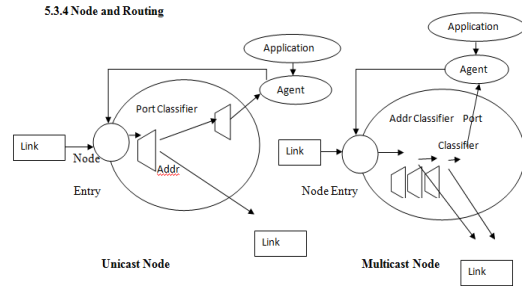
5. SYSTEM COMPONENTS

Compound system segments appeared beneath a halfway OTcl class chain of importance of NS, which will help understanding the essential system parts. The foundation of the progressive system is the Tcl Object class that is the super class of all OTcl library objects (scheduler, organize segments, clocks and alternate articles including NAM related ones). As a predecessor class of Tcl Object, Ns Object class is the super class of all essential system segment questions that handle parcels, for example, hubs and connections.



Class Hierarchies (Partial)

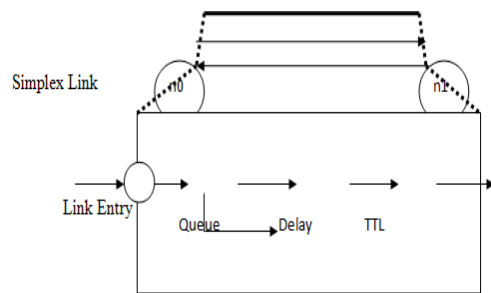
Node and Routing



Nodes (Unicast and Multicast)

Unicast - \$nsrtprototype - type: Static, Session, DV, cost, multi-way **Multicast** - \$ns multicast (directly after set \$ns [new Scheduler])

Link



Following Following:-In NS, arrange exercises are followed around simplex connections. On the off chance that the test system is coordinated to follow organize exercises (indicated utilizing \$ns follow all record or \$ns namtrace-all document), the connections made after the summon will have the accompanying follow objects embedded as appeared in Figure 5.7. Clients can likewise particularly make a follow question of sort compose between the given src and dst hubs utilizing the make follow {type document srcdst} charge.

Inserting Trace

Objects Queue Monitor:-Fundamentally, following items are intended to record parcel landing time at which they are found. Despite the fact that a client gets enough data from the follow, he or she may be keen on what is happening inside a particular yield line. For instance, a client keen on RED line conduct might need to quantify the elements of normal line size and current line size of a particular RED line (i.e. requirement for line checking). Line observing can be accomplished utilizing line screen protests and snoop line objects.

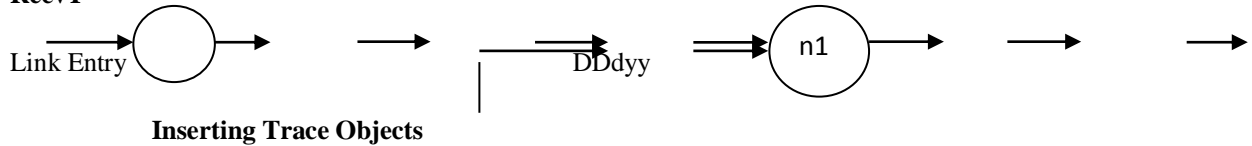
Monitoring Queues:-At the point when a parcel arrives, a snoop line protest tells the line screen question of this occasion. The line screen utilizing this data screens the line. A RED line checking

illustration is appeared in the RED Queue Monitor Example segment. Note that snoop line items can be utilized as a part of parallel with following articles despite the fact that it isn't appeared in the above figure 5.8.

Link with Trace Objects

Parcel Flow Example:-Up to this point, the two most vital system parts (hub and

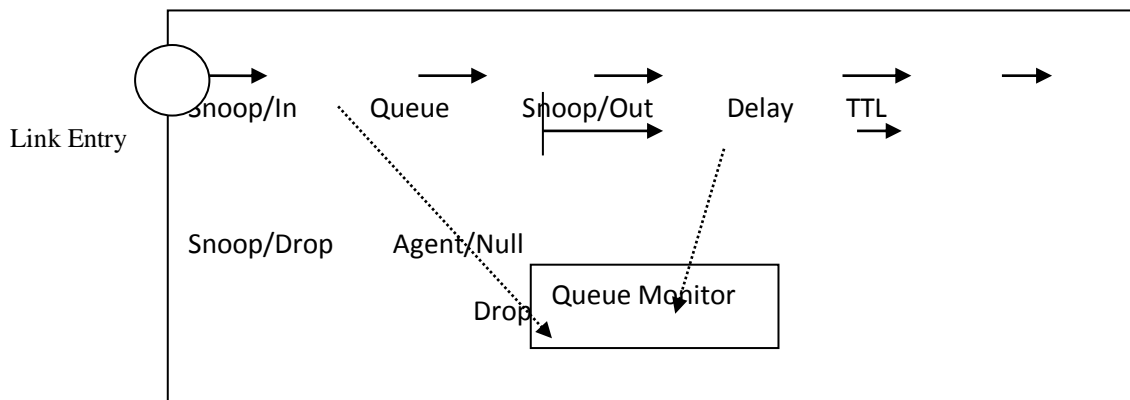
RecvT



Connection) were inspected. Figure 3.9 shows internals of an illustration reproduction organize setup and bundle stream. The system comprises of two hubs (n0 and n1) of which the system addresses are 0 and 1 separately. A TCP specialist

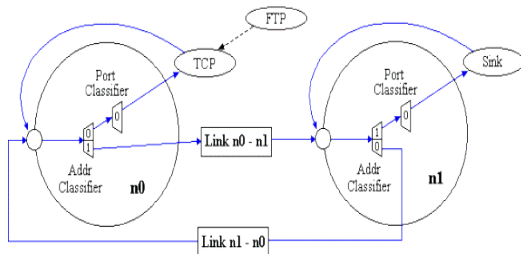
Connected to n0 utilizing port 0 speaks with a TCP sink protest joined to n1 port 0. At last, a FTP application (or activity source) is joined to the TCP operator, soliciting to send some sum from information

Link with Snoop Queue Objects



Monitoring Packet Flow Example Queue

NS2 is an open-source occasion driven test system outlined particularly for explore in PC correspondence systems. NS2 has consistently increased colossal enthusiasm from industry, the scholarly community, and government. Having been under steady examination and upgrade for quite a long time, NS2 currently contains modules for various system parts, for example, directing, transport layer convention, application, and so forth. To explore arrange execution, scientists can basically utilize a simple to-utilize scripting dialect to design a system, and watch comes about created by NS2. Without a doubt, NS2 has turned into the most broadly utilized open source organize test system, and a stand out amongst the most generally utilized system test systems.



Packet Flow Examples

Diagram of ns-2 reenactment test bed:-NS-2 is n occasion driven bundle level system test system created as a piece of the VINT venture (Virtual Internet Test bed).Version 1 of NS was produced in 1995 and with variant 2 of every 1996. The Ns-2 with C++/OTCL joining highlight. Adaptation 2 incorporated a scripting dialect called Object arranged Tcl (OTCL). It is an open source programming bundle accessible for the two Windows 32 and Linux stages. NS-2 has numerous and extending utilizes included.

- To assess that execution of existing system conventions
- To assess new system conventions before utilize.
- To run substantial scale tests unrealistic in genuine analyses
- To reenact an assortment of ip systems.

NS – 2:-

Is a question situated discrete occasion test system. Test system keeps up rundown of occasions and executes one occasion after another. Single string of control: no locking or race conditions Back end is C++ occasion scheduler.

- Protocols generally
- Fast to run, more control
- Front end is OTCL

- Creating situations, augmentations to C++ conventions
- Fast to compose and change

Qualities of NS-2

- NS-2 usage the accompanying highlights
- Multicasting
- Simulation of remote systems
- Terrestrial (cell, Adhoc, GPRS, WLAN, BLUETOOTH), satellite
- IEEE 802.11 can be reproduced, Mobile IP and Ad hoc conventions, for example, DSR, TORA, DSDV and AODV Routing

Programming Tools utilized with NS-2:-In the reproduction, there are the two apparatuses are utilized.

- NAM (Network Animator)
- x Graph

NS ARCHITECTURE:-As appeared in the rearranged client's perspective of, NS is an Object-situated Tcl(Otcl)script mediator that has a reproduction occasion scheduler and system part question libraries, and system setup(plumbing) module libraries.

- Object-situated (C++, OTCL).
- Modular approach
- Fine – grained question organization
- Reusability
- Maintenance
- Performance (speed and memory)
- Careful arranging of seclusion

NS PROGRAMMING

- Create the occasion scheduler
- Turn on following
- Create organize
- Setup steering
- Insert mistakes
- Create transport association
- Create movement
- Transmit application-level information

TCL INTERPRETER:-

TclCL is the dialect used to give a linkage amongst C++ and OTcl. [Toolbox Command Language (Tcl/OTcl) contents are composed to set up/arrange] Organize topologies. TclCL gives linkage to class hierarchy, object instantiation, variable official and summon dispatching. OTcl is utilized for intermittent or activated occasions

The accompanying is composed and accumulated with C++:-

1. Events Scheduler
2. NAM-The Network Animator
3. Xgraph-For plotting
4. Pre Processing-Traffic and Topology generator
5. Post Processing-Simple Trace Analysis frequently utilized TCL and Pearl

Attributes OF NS-2:-

NS-2 actualizes the accompanying highlights

1. Switch line Management Techniques Drop Tail, RED,CBQ,
2. Multicasting
3. Reenactment of remote systems
4. Created by Sun Microsystems + UC Berkeley (Daedal us venture)
5. Terrestrial (Cellular, Ad-hoc, GPRS, WLAN, BLUETOOTH), Satellite.

NAM (Network Animator):-

NAM gives a visual understanding of the system topology made. The application was created as a major aspect of the VINT venture. Its element is as per the following.

- Provides a visual elucidation of the system made
- Can be executed specifically from a Tcl content
- Controls incorporate play; stop quick forward, rewind, delay, a show speed controller catch and a parcel screen office.
- Presented data, for example, throughput, number parcels on each connection

X Graph:-

X-Graph is a X-Window application that incorporates:-

Intelligent plotting and diagramming Animated and subordinates To utilize Graph in NS-2 the executable can be called inside a TCL content. This will at that point stack a chart showing the data outwardly showing the data of the record created from the recreation. The yield is a chart of size 800 x 400 showing data on the activity stream and time.

Reenactment instrument:-NS2 are frequently developing to incorporate new conventions. LANs should be refreshed for new wired/remote help. Ns are a protest arranged test system, written in C++, with an OTcl translator as a front-end. The test system underpins a class chain of importance in C++ and a comparable class pecking order inside the OTcl translator (likewise called the deciphered progression). The two chains of command are firmly identified with each other; from the client's point of view, there is a balanced correspondence between classes in the translated.

6. SIMULATION RESULTS

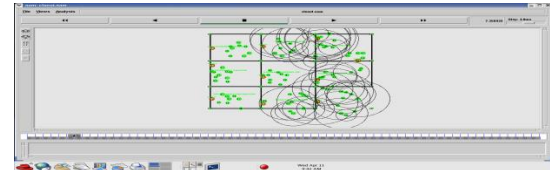
NETWORK CONSTRUCTION



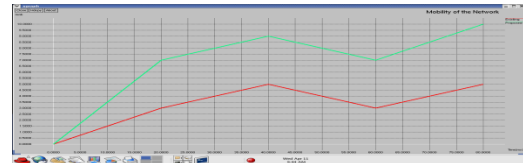
LOCALIZATION COMPLETION



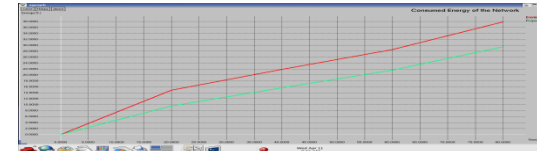
DATA TRANSMISSION IN THE NETWORK



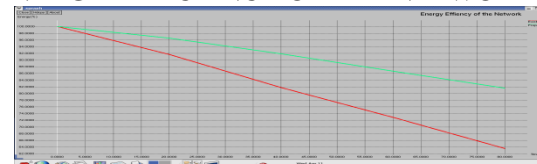
MOBILITY OF THE NETWORK



CONSUMED ENERGY OF THE NETWORK



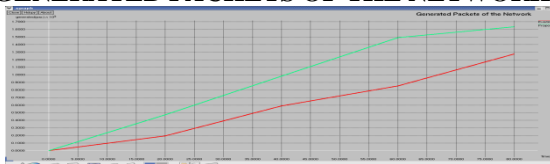
ENERGY EFFICIENCY OF THE NETWORK



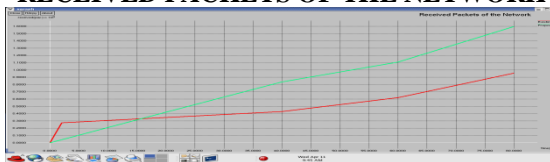
PACKET LOSS OF THE NETWORK



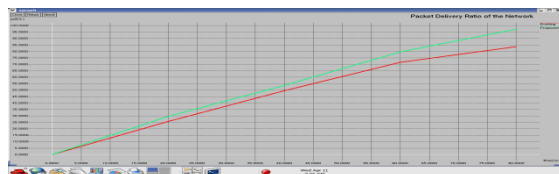
GENERATED PACKETS OF THE NETWORK



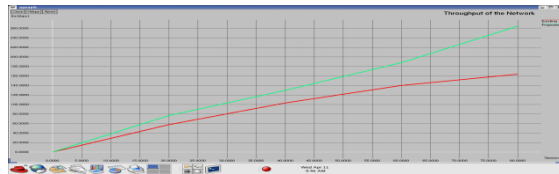
RECEIVED PACKETS OF THE NETWORK



PACKET DELIVERY RATIO OF THE NETWORK



THROUGHPUT OF THE NETWORK



7. CONCLUSION

This paper is the first to examine the walker escape direction by Markov chain display under the imperceptible condition. By the calculations with irregular numbers and the spatial-matrix, an escape course in a constrained imperceptible space is acquired. In this paper, we partition the passerby pace states into standing, slithering, strolling, jumping, running, and running. An extensive portrayal of the person on foot practices is appeared. In the event that the escape rates of people on foot are given, we can likewise foresee the escape times. The circumstance, where people on foot affect each other, isn't associated with our model. These issues stay for additionally look into. The primary reason for this paper is to demonstrate the utilization of a first-arrange Markov chain display for walker escape courses without deceivability. Additionally, we trust that our work will be useful to look into the person on foot escape conduct without deceivability.

8. REFERENCES

- [1]. Zheng X P, Zhong T K, Liu M T. Showing swarm clearing of a working in perspective of seven methodological strategies. *Fabricate Environ*, 2004, 44: 437–445
- [2]. Paraskevi S G, Ioannis A P, Chris T K, Nikolaos C M. Exhibiting emergency clearing for genuine risk mechanical areas. *ReliabEngSystSaf*, 2007, 92: 1388–1402
- [3]. Nagai R, Nagatani T, Isobe M, Adachi T. Effect of leave configuration on takeoff of a room without detectable quality. *Phys A*, 2004, 343: 712–724
- [4]. Lo S. M, Fang Z, Lin P, Zhi G S. A takeoff show: the SGEM package. *Fire Saf J*, 2004, 39: 169–190
- [5]. Lo S M, Huang H C, Wang P, Yuen K. A pleasure hypothesis based leave affirmation show up for clearing. *Fire Saf J*, 2006, 41: 364–369
- [6]. Galea E R, Perez Galparsoro J M. A PC based multiplication appears for the craving for departure from mass-transport vehicles. *FireSaf J*, 1994, 22: 341–366
- [7]. Galea E R, Owen M, Lawrence P J. PC showing of human lead in flying machine fire setbacks. *Toxicology*, 1996, 115: 63–78
- [8]. Nagatani T, Nagai R. Truthful qualities of flight without deceivability in sporadic walk appear. *Phys A*, 2004, 341: 638–648
- [9]. Wakim C F, Capperon S, Oksman J. A Markovian model of individual by strolling conduct. 2004 IEEE International Conference on Systems, Man and Cybernetics, 2004, 4: 4028–4033
- [10]. Shamshad A, Bawadi M A, Wan Hussin W M A, Majid T A, Sanusi S A M. In the primary spot and second demand Markov chain models for built period of wind speed time plan. *Imperativeness*, 2005, 30: 693–708
- [11]. Muhdi R, Davis J, Blackburn T. Improving inhabitant characteristics in execution based clearing showing. In: *Proceedings of the HFES 50th Annual Meeting*. San Francisco: CA, 2006, 1199–1203
- [12]. Chu G Q, Sun J H. Decision examination on fire prosperity arrangement in light of surveying building fire risk to life. *SafSci*, 2008, 46: 1125–1136
- [13]. Purser D A, Bensilum M. Estimation of direct to build design benchmarks and escape time figurings. *SafSci*, 2001, 38: 157–182
- [14]. Isobe M, Helbing D, Nagatani T. Test, theory, and amusement of the clearing of a room without detectable quality. *Phys Rev E*, 2004, 69: 066132
- [15]. Chen D, Mohan C, Mehrotra K, et al. Appropriated in-mastermind preparing for sensor compose course in effective dangerous conditions.
- [16]. Li Q, Rus D. Course traditions in sensor frameworks. *ACM Transactions on Sensor Networks*, 2005, 1(1): 3–35.
- [17]. Batalin M, Sukhatme G, Hattig M. Adaptable robot course using a sensor organize. In: *Proceedings of IEEE ICRA'04*. Barcelona, Spain, 2004: 636–641.
- [18]. Werner F, Maire F, Sitte J, et al. Topological SLAM using neighborhood information of spots. In: *Proceedings of IEEE IROS'09*. St. Louis, MO, USA, 2009: 4937–4942.
- [19]. Sud An, Andersen E, Curtis S, et al. Progressing way outline ning in effective virtual conditions using multiagent course charts. *IEEE Transactions on Visualization and Computer Graphics*, 2008, 14(3): 526–538.
- [20]. Blaer P, Allen P. Topological convenient robot impediment using fast vision systems. In: *Proceedings of IEEE ICRA'02*. Washington, DC, USA, 2002: 1031–1036.
- [21]. Dissanayake M, Newman P, Clark S, et al. A response for the simultaneous confinement and guide building (SLAM) issue. *IEEE Transactions on Robotics and Automation*, 2001, 17(3): 229–241.
- [22]. Kuffner Jr J, LaValle S. RRT-interface: A profitable method to manage single-request way orchestrating. In: *Proceedings of IEEE ICRA'00*. San Francisco, CA, USA, 2000: 995–1001.
- [23]. Kantor G, Singh S, Peterson R, et al. Passed on interest and secure with robot and sensor gatherings. In: *Proceedings of FSR'03*. Lake Yamanaka, Japan, 2003: 529–538.
- [24]. Akyildiz I, Pompili D, Melodia T. Submerged acoustic sensor frameworks: Research challenges. *Exceptionally selected Networks*, 2005, 3(3): 257–279.

- [25].Pette J, Laumond J, Thalmann D. A course diagram for industrious social occasion vivacity on multi-layered and uneven locale. In: V-CROWDS'05. Lausanne, Switzerland, 2005.\
- [26].Gayle R, Sud A, Lin M, et al. Open turning guides: Motion masterminding of different robots in capable conditions. In: Proceedings of IEEE/RSJ IROS'07. San Diego, USA, 2007: 3777-3783.
- [27].Sung M, Kovar L, Gleicher M. Fast and exact target facilitated development association for swarms. In: Proceedings of ACM SCA'05. Los Angeles, USA, 2005: 291-300.
- [28].Rodriguez S, Lien J, Amato N. Orchestrating development in absolutely deformable circumstances. In: Proceedings of IEEE ICRA'06. Orlando, FL, USA, 2006: 2466-2471.
- [29].Li Y, Gupta K. Development orchestrating of various administrators in virtual circumstances on parallel models. In: Proceedings of IEEE ICRA'07. Roma, Italy, 2007: 1009-1041.
- [30].Geraerts R, Over mars M. The entry depict: Real-time incredible way organizing. In: Proceedings of IEEE ICRA'07. Roma, Italy, 2007: 1023-1028.
- [31].Rohrmuller F, Althoff M, Wollherr D, et al. Probabilistic mapping of dynamic hindrances using Markov chains for replanting in effective conditions. In: Proceedings of IEEE/RSJ IROS'08. Better than average, France, 2008: 2504-2510.
- [32].Tahirovic A, Magnani G. Idleness based model judicious control for compact robot course masterminding in unpalatable regions. In: Proceedings of IEEE/RSJ IROS'10. Taipei, 2010: 307-312.
- [33].Posada L, Narayanan K, Hoffmann F, et al. Floor division of unidirectional pictures for convenient robot visual course. In: Proceedings of IEEE/RSJ IROS'10. Taipei, 2010: 804-809.
- [34].Tie X, Aruna B, Manikandan S, et al. R3: Robust replication coordinating in remote frameworks with various accessibility qualities. In: Proceedings of ACM MobiCom'11. Las Vegas, Nevada, USA, 2011: 181-192.
- [35].Hsiao H C, Studer A, Chen C, et al. Flooding-adaptable impart approval for vanets. In: Proceedings of ACM MobiCom'11. Las Vegas, Nevada, USA, 2011: 193-204.
- [36].Huang P, Lin X, Wang C. A low-flightiness blockage control and booking count for multi-skip remote frameworks with orchestrate perfect per-stream delay. In: Proceeding of IEEE INFOCOM'11. Shanghai, China, 2011: 2588-2596.
- [37].Neely M, Modiano E, Li C. Sensibility and perfect stochastic control for heterogeneous frameworks. In: Proceeding of IEEE INFOCOM'05. Miami, FL, USA, 2005: 1723-17