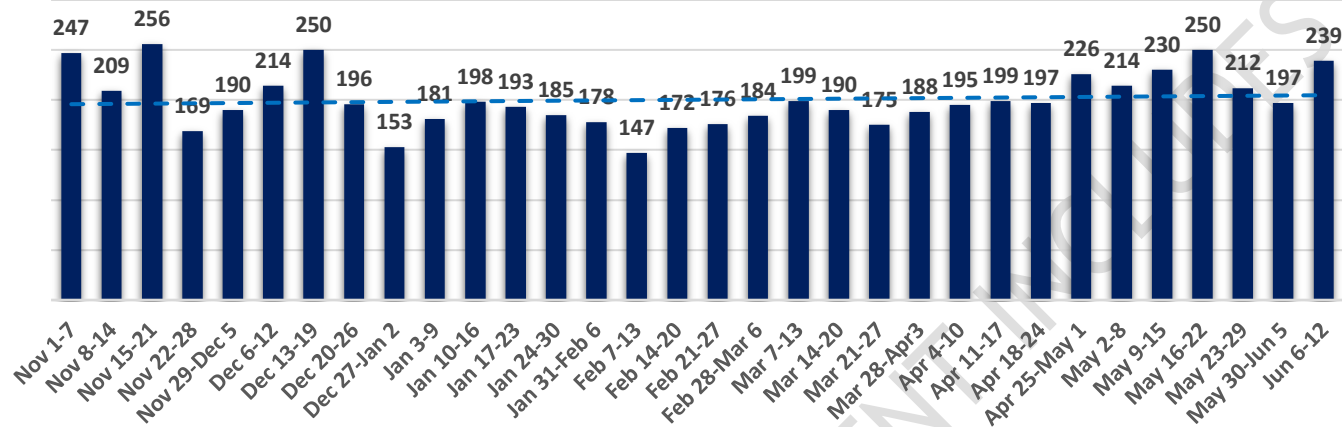


Calls were pulled using keywords homeless, transient, camp, and all variations of each word.

Calls in May increased approximately 17% over the average number of calls November through April. Calls are up 13% in May compared to April.

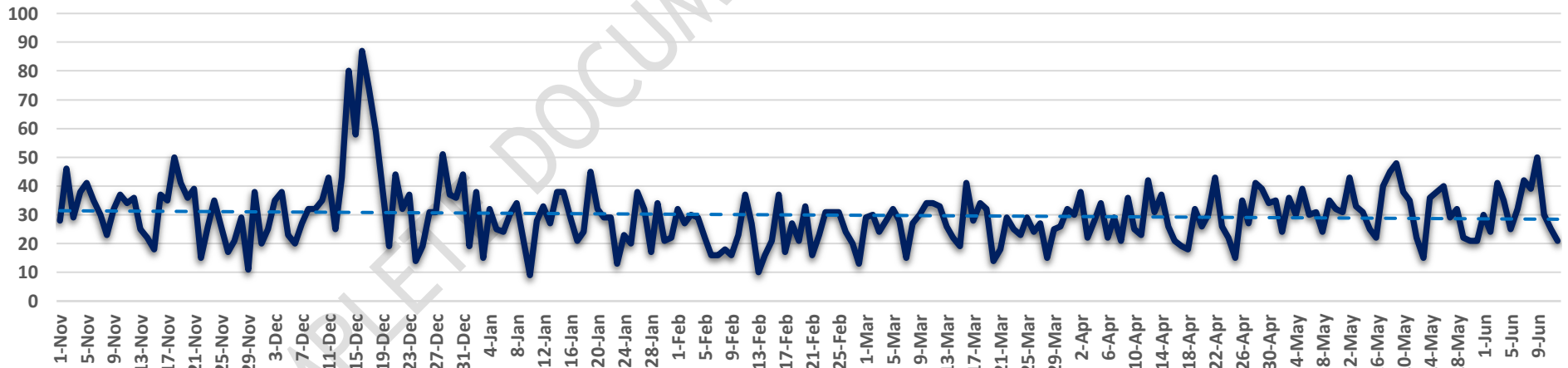
CALLS BY WEEK: NOV 1, 2020 – MAY 29, 2021



TOP LOCATIONS: LAST 7 DAYS

ADDRESS	# CALLS
660 S 200 E	5
645 S 200 E	4
242 W PARAMOUNT AVE	3
1330 S STATE ST	3
1883 S WEST TEMPLE ST	3
1400 S STATE ST	3
517 S 200 W	3
1460 W NORTH TEMPLE ST	3
1660 W NORTH TEMPLE ST	3
700 S 200 E	3

CALLS BY DAY: NOV 1, 2020 – MAY 29, 2021



Current As Of: 6/15/2021 57J

Any figures contained herein represent preliminary counts of original police incidents, calls for service, citations, and/or arrests. Due to the statute-driven, changing nature of crime classification and area boundaries over time, the figures contained may not fully coincide with data shown in other areas of SLCPD's crime statistics page. Differences are reflective of the departmental procedures or policies that were in place at the time the events occurred and the date the data was compiled. Data may also be approximate in relation to indicated areas. Results are generally classified by primary offense categories as defined by the Uniform Crime Reporting (UCR) system. However, data is not subjected to any other standards set forth under UCR and may not be distinguished as "attempted" or "completed". Full statistical analysis to determine the confidence level of this data has not been performed. Although every reasonable verification effort is made, the accuracy of any data is subject to the constraints of the report generation process as well as the manner, format, and point in time of any query. **The SLCPD accepts no liability for decisions made—or not made—based on information contained herein.**



Call Types - Last Four Weeks: May 16 – June 12, 2021

CALL TYPE	May 16-22	May 23-29	May 30-Jun 5	Jun 6-12	TOTAL
TRANSIENT PROBLEM 1047 PP10	68	75	67	79	289
UNWANTED PERSON PP10 PP80 TP50	48	44	29	36	157
TRESPASSER TP50	18	14	11	16	59
ASSIST OTHER AGENCY	11	9	9	13	42
SUSPICIOUS PERSON 1047 SC50	16	6	6	9	37
SUSPICIOUS CIRCUMSTANCES 1047 SC50	5	3	2	6	16
FIGHT IN PROGRESS 1071 PP90	2	2	7	5	16
WELFARE CHECK PP60	8	3	2	3	16
TRAFFIC STOP	6	1	4	2	13
SUSPICIOUS VEHICLE 1047 SC50	3	1	4	3	11
PATROL CHECK	4	4	1	1	10
CITIZEN/MOTORIST ASSIST TOWING 1046 PP46 PP60 TR51	3	0	2	5	10
ASSAULT JUST OCCR 1049 AS50,AS53,AS54	4	1	3	2	10
LEWDNESS IN PROGRESS	2	1	3	4	10
THEFT JUST OCCURRED 1092 LA95 LA35	2	0	3	4	9
URGENT WELFARE CHECK	3	2	3	1	9
HOLD LOG	3	2	1	2	8
DRUG PROBLEM/DEALERS 1047 SC50	0	3	2	3	8
THREATS JUST OCCURRED TH50	2	2	2	1	7
THEFT INVESTIGATION 1092 LA95 LA35	3	2	2	0	7
PERSON WITH A WEAPON	2	3	2	0	7
FAMILY FIGHT/DOMESTIC VIOL IN PROG 1075 DV50 PP90	1	3	0	2	6
UNKNOWN PROBLEM PP80	1	0	0	5	6
ATTEMPT TO LOCATE/BOLO	2	1	2	1	6
MISSING PERSON INVESTIGATION	2	2	1	1	6
PSYCHIATRIC PROBLEM VIOLENT	2	1	0	3	6
SUICIDE THREAT	1	1	2	1	5
VANDALISM JUST OCCURED	1	1	3	0	5

Current As Of: 6/15/2021 57J

Any figures contained herein represent preliminary counts of original police incidents, calls for service, citations, and/or arrests. Due to the statute-driven, changing nature of crime classification and area boundaries over time, the figures contained may not fully coincide with data shown in other areas of SLCPD's crime statistics page. Differences are reflective of the departmental procedures or policies that were in place at the time the events occurred and the date the data was compiled. Data may also be approximate in relation to indicated areas. Results are generally classified by primary offense categories as defined by the Uniform Crime Reporting (UCR) system. However, data is not subjected to any other standards set forth under UCR and may not be distinguished as "attempted" or "completed". Full statistical analysis to determine the confidence level of this data has not been performed. Although every reasonable verification effort is made, the accuracy of any data is subject to the constraints of the report generation process as well as the manner, format, and point in time of any query. **The SLCPD accepts no liability for decisions made—or not made—based on information contained herein.**



CALL TYPE	May 16-22	May 23-29	May 30-Jun 5	Jun 6-12	TOTAL
STOLEN VEHICLE/AUTO INVEST 1062 AT50	2	2	0	1	5
PSYCHIATRIC PROBLEM NON VIOLENT	1	1	0	3	5
TRAFFIC HAZARD	1	2	0	1	4
HARASSMENT IN PROGRESS PE11 PE50	0	1	2	1	4
FOUND PROPERTY PP70	0	3	1	0	4
NOTIFICATION-DOMESIC RELEASE	1	1	1	1	4
VANDALISM IN PROGRESS 1064 DP50	2	0	0	2	4
ALARM INFORMATION	0	2	1	1	4
TRAFFIC ACCIDENT 1050 TR50	2	1	0	1	4
MAN DOWN	1	0	1	1	3
INDECENCY/LEWDNESS INVESTIGATION	0	1	1	1	3
VANDALISM 1064 DP50	1	1	0	1	3
SHOTS FIRED JUST OCCR 1097 FA50	0	1	1	1	3
WANTED PERSON	2	0	1	0	3
NOISE DISTURBANCE	2	0	0	1	3
HARASSMENT INVEST PE11 PE50	1	0	0	2	3
ASSAULT INVEST 1049 AS50,AS53,AS54	1	0	2	0	3
TRAFFIC ACCIDENT W/INJ 1050 TR50	1	1	0	0	2
LEWDNESS JUST OCCURED	0	1	1	0	2
CIVIL DISPUTE 1074 PP10	1	1	0	0	2
NEIGHBOR DISPUTE 1074 PP90 PP10	0	0	0	2	2
THREATS INVESTIGATION TH50	0	0	0	2	2
SUICIDE ATTEMPT	0	0	2	0	2
CAR/VEHICLE PROWL INVEST 1063 LA40	1	0	1	0	2
SUPPLEMENTAL INFORMATION	1	0	0	1	2
THEFT IN PROGRESS 1092 LA95 LA35	0	0	0	2	2
PARKING COMPLAINT	0	0	0	1	1
SHOTS FIRED INVEST 1097 FA50	0	0	1	0	1
911 HANGUP CALL	0	0	0	1	1
BURGLARY INVEST 1091 BU50,BU70	0	0	1	0	1

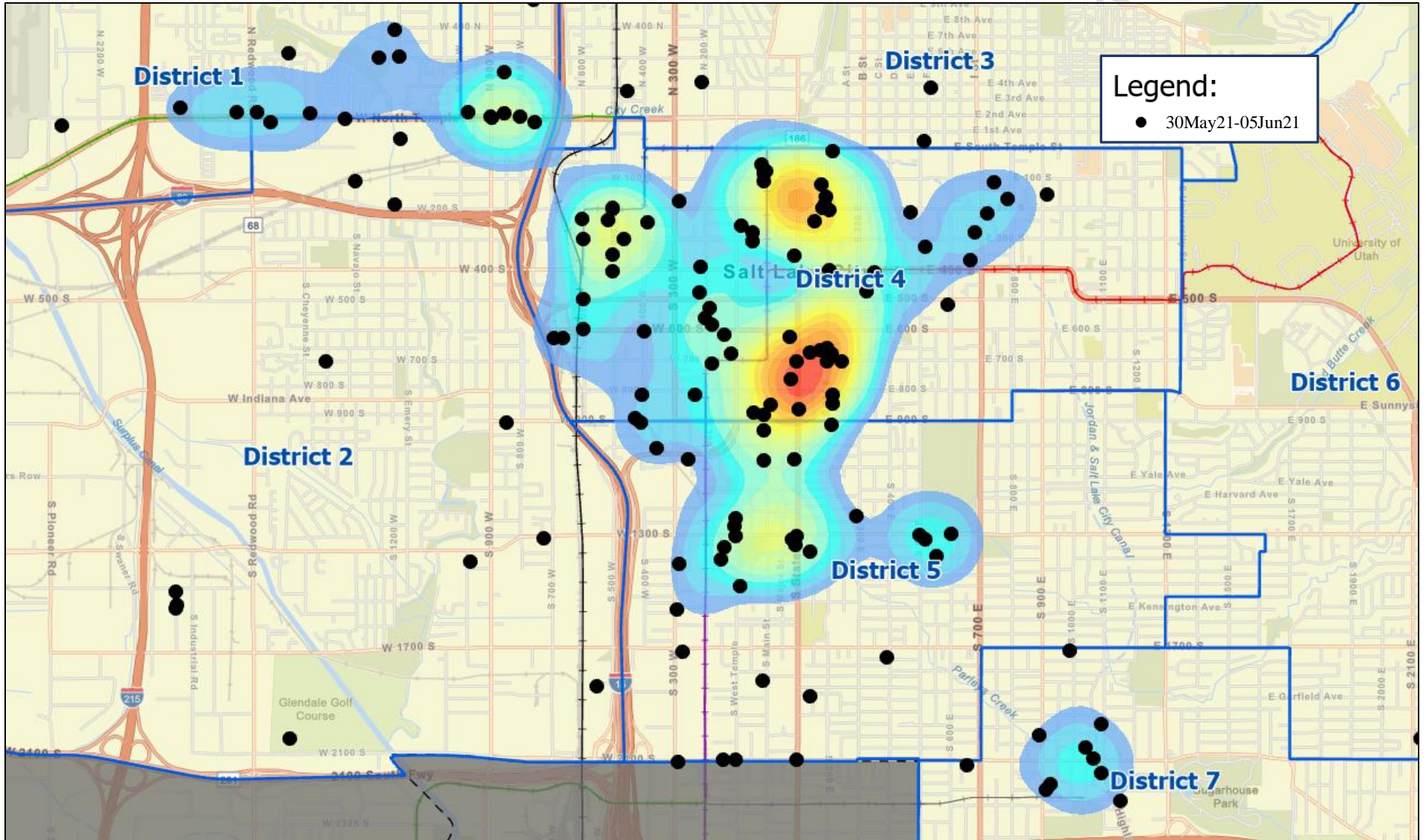
Current As Of: 6/15/2021 57J

Any figures contained herein represent preliminary counts of original police incidents, calls for service, citations, and/or arrests. Due to the statute-driven, changing nature of crime classification and area boundaries over time, the figures contained may not fully coincide with data shown in other areas of SLCPD's crime statistics page. Differences are reflective of the departmental procedures or policies that were in place at the time the events occurred and the date the data was compiled. Data may also be approximate in relation to indicated areas. Results are generally classified by primary offense categories as defined by the Uniform Crime Reporting (UCR) system. However, data is not subjected to any other standards set forth under UCR and may not be distinguished as "attempted" or "completed". Full statistical analysis to determine the confidence level of this data has not been performed. Although every reasonable verification effort is made, the accuracy of any data is subject to the constraints of the report generation process as well as the manner, format, and point in time of any query. **The SLCPD accepts no liability for decisions made—or not made—based on information contained herein.**



CALL TYPE	May 16-22	May 23-29	May 30-Jun 5	Jun 6-12	TOTAL
TRAFFIC ACCIDENT ONLINE	0	1	0	0	1
SHOOTING JUST OCCURRED FA50 AC50	0	0	1	0	1
CAR/VEHICLE PROWL IN PROG 1063 LA40	0	1	0	0	1
STABBING IN PROGRESS	0	0	1	0	1
HIT AND RUN JUST OCCURRED TR60	0	1	0	0	1
STABBING JUST OCCURRED AS51 AS53	0	0	0	1	1
BURGLARY JUST OCCR 1091 BU50,BU70	0	1	0	0	1
DUI-POSSIBLE 1055 DK51	1	0	0	0	1
CELL 911 HANGUP	0	1	0	0	1
RAPE INVESTIGATION 1073 SA50	1	0	0	0	1
FIGHT W/ WEAPON	0	0	0	1	1
ASSAULT IN PROGRESS 1049 AS53 AS54 AS50	0	0	1	0	1
STOLEN VEHICLE/AUTO JUST OCCR 1062 AT50	1	0	0	0	1
RECOVERED STOLEN VEHICLE RV50	0	0	1	0	1
HARASSMENT JUST OCCURRED PE11 PE50	0	0	0	1	1
THREATS IN PROGRESS TH50	1	0	0	0	1
CAR/VEHICLE PROWL JUST OCCR 1063 LA40	1	0	0	0	1
STANDBY ASSIST-KEEP PEACE PP60	0	0	1	0	1
ANIMAL PROBLEM 1045 PP02	0	0	1	0	1
RECKLESS DRIVER 1059 TR51	0	0	0	1	1
ESCAPE - WARRANTS ALL IN STATE	0	0	1	0	1
ROBBERY ALARM-PANIC/DURESS 1090 AD51,AD71	1	0	0	0	1
ASSAULT W/ WEAPON	0	1	0	0	1
Grand Total	250	212	197	239	898

Dispersion Map: Previous Week 31 (May 30 – June 5)

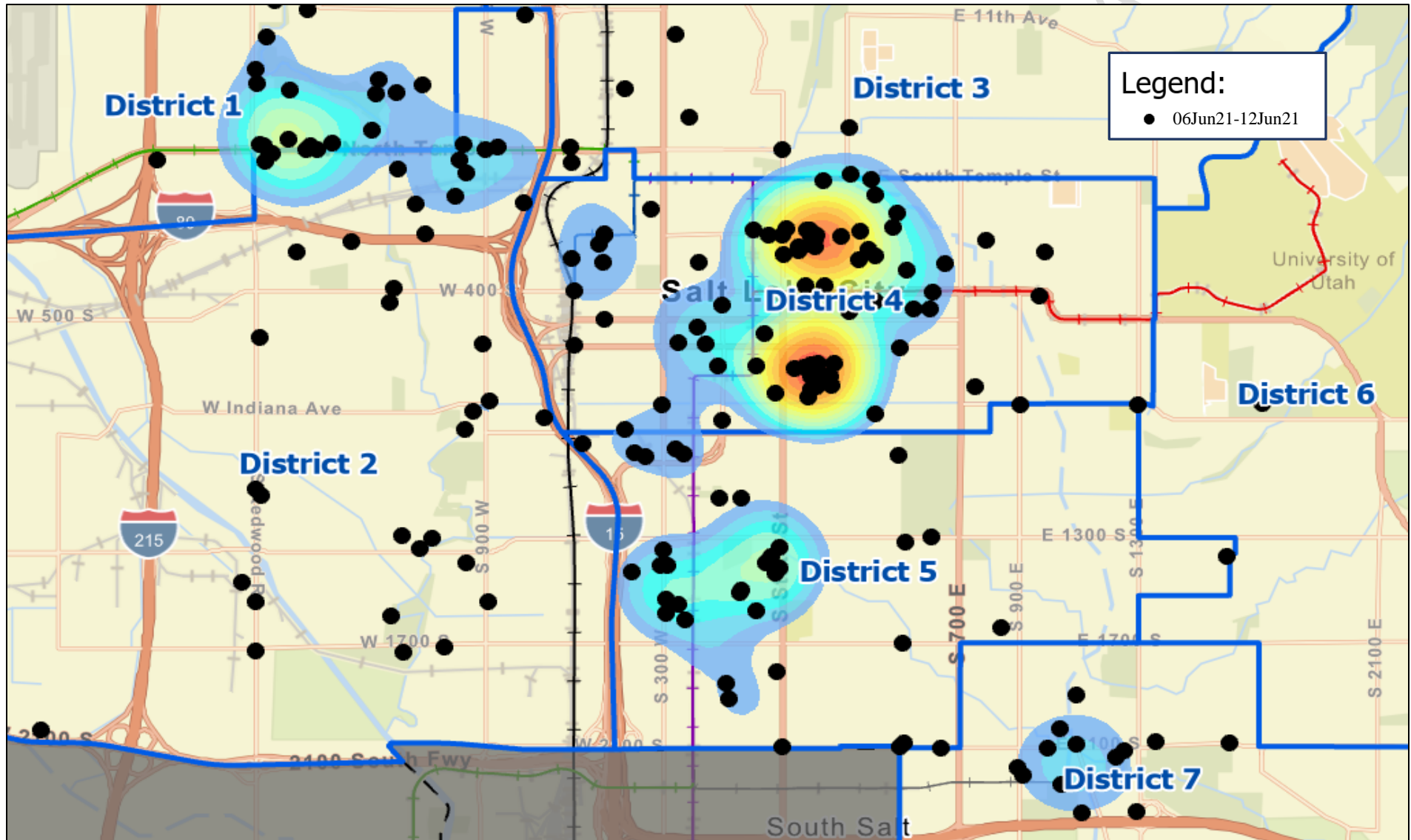


Current As Of: 6/15/2021 57J

Any figures contained herein represent preliminary counts of original police incidents, calls for service, citations, and/or arrests. Due to the statute-driven, changing nature of crime classification and area boundaries over time, the figures contained may not fully coincide with data shown in other areas of SLCPD's crime statistics page. Differences are reflective of the departmental procedures or policies that were in place at the time the events occurred and the date the data was compiled. Data may also be approximate in relation to indicated areas. Results are generally classified by primary offense categories as defined by the Uniform Crime Reporting (UCR) system. However, data is not subjected to any other standards set forth under UCR and may not be distinguished as "attempted" or "completed". Full statistical analysis to determine the confidence level of this data has not been performed. Although every reasonable verification effort is made, the accuracy of any data is subject to the constraints of the report generation process as well as the manner, format, and point in time of any query. **The SLCPD accepts no liability for decisions made—or not made—based on information contained herein.**



Dispersion Map: Last Week 32 (June 6-12)



Current As Of: 6/15/2021 57J

Any figures contained herein represent preliminary counts of original police incidents, calls for service, citations, and/or arrests. Due to the statute-driven, changing nature of crime classification and area boundaries over time, the figures contained may not fully coincide with data shown in other areas of SLCPD's crime statistics page. Differences are reflective of the departmental procedures or policies that were in place at the time the events occurred and the date the data was compiled. Data may also be approximate in relation to indicated areas. Results are generally classified by primary offense categories as defined by the Uniform Crime Reporting (UCR) system. However, data is not subjected to any other standards set forth under UCR and may not be distinguished as "attempted" or "completed". Full statistical analysis to determine the confidence level of this data has not been performed. Although every reasonable verification effort is made, the accuracy of any data is subject to the constraints of the report generation process as well as the manner, format, and point in time of any query. **The SLCPD accepts no liability for decisions made—or not made—based on information contained herein.**

