

Batch



UNITED STATES
DEPARTMENT OF THE INTERIOR
FISH AND WILDLIFE SERVICE

Suite 322
315 South Allen Street
State College, Pennsylvania 16801

June 16, 1987

Source:
Batch

Mr. Jim Pabody
U.S. Army Corps of Engineers
Cleveland Projects Office
Foot East 9 Street
Cleveland OH 44114

Dear Mr. Pabody:

Enclosed is a draft wetland map of the Robert Brace site in Waterford Township, Erie County, Pennsylvania. The map shows the extent of high quality wetlands affected by the unauthorized work. Approximately 200 acres of wetlands could be affected by the project.

We have also enclosed three aerial photographs of the site for your use. We would like to receive copies of your most recent aerial photographs of the site. We can prepare a revised map to show the extent of the recent work once we receive them.

We understand that the Buffalo staff has been severely cut and that this is the peak workload season for you, however, we urge you to move forward with this case as rapidly as possible. As we stated in our letter of May 11, 1987, we consider this to be one of the most significant 404 violations that we have seen in recent years. A rapid resolution of this case would be in the best interest of Mr. Brace and all the involved agencies.

If we can be of any assistance, please contact Mr. David Putnam of my staff.

Sincerely,

David J. Putnam
David J. Putnam
Acting Field Supervisor

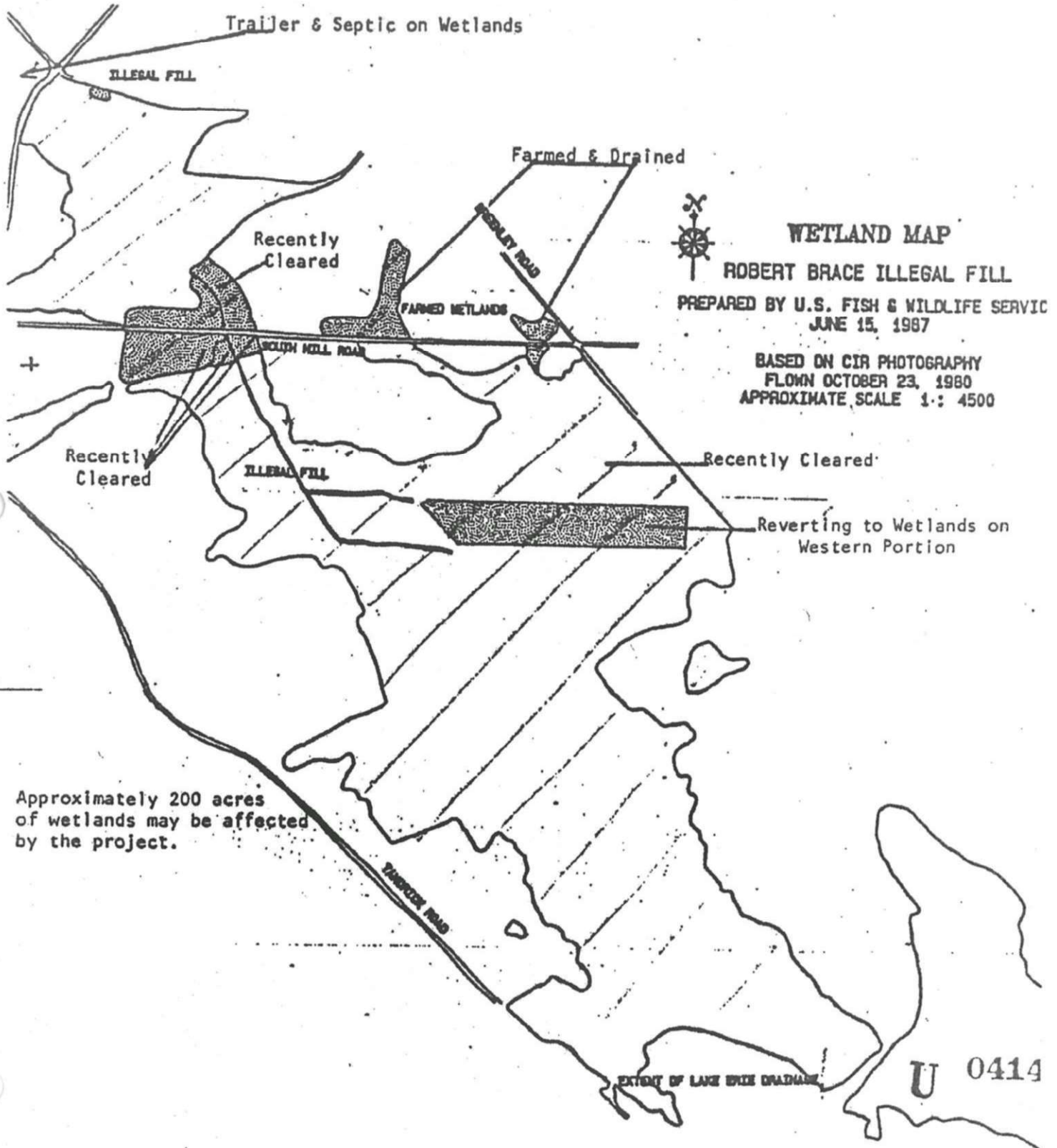
Enclosures

DEFENDANT'S
EXHIBIT
4
4-7-92 BAK

EXHIBIT
PENGAD 800-831-6988
Putnam 3
DFE 1/26/18

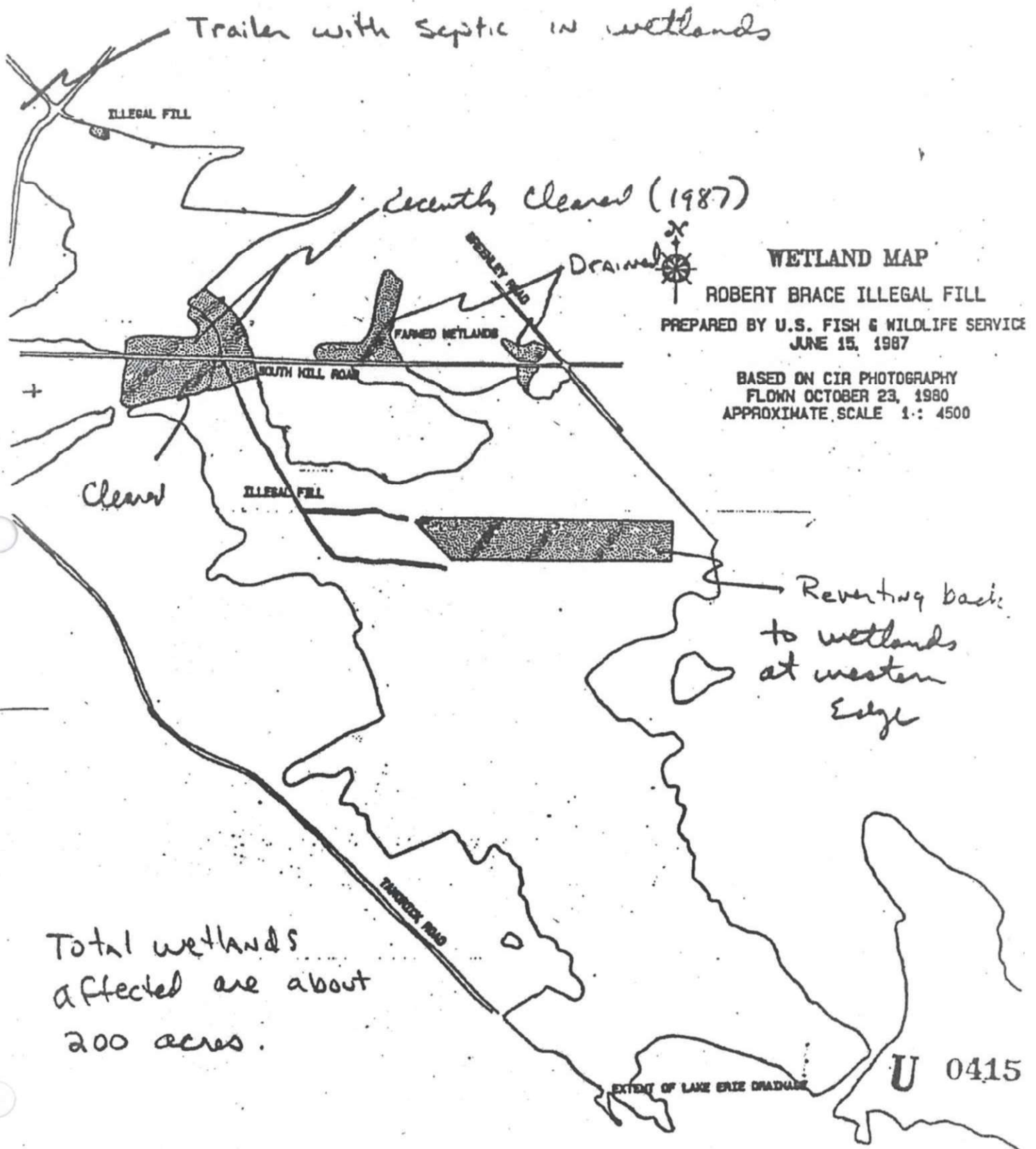
EXHIBIT
48

U 0413



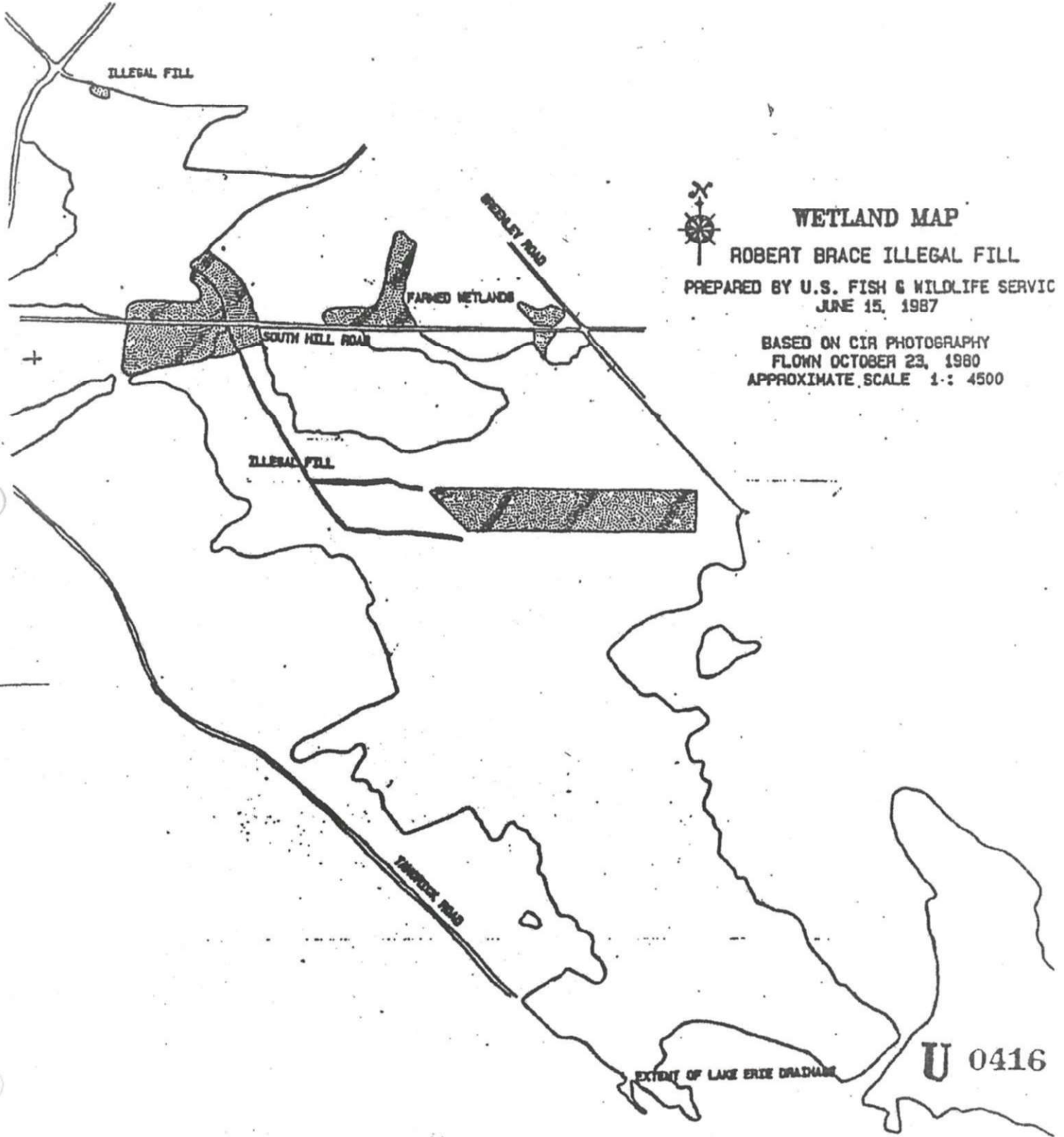
Approximately 200 acres of wetlands may be affected by the project.

U 0414



Total wetlands affected are about 200 acres.

U 0415



WETLAND MAP

ROBERT BRACE ILLEGAL FILL

PREPARED BY U.S. FISH & WILDLIFE SERVICE
JUNE 15, 1987

BASED ON CIR PHOTOGRAPHY
FLOWN OCTOBER 23, 1980
APPROXIMATE SCALE 1: 4500

U 0416

6 C

TELEPHONE CONVERSATION RECORD			
Department of the Interior U.S. Fish and Wildlife Service			
ROUTING			DATE
1	C.J. Kulp, Field Supervisor	4	6/18/87
2	J. Butch, EPA	5	FILE REFERENCE
3	J. Pabody, Buffalo COE	6	
RECORD			
RECEIVED FROM (NAME) Jim Carter		RECEIVED BY (NAME) Dave Putnam	
ORGANIZATION Pennsylvania Fish Commission		TELEPHONE NO. 814-796-2450	
SUBJECT ROBERT BRACE - ILLEGAL FILL			
CONVERSATION Jim called to give me R. Brace's address. He said that he visited the site last week and that additional fill had been placed at the fill site located on the south side of Greenlay Road on the northern edge of the wetland complex. He said that all of the trash and potatoes had been buried. He also said that R. Brace's brother Buckey owned this site and did the filling.			
He also said that R. Brace was planning to resist any efforts to regulate his wetland filling/drainage and that he has hired a lawyer and is ready to go to court.			
He said that Mr. Brace has a bad temper and that he has assaulted a State Policeman.			
<div style="border: 2px solid black; padding: 5px; display: inline-block;"> DEFENDANT'S EXHIBIT 5 4792 RAK </div>			
WHITE: ROUTING COPY YELLOW: SUBJECT FILE COPY PINK: CHRON FILE COPY			

3-370
15/78

U. S. GOVT. PRINTING OFFICE 1976 • 603-804 8132

U 0516

CD-FRC0013912