

# The Madagascar Water Project


## Phase VII Reconnaissance Trip April 2019

**Eighteen new villages identified along the Pangalana Channel from Vatomandry to Nosy Varika with more than 35,000 Beneficiaries.**

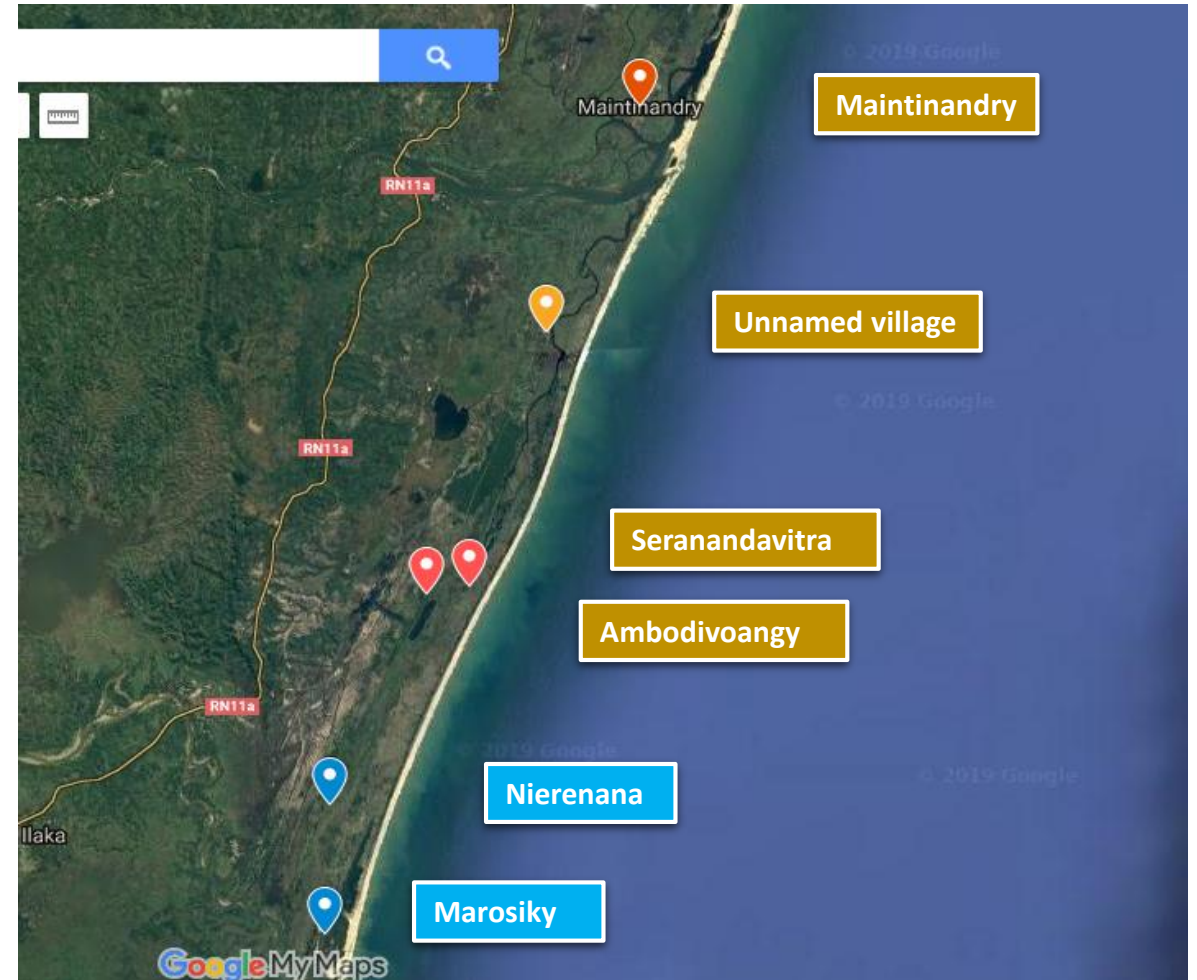
- |                          |                          |                            |
|--------------------------|--------------------------|----------------------------|
| ➤ Nosy Varika            | ➤ Ambinanin'ny Sakaleona | ➤ Ambodisainan'ny Sahafary |
| ➤ Fenoarivo              | ➤ Nosindravina           | ➤ Seranandavitra           |
| ➤ Ampahomanitra          | ➤ Ambinanikely           | ➤ Ambodivoangy             |
| ➤ Tanambaom'Ambodisanina | ➤ Ambalavontaka          | ➤ Maintinandry             |
| ➤ Ambodisanina           | ➤ Ambohitsara I          | ➤ Pangalana                |
| ➤ Masondranokely         | ➤ Andonaka               | ➤ Unnamed yet              |



# The Madagascar Water Project




VATOMANDRY – ILAKA EST







# The Madagascar Water Project



## PANGALANA MAINTINANDRY

**Population:** 2,700

**GPS Coordinate:** -19.38232, 48.95566

**Located South of Vatomandry , on RN11A and Pangalana**

**Fonkontany:** Pangalana

**Commune:** Vatomandry

**District:** Vatomandry

**Region:** Antsinanana

**Current Water Source:** Bucket Wells

**Comments:** many bucket wells but few of them operational

**Source of revenue:** Fishing, Farming







# The Madagascar Water Project



## MAINTINANDRY

Population: 6,500

GPS Coordinate: -19.42814, 48.9313

Located South of Vatomandry on Pangalana Channel

Fonkontany: Maintinandry

Commune: Vatomandry

District: Vatomandry

Region: Antsinanana

Current Water Source: Bucket wells

Comments: many bucket wells but few operational

Source of revenue: Fishing, Farming



Kids fetching water in Maintinandry Village




Kids and grand mother in Ambinanin'ny Sakaleona Village







# The Madagascar Water Project



## SERANANDAVITRA

Population: 600

GPS Coordinate: -19.5295, 48.8868

Located between Maintinandry and Marosiky

Fonkontany: Seranandavitra

Commune: Ilaka Est

District: Mahanoro

Region: Antsinanana

Current Water Source: Pangalana Channel, ricefield

Comments: have 2 pumps, none working

Source of revenue: Fishing, Farming



Village of Seranandravitra with broken Bush proof pump




Mother with her sons in Seranandravitra Village





# The Madagascar Water Project



## AMBODIVOANGY

Population: 550

GPS Coordinate: -19.52413, 48.90124

Located East of Seranandavitra across Pangalana

Fonkontany: Seranandavitra

Commune: Ilaka Est

District: Mahanoro

Region: Antsinanana

Current Water Source: Pump, Pangalana Channel

Comments: have 2 pumps, only 1 working


Source of revenue: Fishing, Farming







# The Madagascar Water Project



UNNAMED

Population: 500

GPS Coordinate: -19.47505, 48.91185

Located between Maintinandry and Marosiky on Pangalana

Fonkontany: Seranandavitra

Commune: Ilaka Est


District: Mahanoro

Region: Antsinanana

Current Water Source: Pump, Pangalana Channel

Comments: have 1 pump

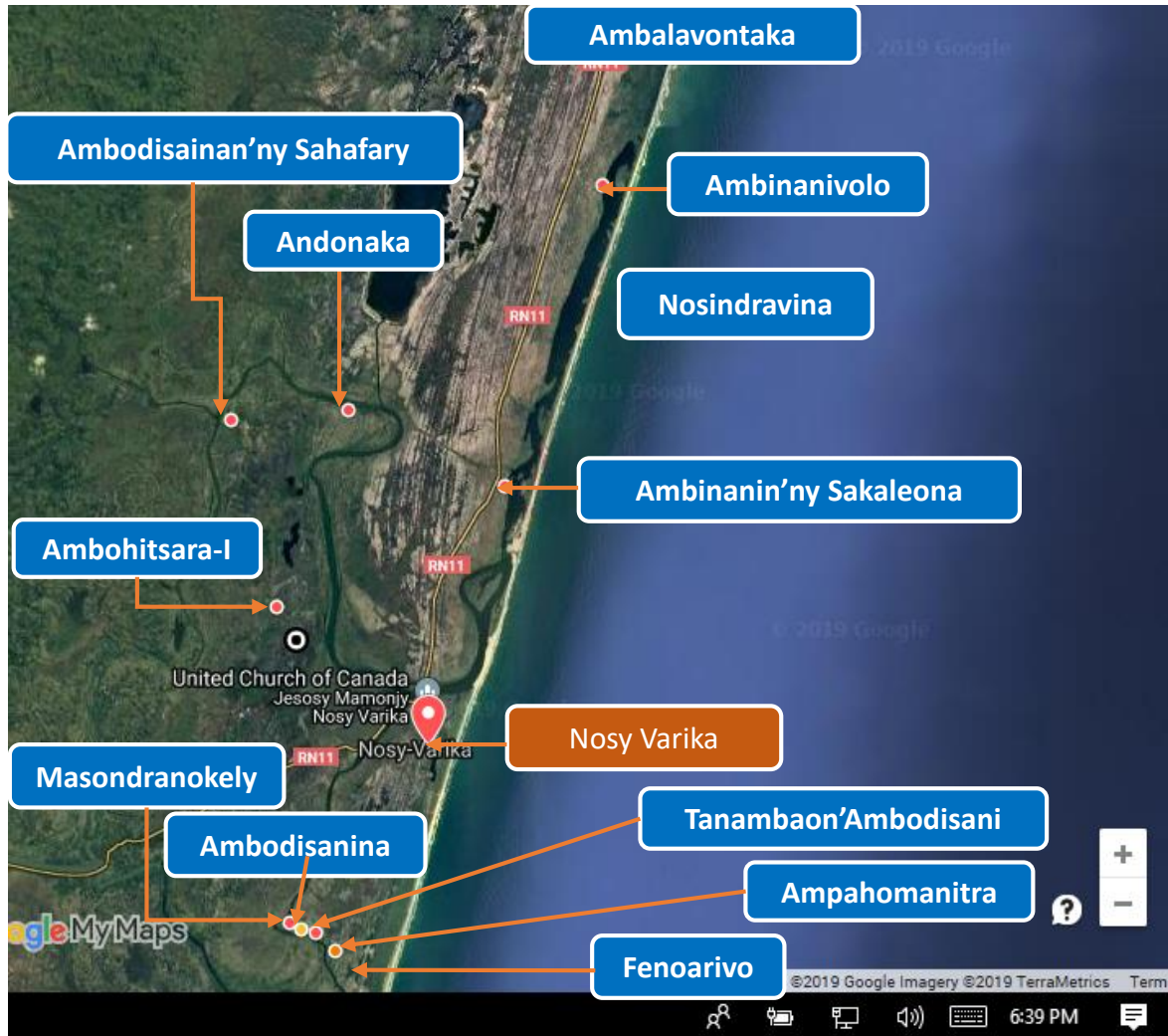

Source of revenue: Fishing, Farming







# The Madagascar Water Project



## MASOMELOKA – NOSY VARIKA




Only source of water in Seranandavitra Village





# The Madagascar Water Project



## AMBALAVONTAKA

Number of people: 5,075

GPS Coordinate: -20.34749, 48.57538

Located South of Masomeloka

Fonkontany: Ambalavontaka

Commune: Masomeloka


District: Mahanoro

Region: Antsinanana

Current Water Source: Pangalana Channel

Comments: have 1 bucket well but dry during dry season


Source of revenue: Fishing, Farming







# The Madagascar Water Project



## AMBINANIVOLO

**Population:** 500

**GPS Coordinate:** -20.41685, 48.57838

**Located North East of Nosy varika**

**Fonkontany:** Ambinanivolo

**Commune:** Nosy Varika

**District:** Nosy Varika

**Region:** Fianarantsoa

**Current Water Source:** River Sakaleona


**Source of revenue:** Fishing, Farming







# The Madagascar Water Project



## NOSINDRAVINA

**Population:** 500

**GPS Coordinate:** -20.48167, 48.57068

**Source of water to drink:** River Sakaleona

**Located North East of Nosyvarika**

**Fonkontany:** Ambinanin'ny Sakaleona

**Commune:** Nosy Varika

**District:** Nosy Varika

**Region:** Fianarantsoa

**Current Water Source:** River Sakaleona

**Source of revenue:** Fishing, Farming



### Untitled Map

Write a description for your map.

Google Earth


Image © 2019 DigitalGlobe

500 ft





# The Madagascar Water Project



## AMBINANIN'NY SAKALEONA

Population: 2,500

GPS Coordinate: -20.54015, 48.54989

Source of water to drink: River Sakaleona

Located North East of Nosyvarika

Fonkontany: Ambinanin'ny Sakaleona

Commune: Nosy Varika

District: Nosy Varika

Region: Fianarantsoa

Current Water Source: River Sakaleona

Source of revenue: Fishing, Farming




Kids and grand mother in Ambinanin'ny Sakaleona Village







# The Madagascar Water Project



## ANDONAKA

Population: 1,347

GPS Coordinate: -20.52532, 48.51708

Located North west of Nosy Varika

Fonkontany: Andonaka

Commune: Nosy Varika

District: Nosy Varika

Region: Fianarantsoa

Current Water Source: River Sakaleona

Comments: have 2 bucket wells , both salty

Source of revenue: Fishing, Farming




01 of the 02 Bucket well in Andonaka Village





# The Madagascar Water Project



## AMBODISAINAN'NY SAHAFARY

**Population: 1,700**

**GPS Coordinate: -20.5276, 48.49241**

**Fonkontany: Ambodisainan'ny Sahafary**

**Commune: Nosy Varika**

**District: Nosy Varika**

**Region: Fianarantsoa**

**Current Water Source: : River Sakaleona, Bucket Wells**


**Source of revenue: Fishing, Farming**







# The Madagascar Water Project



## AMBOHITSARA I

Population: 1,000

GPS Coordinate: -20.56384, 48.50198

Located North west of Nosy Varika

Fonkontany: Ambohitsara I

Commune: Nosy Varika


District: Nosy Varika

Region: Fianarantsoa

Current Water Source: Rice Field

Comments: no bucket wells, no pumps


Source of revenue: Fishing, Farming







# The Madagascar Water Project



## NOSY VARIKA

Population: 7,300

GPS Coordinate: GPS -20.59051, 48.53378

Located South of Masameloka

Fonkontany: Nosy Varika

Commune: Nosy Varika

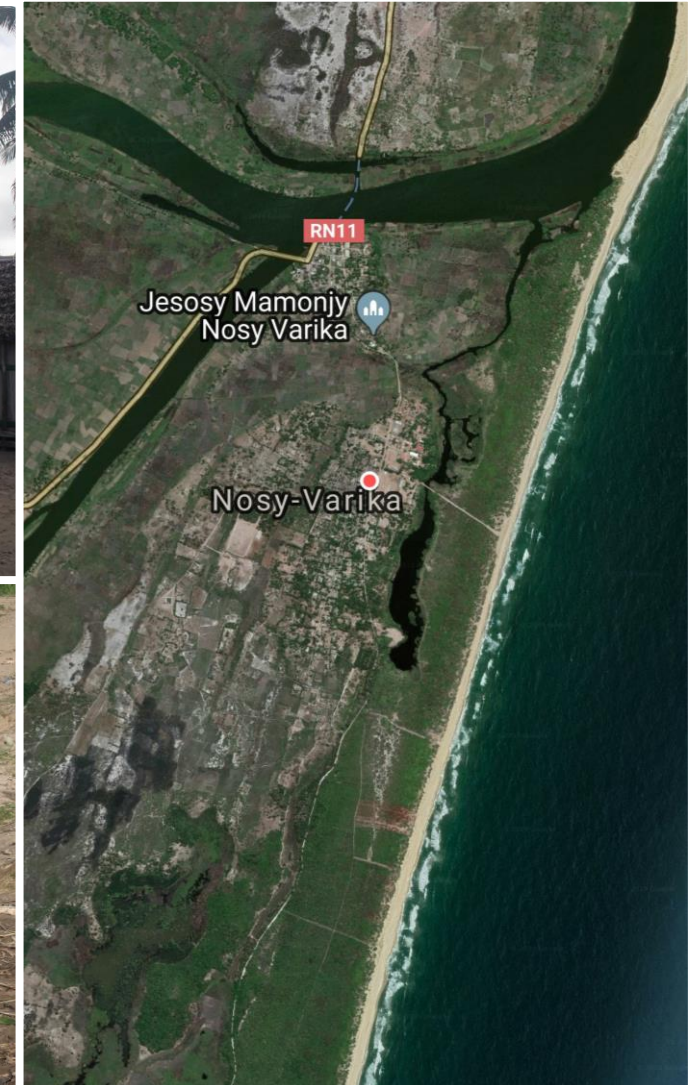
District: Nosy Varika

Region: Fianarantsoa

Current Water Source: Bucket Wells

Comments: large water project inoperable due to cost and maintenance


Source of revenue: Fishing, Farming



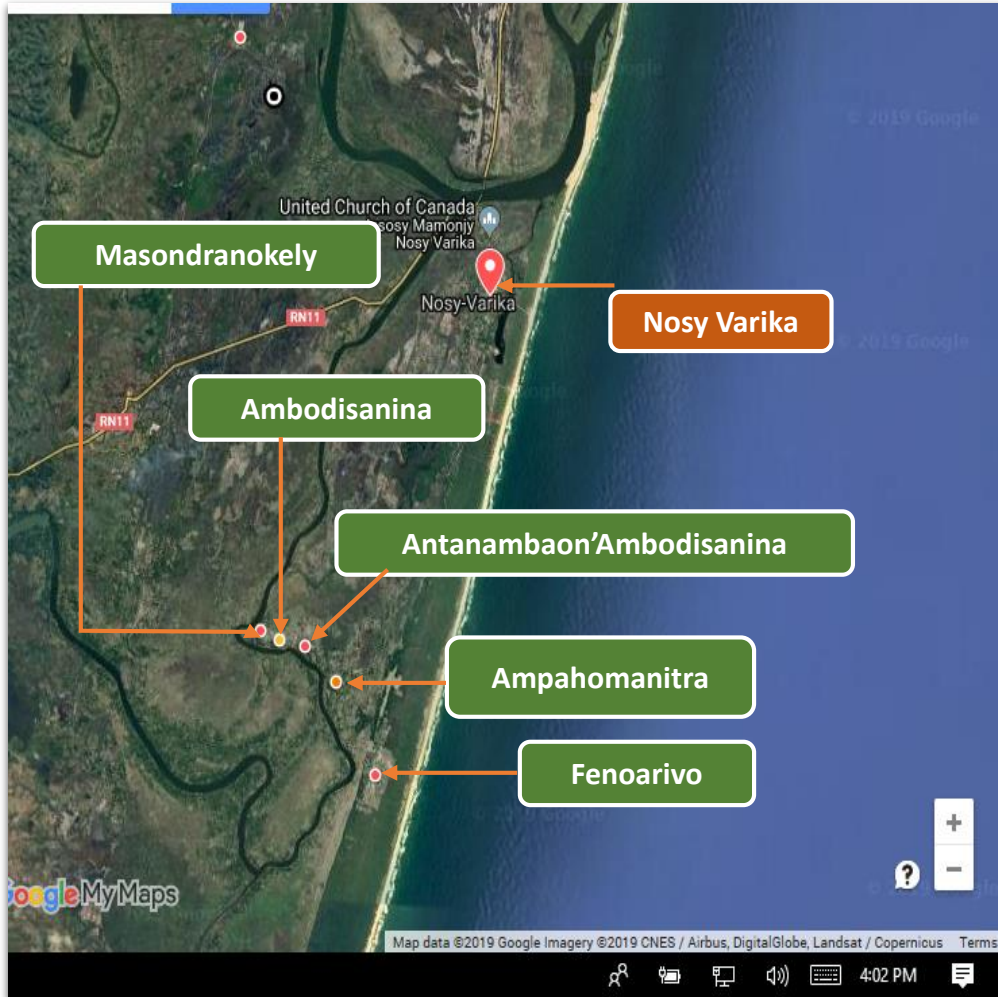




# The Madagascar Water Project



## SOUTH OF NOSY VARIKA




Ampahomanitra Village





# The Madagascar Water Project



## MASONDRANOKELY

Population: 688

GPS Coordinate: -20.62517, 48.50464

Located south of Nosy Varika

Fonkontany: Masondranokely

Commune: Nosy Varika

District: Nosy Varika

Region: Fianarantsoa

Current Water Source: River Sakaleona

Comments: have 5 pumps but just 1 working


Source of revenue: Fishing, Farming







# The Madagascar Water Project



## AMBODISANINA

Population: 700

GPS Coordinate: -20.62626, 48.50699

Located south of Nosy Varika

Fonkontany: Ambodisanina

Commune: Nosy Varika

District: Nosy Varika

Region: Fianarantsoa

Current Water Source: River Sakaleona

Comments: have 3 pumps, none working


Source of revenue: Fishing, Farming







# The Madagascar Water Project



## TANAMBAON'AMBODISANINA

Population: 800

GPS Coordinate: -20.62684, 48.51024

Located south of Nosy Varika

Fonkontany: Ambodisanina

Commune: Nosy Varika

District: Nosy Varika

Region: Fianarantsoa

Current Water Source: River Sakaleona

Comments: have 3 pumps, none working

Source of revenue: Fishing, Farming








# The Madagascar Water Project

## AMPAHOMANITRA



Population: 2,600

GPS Coordinate: -20.63047, 48.51422

Located south of Nosy Varika

Fonkontany: Ampahomanitra

Commune: Nosy Varika

District: Nosy Varika

Region: Fianarantsoa

Current Water Source: River Sakaleona

Comments: have 3 pumps but only 1 working


Source of revenue: Fishing, Farming







# The Madagascar Water Project



## FENOARIVO

Population: 1,026  
GPS Coordinate: -20.64023, 48.51928  
Located south of Nosy Varika  
Fonkontany: Fenoarivo  
Commune: Nosy Varika  
District: Nosy Varika  
Region: Fianarantsoa  
Current Water Source: River Sakaleona  
Comments: have 3 Pumps but only 1 working  
Source of revenue: Fishing, Farming

