

Rearsby Neighbourhood Plan 2017-2028

SUPPLEMENTARY DOCUMENT: POPULATION & HOUSING ISSUES

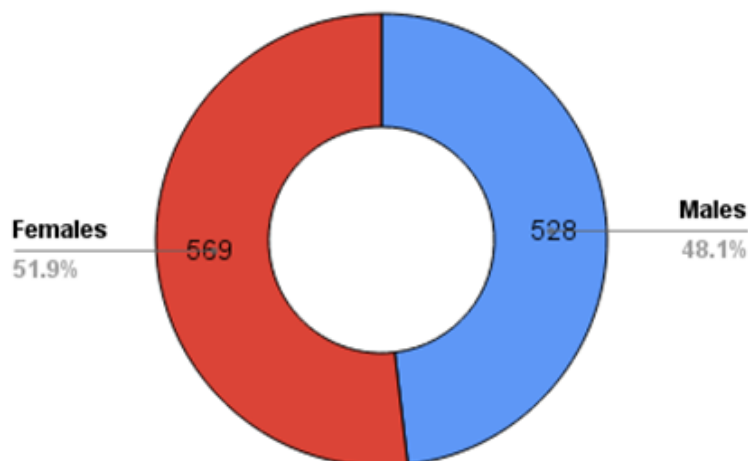
1. INTRODUCTION

This report is a review of the most recent official statistics for Rearsby Parish to influence and support the Rearsby Neighbourhood Plan and is based on the Census 2011 which is the most recent Official Data Source.

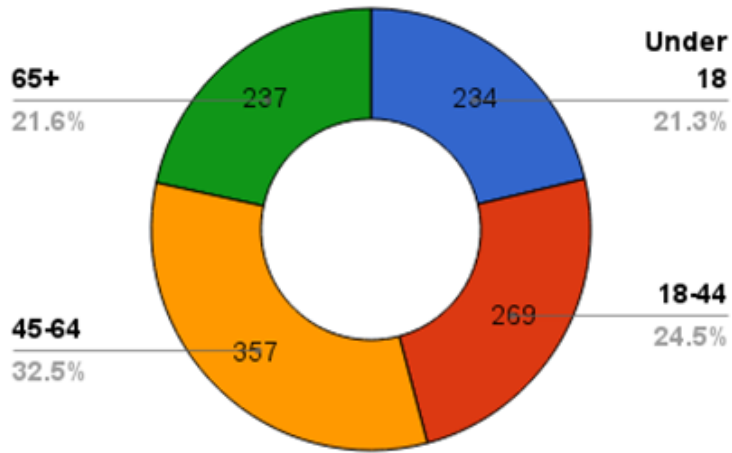
2. POPULATION PROFILE

Rearsby Parish is 600 Hectares and had a population of 1097 which is 1.8 People per Hectare. There are 407 Households which gives an average household size of 2.7 people per household. 120 of the households have No Adults In Employment and just 2 of those had dependent children with 136 households having dependent children. 73 households contained at least one resident with a long term health problem or disability, 16 of those have at least one dependent child. There are 528 Males (48.1%) and 569 Females (51.9%). 21.6% of residents are aged 65 and over which, though typical of rural areas is slightly higher than the Charnwood District (16.4%), East Midlands (17.1%) and England (16.3%) averages.

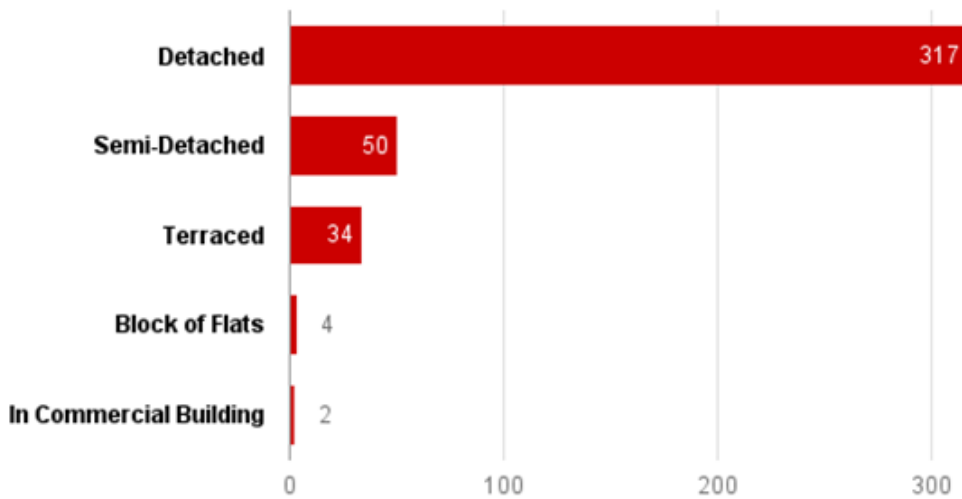
Sex Breakdown



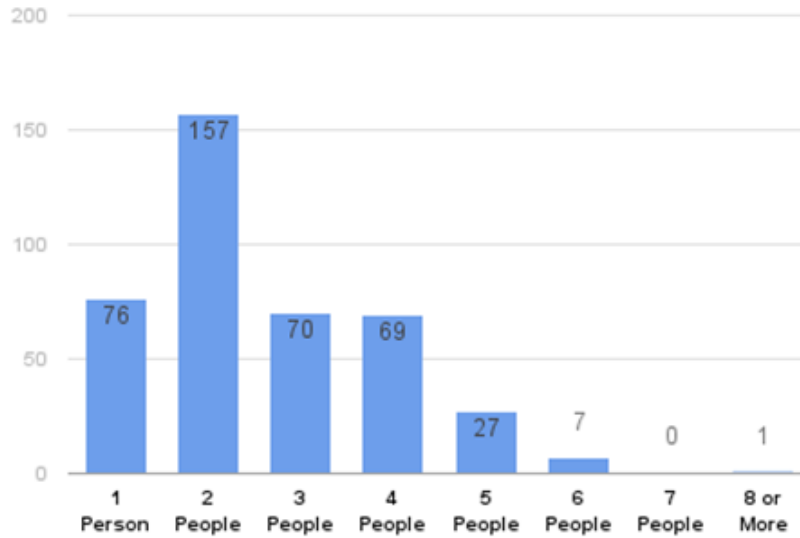
Age Structure (KS102EW)



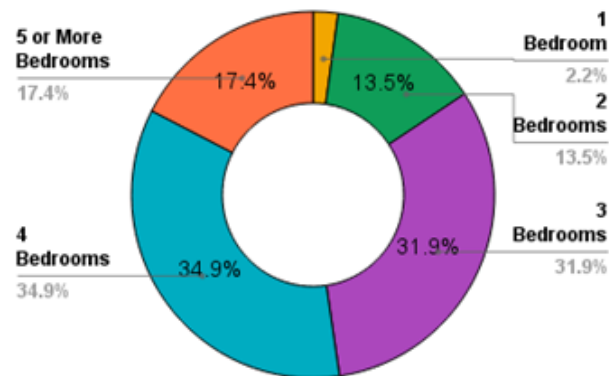
Accommodation Type - Households (QS402EW)



Household Size (QS406EW)



Number of Bedrooms (QS411EW)



Tenure - Households (QS405EW)

