

What Do You See Photo Challenge 2017



A photo challenge for Niagara photographers who are interested in the opportunity to see through the lens of fellow photographers as a source of inspiration.

- This year we have 6 locations spread across Niagara !
- Visit each of the 6 locations below and take photos.
- You can do them all in one day or different days, time etc. Please stay as close to the designated spot or area as possible when taking your shots or it will defeat the purpose. Don't be afraid to get creative with your photos. Remember this is the "what do you see" photo challenge, so make us "see what you see".
- When you have shot all the locations pick your one best photo from each location and process the 6 images to your liking, anything goes.
- Resize your 6 images to maximum 1400 pixels wide x 1050 pixels high in JPG format.
- Rename each jpg image file starting with the number of the location and then your name. As an example an image from location 3 will be called "3 Joe Smith".
- After resizing and renaming your 6 jpg images, email them to me **dropdcreighton@gmail.com** to complete your submission.
- Deadline for submissions is October 2nd 2017.

Here's the best part;

Your images will be assembled into a slide show with the other participants and shown in the order of locations. That way all of us can draw on the inspiration in seeing what other photographers see with different interpretations of the same locations. It is a great way to expand what you see and photograph, as well as a great excuse to go out and shoot!

The slideshow will premier at a Welland Camera Club meeting on October 25th 2017. After that evening it will be uploaded to YouTube for all of us to enjoy. See <http://www.wellandcameraclub.com/> for location & time.

Check out these past challenges:

The 2014 challenge can be viewed here ! <https://www.youtube.com/watch?v=I5bCzKill7w>

The 2015 challenge can be viewed here ! <https://www.youtube.com/watch?v=stmMf7vIJAs&t=2s>

FAQ's

Is there a cost to participate?

There is no cost. The challenge is free.

Do I have to be a member of the Welland Camera Club?

No, you don't need to be a member of any club. All are welcome to participate. You are also welcome to come see the premier on 25 October 2017.

Is this a competition?

It's not a competition, just a creative exercise for us all.

Will my Photos be used for anything else?

Absolutely not, your photos will be in a slideshow posted on YouTube for the purposes of this challenge only.

Have Fun !

Darren Creighton

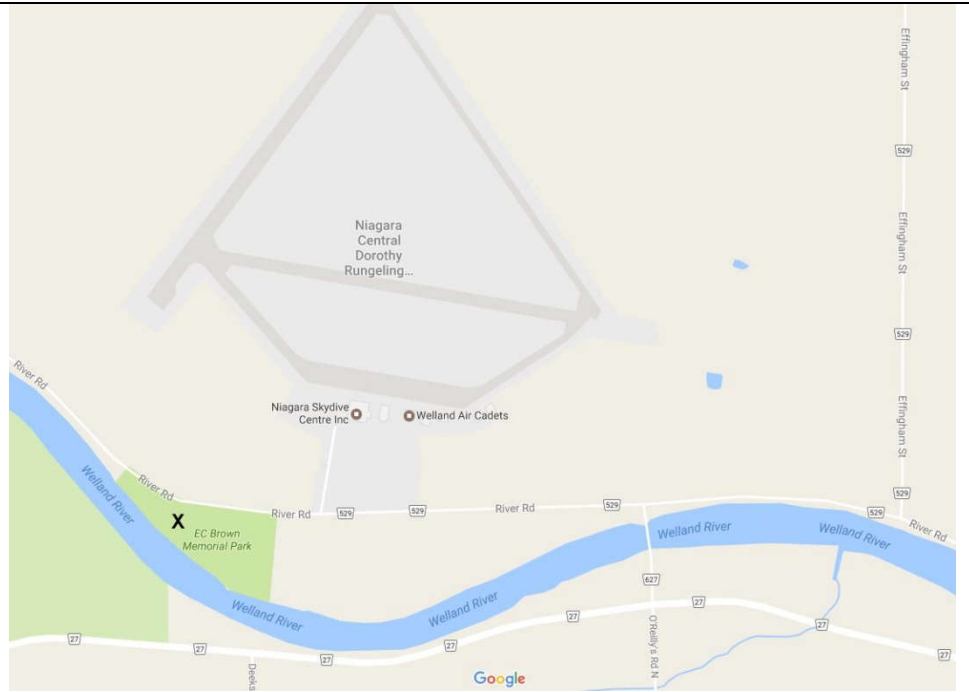
#1 E.C. Brown Memorial Park Trees

Out on River Road right across from the Welland Airport. This small area of trees is a hidden treasure.

Pull into the western parking lot where the boat launch is. the trees are to the left when facing the river.

GPS 42.972680, -79.329390

X marks the spot! ----->

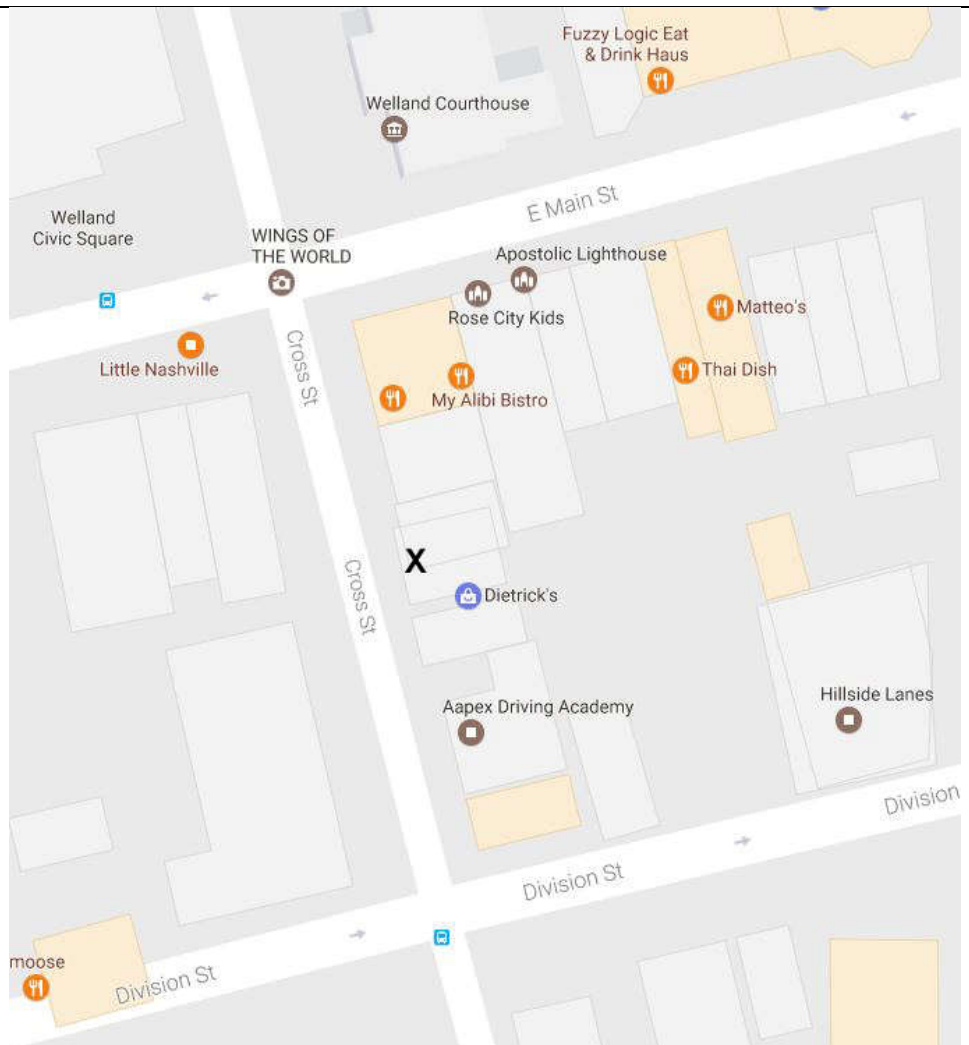


#2 Cross Street Narrow Alley

Located on Cross Street in downtown Welland, between Division & Main. This narrow alley is on the east side of the street between Dr. Saari & Dietrick's right where the crosswalk is. There is great photographic potential in this unique small space. A great place for portraits.

GPS 42.991676, -79.247998

X marks the spot! ----->

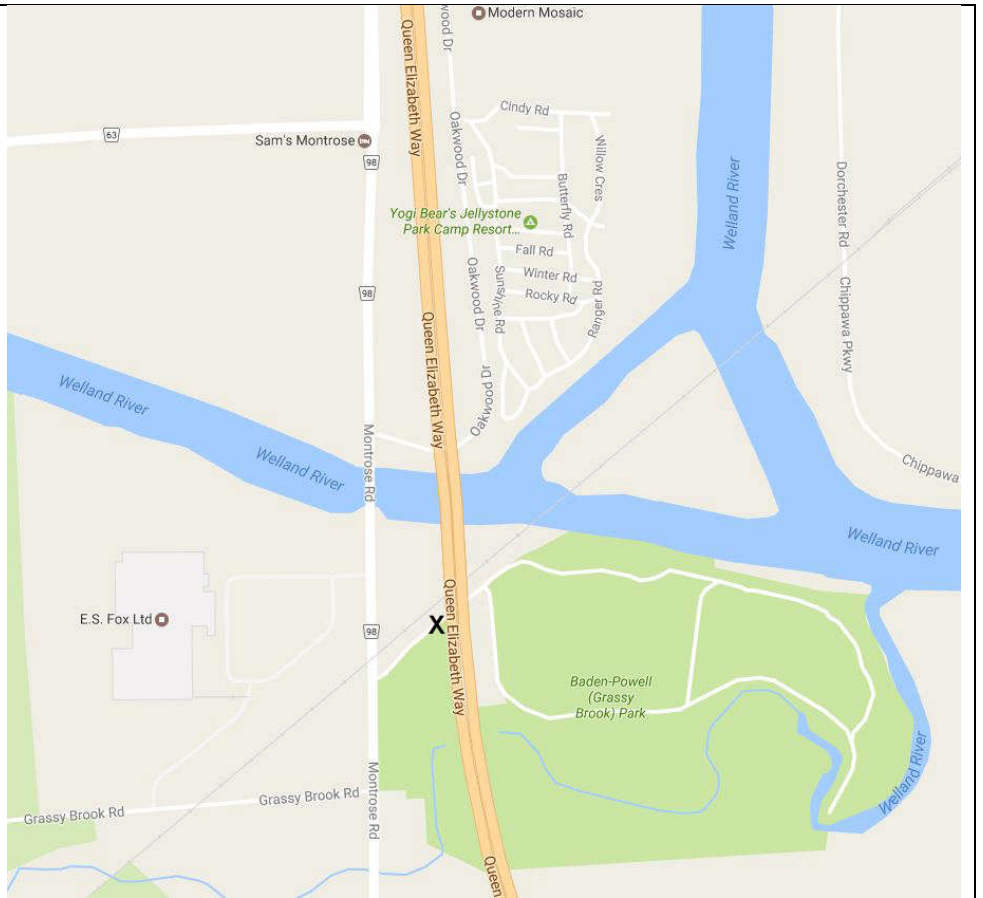


#3 Baden-Powell City Wide Park QEW Overpass

On Montrose Road in Niagara Falls across from ES Fox. Walking into the entrance of this park brings you under the QEW overpass.

GPS 43.043904, -79.122945

X marks the spot ! ----->

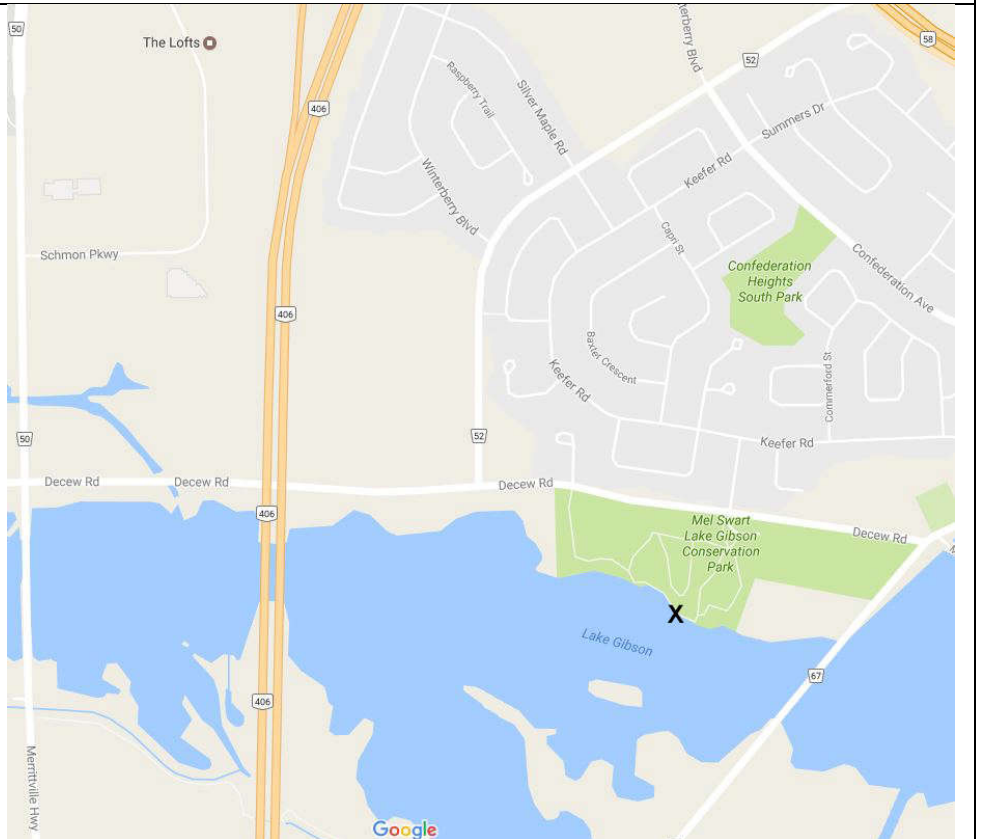


#4 Mel Swart Lake Gibson Boardwalk

On Decew Road in Alanburg. A short walk in this park brings you to the boardwalk with great view of Lake Gibson.

GPS 43.106883, -79.225530

X marks the spot ! ----->

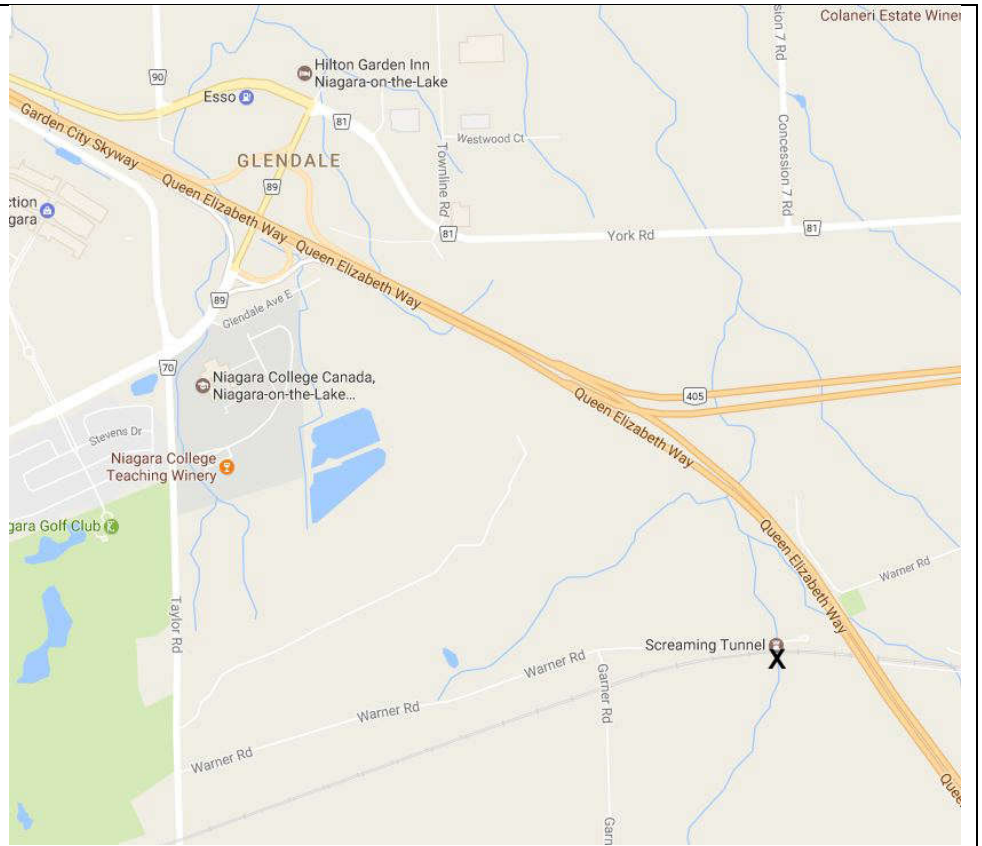


#5 Screaming Tunnel !

At the dead end of Warner Road in Niagara Falls you will find the tunnel. It's on your right where there is a big dip in the road. Legend recounts that the tunnel is haunted by the ghost of a young girl, who after escaping a nearby burning farm building with her clothing ablaze, died within its walls. A great place to explore. Try to go here when its dry as the tunnel does accumulate water after a lot of rain.

GPS 43.145648, -79.145081

X marks the spot ! ----->



#6 Cathedral of Saint Catherine of Alexandria

On the corner of Church & Lyman in downtown St. Catharines. A beautiful church to photograph.

GPS 43.160735, -79.246383

X marks the spot ! ----->

