

10/13/2012

# PLEIADIAN PYRAMIDS OF UXMAL

The purpose of this study is to present the evidence that the geometric ley-lines of the following city layout is set to the *Cydonia, Mars* ley-lines. Pertaining to the *Cydonia, Mars* anomalies, there are 3 main pyramid structures that comprise the *Martian Motif*. There is the famous *Face of Mars*, the giant *Pentagon Fortress* and the *Pleiadian Pyramid City*. These 3 structures triangulate each other and would make up the core of a large metropolitan city on Earth. What is astonishing is that such a *Martian Motif* is seen implemented in the architecture of almost all the ancient civilizations on Earth. This started, at least based on the archeological record after the *Flood of Noah* with Babylon and Sumer. How the *Martian Motif* is tied to the ley-lines of ancient cities, temples and structures is that perhaps the lost knowledge and connection of the Martian civilization was conveyed to the few and selected 'priestly' class on Earth that constitutes the Secret Societies, etc. This special class of humans are perhaps tasked at keeping the legacy, lifeline and bloodline operational. Even now in the modern era, the same *Cydonia, Mars* motif is incorporated into the major capitals

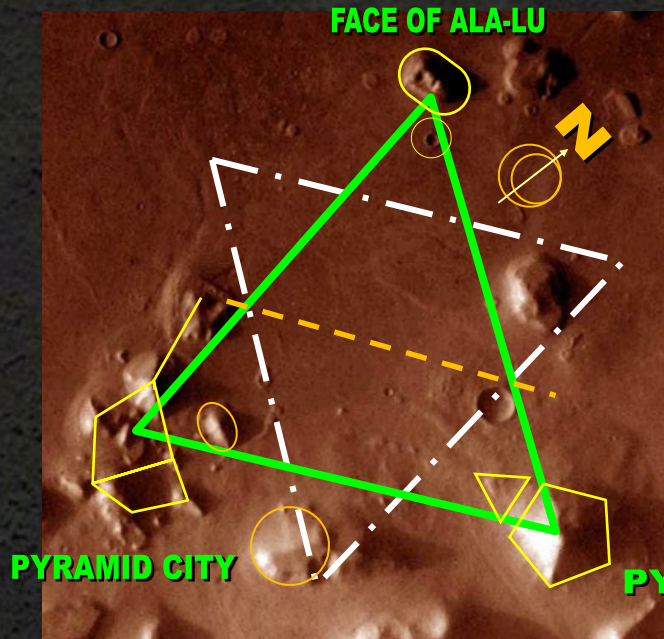
## MARTIAN MOTIF OF THE PLEIADIAN PATTERNS

### MARTIAN PATTERN

40°44'33.60N 09°27'40.29W

CYDONIA, MARS

### FACE OF ALA-LU

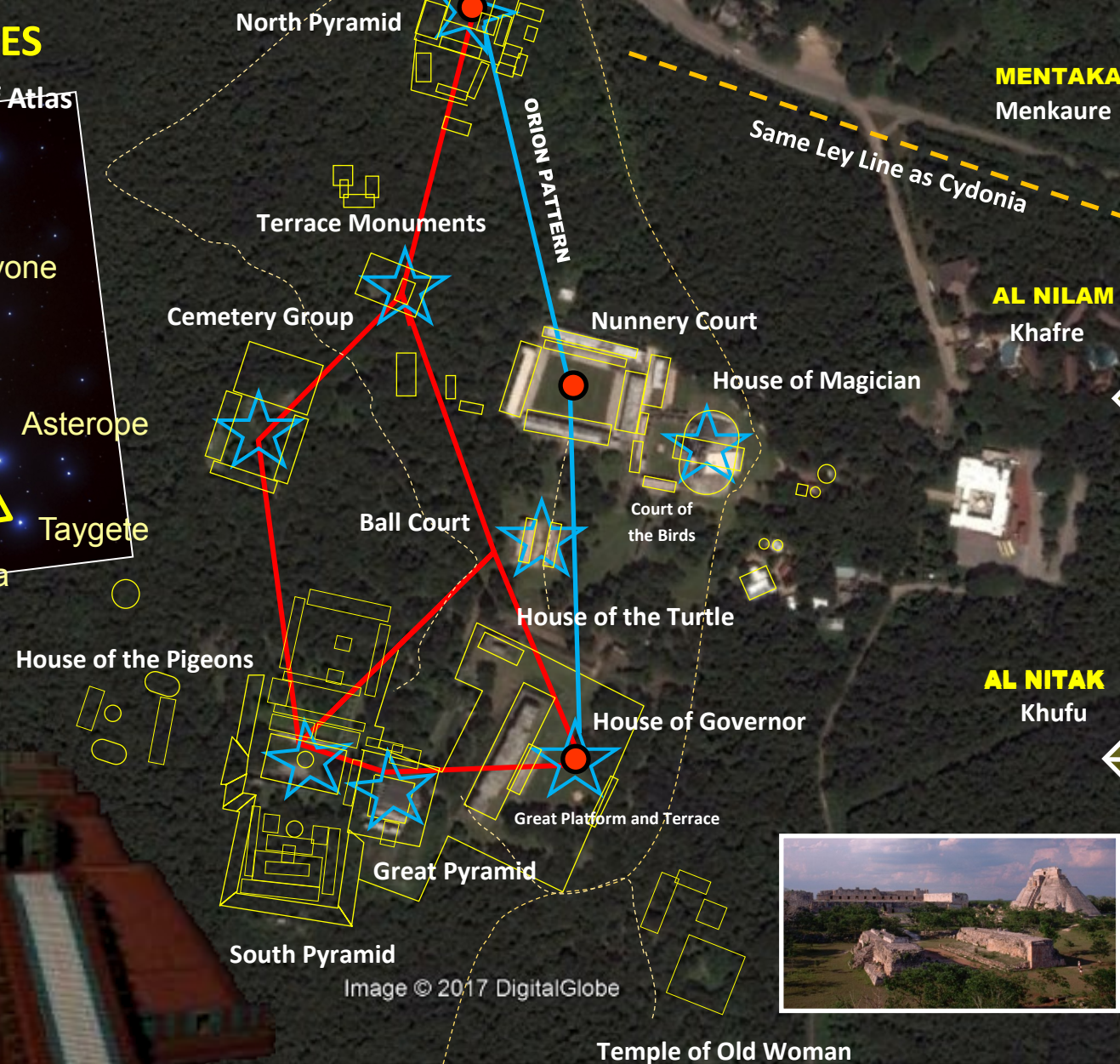
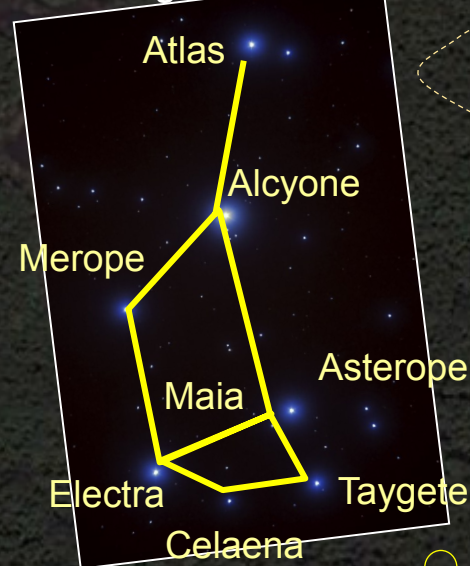


PYRAMID CITY

D&M  
PYRAMID

### THE PLEIADES

The 7 Daughters of Atlas

MENTAKA  
MenkaureAL NILAM  
KhafreAL NITAK  
Khufu

GIZA PYRAMIDS PLEADIAN MARS PYRMIDS

Google Earth

© Composition & Some Graphics by  
**LUIS B. VEGA**  
 vegapost@hotmail.com  
 www.PostScripts.org  
 FOR ILLUSTRATION PURPOSES ONLY

Main Sources  
 GoogleEarth.com  
 Wikipedia.com

Tour Guide

2010

Imagery Date: 10/13/2012 20°21'36.92" N 89°46'15.43" W elev 0 ft eye alt 6093 ft