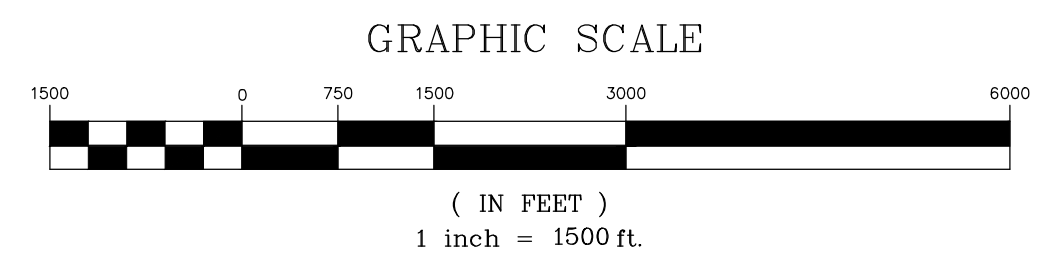
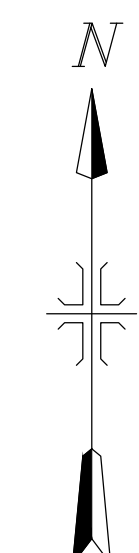
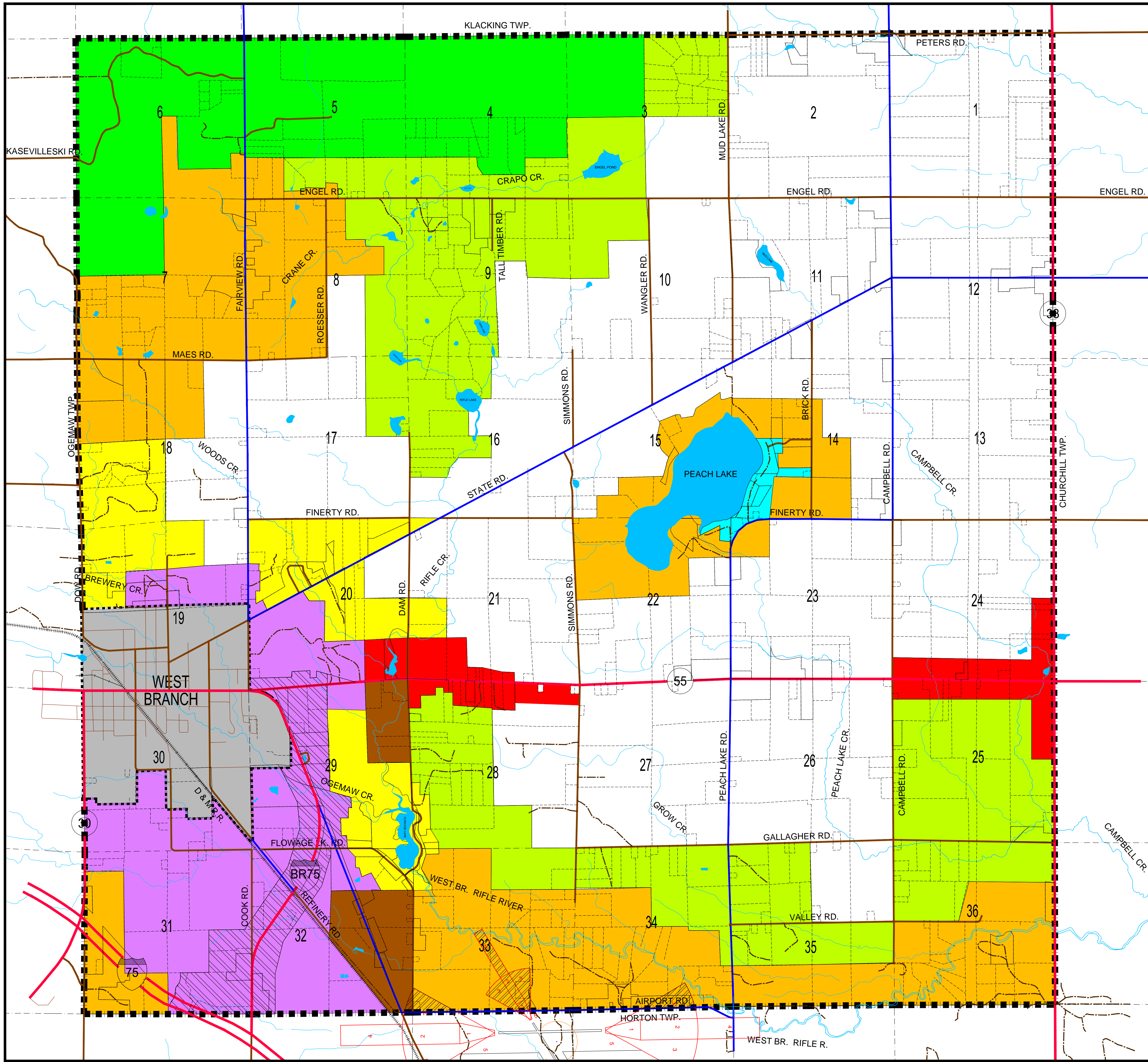


Zoning Map



- = Agricultural District
- = Forested / Rural Residential District
- = Country Estate District
- = Low-density Residential District
- = Medium-density Residential District
- = Commercial District
- = Industrial District
- = Urban Mixed Use District
- = Business Loop Overlay District
- = Airport Safety Overlay District
- = Waterfront District

- Revision Notes:**
1. Revised on July 26, 2006 to reflect district change in Section 28 for the Crawford Map Amendment.
 2. Revised on June 3, 2008 to change the name of the Mixed Use District to Urban Mixed Use District. Also, the color of this district was changed to purple to help distinguish it from other districts.
 3. Revised March 23, 2009 to reflect district change in Section 18 for the LeDuc Map Amendment.
 4. Revised January 16, 2013 to reflect Map Amendment in SE 1/4 of the NW 1/4 of Section 19 changing zoning from Industrial to Urban Mixed Use.
 5. Revised August xx, 2013 to add Waterfront District in area of platted subdivisions and small parcels around Peach Lake in Sections 14, 22, and 23.

PROJECT NUMBER: U-030131
 DRAWN BY: S.E. Bell
 DATE: July 6, 2004
 SCALE: 1" = 1500'
 REVISED DATE:
 REVISED DATE:
 ENGINEER:
 SHEET 1 OF 1

Zoning Map WEST BRANCH TOWNSHIP 1705 S. FAIRVIEW WEST BRANCH, MI 48661

LAPHAM ASSOCIATES
 ENGINEERING
 PLANNING
 ENVIRONMENTAL
 SURVEYING

116 South 3rd Street
 West Branch, MI 48661
 P (989) 345-5030
 F (989) 345-7302
 www.laphamassoc.com
 © 2009-13 COP/RIGHT, LAPHAM ASSOCIATES
 UNAUTHORIZED COPYING IS PROHIBITED.

APPROVED USE FOR:
 ○ PRELIMINARY
 ○ PERMIT/BID
 ○ CONSTRUCTION
 ● FINAL RECORD

H:\P\planning\110203\WB_TWP_BASE_REVISED for Waterfront.dwg, 7/22/2013 2:28:38 PM, DWG To PDF, PLOT