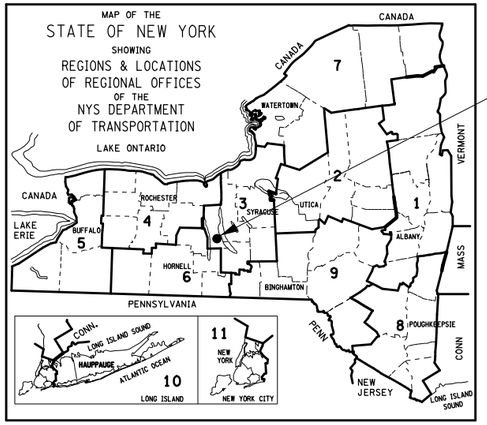

PROJECT LOCATION

NEW YORK STATE OF OPPORTUNITY.

Department of Transportation

THE LATEST REVISIONS OF THE STANDARD SHEETS MAINTAINED BY THE DEPARTMENT, WHICH ARE CURRENT ON THE DATE OF ADVERTISEMENT FOR BIDS, SHALL BE CONSIDERED TO BE IN EFFECT. ALL PAY ITEMS AND WORK CONTAINED IN THE CONTRACT AND ANY ADDITIONAL PAY ITEMS AND WORK ENCOUNTERED DURING THE COURSE OF THE CONTRACT SHALL BE SUBJECT TO THE APPLICABLE STANDARD SHEET(S) UNLESS OTHERWISE SPECIFIED IN THE CONTRACT DOCUMENTS.

ALL WORK CONTEMPLATED UNDER THIS CONTRACT IS TO BE COVERED BY AND IN CONFORMITY WITH THE STANDARD SPECIFICATIONS (US CUSTOMARY) REFERENCED IN THE CONTRACT PROJECT "PROPOSAL" EXCEPT AS MODIFIED BY THESE PLANS OR BY CHANGES SET FORTH IN THE CONTRACT PROJECT "PROPOSAL."

CONTRACT PLANS HAVE BEEN DESIGNED IN ACCORDANCE WITH NYSDOT POLICIES AND GUIDELINES AND THE FINAL DESIGN REPORT APPROVED ON 02/15/2018

SRTS IMPROVEMENT CONTRACT IN SENECA COUNTY
SOUTH SENECA ELEMENTARY SCHOOL WALKING AND BIKING SAFETY IMPROVEMENTS
VILLAGE OF INTERLAKEN
TOWN OF COVERT
PIN 3755.65

CONTRACT D034006

SENECA COUNTY

CONTRACTOR'S NAME _____

AWARD DATE _____

COMPLETION DATE _____

FINAL ACCEPTANCE DATE _____

REGIONAL DIRECTOR _____

ENGINEER IN CHARGE _____

FINAL COST TOTAL _____

FISCAL SHARE COST(S)

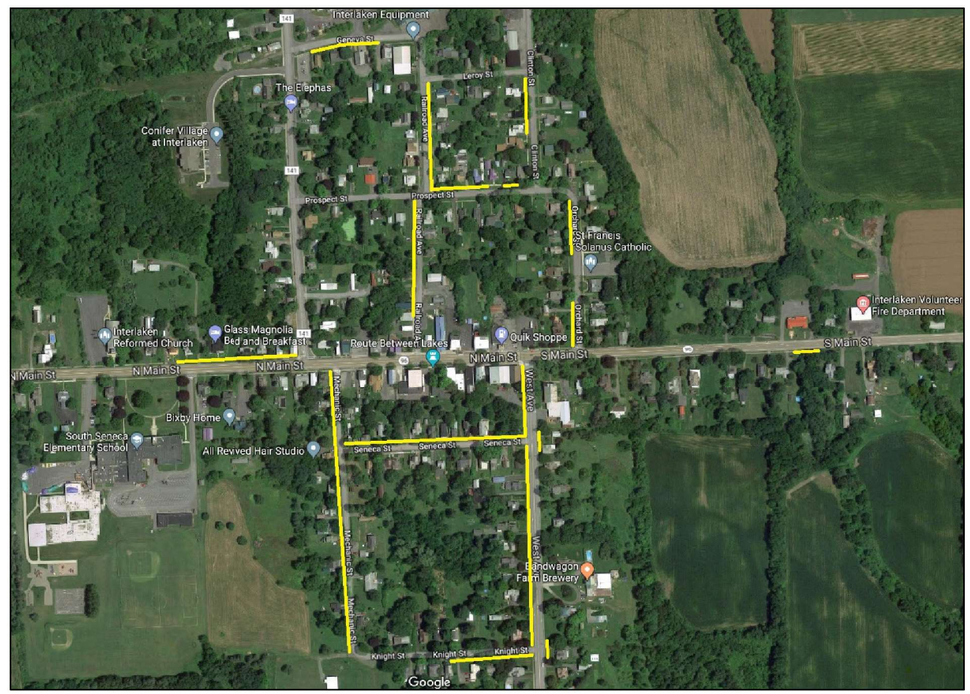

PROJECT LOCATION
SOUTH SENACA ELEMENTARY SCHOOL SIDEWALKS
VILLAGE OF INTERLAKEN

APPROVED BY
Richard Richardson 5/15/2019
RESPONSIBLE LOCAL OFFICER DATE

SRTS SIDEWALK/RAMP IMPROVEMENT CONTRACT		
INTERLAKEN CENTRAL SCHOOL		
SOUTH SENACA ELEMENTARY SCHOOL SIDEWALKS		
COUNTY: SENECA		
FED. ROAD REG. NO.	STATE	SHEET NO.
1	N.Y.	1
CAPITAL PROJECT IDENTIFICATION NO. 3755.65		

INDEX ON SHEET NO. 2

PROJECT MANAGER R. SAWCZAK
CHECK K. PHILLIPS
DRAFTING S. GODAVARTHY
CHECK K. PHILLIPS
DESIGN S. GODAVARTHY
JOB MANAGER K. PHILLIPS
DESIGN SUPERVISOR R. WILDER

FILE NAME = 375565_cph_cvr.dgn
DATE/TIME = 10-MAY-2019 14:28
USER = camponsa

ALIGNMENT

ABBR.	DESCRIPTION
AH	AHEAD
AZ	AZIMUTH
BK	BACK
℄	BASELINE
BRG	BEARING
℄	CENTERLINE
CS	CURVE TO SPIRAL
e	SUPERELEVATION RATE (CROSS SLOPE)
EQ	EQUALITY
EXT	EXTERNAL
HCL	HORIZONTAL CONTROL LINE
HSD	HEADLIGHT SIGHT DISTANCE
L	LENGTH OF CIRCULAR CURVE
LS	LENGTH OF SPIRAL
LVC	LENGTH OF VERTICAL CURVE
E	CENTER CORRECTION OF VERTICAL CURVE
ML	MAIN LINE
PC	POINT OF CURVATURE
PI	POINT OF INTERSECTION
POL	POINT ON LINE
PSD	PASSING SIGHT DISTANCE
PT	POINT OF TANGENT
PVC	POINT OF VERTICAL CURVE
PVI	POINT OF VERTICAL INTERSECTION
PVT	POINT OF VERTICAL TANGENT
R	RADIUS
SC	SPIRAL TO CURVE
SSD	STOPPING SIGHT DISTANCE
ST	SPIRAL TO TANGENT
STA	STATION
T	TANGENT LENGTH
TGL	THEORETICAL GRADE LINE
TS	TANGENT TO SPIRAL
VC	VERTICAL CURVE

TOPOGRAPHY (DRAINAGE)

ABBR.	DESCRIPTION
BB	BOTTOM OF BANK (STREAM)
BC	BOTTOM OF CURB
BO	BOTTOM OF OPENING
CAP	CORRUGATED ALUMINUM PIPE
CB	CATCH BASIN
CIP	CAST IRON PIPE
℄ STRM	CENTERLINE OF STREAM
CMP	CORRUGATED METAL PIPE
CP	CONCRETE PIPE
CSP	CORRUGATED STEEL PIPE
CULV	CULVERT
DIA	DIAMETER
DMH	DRAINAGE MANHOLE
DS	DRAINAGE STRUCTURE PIPE
D'XING	DITCH CROSSING
EHW	EXTREME HIGH WATER
EL	ELEVATION
ELEV	ELEVATION
ELW	EXTREME LOW WATER
ES	END SECTION
HW	HEADWALL
INV	INVERT
MH	MANHOLE
MHW	MEAN HIGH WATER
OHW	ORDINARY HIGH WATER
OLW	ORDINARY LOW WATER
RCP	REINFORCED CONCRETE PIPE
SICPP	SMOOTH INTERIOR CORRUGATED POLYETHYLENE PIPE
TB	TOP OF BANK (STREAM)
TC	TOP OF CURB
TG	TOP OF GRATE
VCP	VITRIFIED CLAY PIPE

TOPOGRAPHY (MISCELLANEOUS)

ABBR.	DESCRIPTION
ABUT	ABUTMENT
AOBE	AS ORDERED BY ENGINEER
ASPH	ASPHALT
BDY	BOUNDARY
BLDG	BUILDING
BM	BENCH MARK
CC	CENTER TO CENTER
CONC	CONCRETE
CONST	CONSTRUCTION
CR	COUNTY ROAD
D	DEED DISTANCE
DM	DIRECT MEASUREMENT
DWY	DRIVEWAY
EP	EDGE OF PAVEMENT
ES	EDGE OF SHOULDER
FEE	FEE ACQUISITION
FEE WO/A	FEE ACQUISITION WITHOUT ACCESS
FP	FENCE POST
FD	FOUNDATION
FL	FENCE LINE
GAR	GARAGE
GR	GRAVEL
HO	HOUSE
HWY	HIGHWAY
IP	IRON PIN OR IRON PIPE
MB	MAILBOX
MON	MONUMENT
N&W	NAIL AND WASHER
OG	ORIGINAL GROUND
O/H	OVERHEAD
P	PARCEL
PAV'T	PAVEMENT
PE	PERMANENT EASEMENT
PED POLE	PEDESTRIAN POLE
⅊	PROPERTY LINE
POR	PORCH
RR	RAILROAD
RTE	ROUTE
ROW	RIGHT OF WAY
RW	RETAINING WALL
SH	STATE HIGHWAY
SHLDR	SHOULDER
SPK	SPIKE
ST	STREET
STK	STAKE
STY	STORY
SW	SIDEWALK
TE	TEMPORARY EASEMENT
TO	TEMPORARY OCCUPANCY
U/G	UNDERGROUND
WW	WING WALL

UTILITIES

ABBR.	DESCRIPTION
E	ELECTRIC
EMH	ELECTRIC MANHOLE
G	GAS
GP	GUY POLE
GSB	GAS SERVICE BOX (HOUSE LINE)
GV	GAS VALVE (MAIN LINE)
HYD	HYDRANT
LP	LIGHT POLE
LPG	LOW PRESSURE GAS
PP	POWER POLE
SA	SANITARY SEWER
SMH	SANITARY MANHOLE
ST	STORM SEWER
T	TELEPHONE
TCB	TRAFFIC CONTROL BOX
TELBOX	TELEPHONE BOX
TEL P	TELEPHONE POLE
TMH	TELEPHONE MANHOLE
CTV	CABLE TELEVISION
W	WATER
WSB	WATER SERVICE BOX (HOUSE LINE)
WV	WATER VALVE (MAIN LINE)

SUBSURFACE EXPLORATION

ABBR.	DESCRIPTION
REPLACE ABBREVIATION "AB" WITH:	
AH	HAND AUGER
CP	CONE PENTROMETER
DA	2¼ INCHES CASED DRILL HOLE
DM	DRILLING MUD
DN	4 INCHES CASED DRILL HOLE
FH	HOLLOW FLIGHT AUGER
PA	POWER AUGER
PH	PROBE
PT	PERCOLATION TEST HOLE
RP	1 INCH SAMPLER (RETRACTABLE PLUG)
	TO BE DEFINED AT THE TIME OF EXPLORATION
SP	SEISMIC POINT
TP	TEST PIT
ABBREVIATION "C" IN CATEGORIES: DA, DM, DN, AND FH WITH:	
B	BRIDGE
C	CUT
D	DAM
F	FILL
K	CULVERT
W	WALL
X	TO BE USED IF ONE OF THE ABOVE CANNOT BE DEFINED AT THE TIME THE EXPLORATION IS MADE

STANDARD SYMBOL (PLANS)	ITEM PAYMENT UNIT: ESTIMATE OF QUANTITIES SHEET	EQUIVALENT NOMENCLATURE: (SPECS/PROPOSAL)
"	-	INCHES
'	LF	LINEAR FEET
mi	MI	MILES
ft^2	SF	SQUARE FEET
YD^2	SY	SQUARE YARD
AC	AC	ACRES
YD^3	CY	CUBIC YARD
GAL	GAL	GALLON
lb	LB	POUND
TON	TON	TON

INDEX

TOTAL NUMBER OF SHEETS 22

SHEET NUMBER	DESCRIPTION	DRAWING NUMBER
1	TITLE SHEET	COVER
2	INDEX AND ABBREVIATIONS	INDEX
3-4	LEGEND, LINE, AND POINT SYMBOLOGY	L-01 TO L-02
5	SIDEWALK TYPICAL SECTIONS	TYP-01
6	DRIVEWAY DETAILS	TYP-02
7	CURB RAMP DETAILS	TYP-03
8	MISCELLANEOUS TABLES	MST-01
9-21	GENERAL PLAN SHEETS	GNP-01 TO GNP-13
22	SIGN DATA SHEET	SDS-01

STANDARD SHEETS

608-01 619-20
608-03 619-50
609-02 619-51
609-03 645-01
619-04 645-03
619-10 645-09
619-11 680-01
619-12 685-01

SRTS SIDEWALK/RAMP IMPROVEMENT CONTRACT	PIN 3755.65	BRIDGES	CULVERTS	ALL DIMENSIONS IN ft UNLESS OTHERWISE NOTED
INTERLAKEN CENTRAL SCHOOL	UTILITY QUALITY LEVEL D			INDEX AND ABBREVIATION
SOUTH SENACA ELEMENTARY SCHOOL SIDEWALKS				
VILLAGE OF INTERLAKEN				
COUNTY: SENECA REGION: 03				

CONTRACT NUMBER D034006

DRAWING NO. INDEX
SHEET NO. 2

NEW YORK STATE OF OPPORTUNITY. Department of Transportation

DESIGN SUPERVISOR R. WILDER JOB MANAGER K. PHILLIPS DESIGN S. GODAVARTHY CHECK K. PHILLIPS DRAFTING S. GODAVARTHY CHECK K. PHILLIPS PROJECT MANAGER R. SAWCZAK

FILE NAME = 375565_cph_ind.dgn
DATE/TIME = 13-JUN-2019 10:49
USER = mdolan2

ALIGNMENT

STYLE	NAME	DESCRIPTION
	AC	CONTROL (CENTERLINE)
	AD_P	DETOUR
	AT_P	TRANSITION CONTROL

BRIDGE

STYLE	NAME	DESCRIPTION
	BR	RAIL
	BSHT	SHEET PILING

CONTROL

STYLE	NAME	DESCRIPTION
	CB	BASELINE
	CBPR	BASELINE, PROJECTION

DRAINAGE

STYLE	NAME	DESCRIPTION
ST	DCP	CULVERT PIPE
ST	DCP_P	CULVERT PIPE (DIR)
	DDG_P	DITCH, GRASS LINED
	DDP_P	DITCH, PAVED INVERT
	DDS_P	DITCH, STONE LINED
	DFL_P	FLOW LINE
	DSSD	SLOTTED DRAIN
UD	DUD_P	UNDERDRAIN

ENVIRONMENTAL

STYLE	NAME	DESCRIPTION
S	EBLHS	BALE, STRAW
	ECT	CURTAIN, TURBIDITY
	EDMC	DAM, COFFER
	EDMEC_P	DAM, EARTHEN CHECK
	EDMGSC_P	DAM, GRAVEL BAG/SAND BAG CHECK
	EDMPC_P	DAM, PREFABRICATED CHECK
	EDMSC_P	DAM, STONE CHECK
	EFNS	FENCE, SILT
	EFNSV	FENCE, SILT & VEGETATION
	EFNV	FENCE, VEGETATION
AA	EWAA_P	WETLAND, ADJACENT AREA
FW	EWF	WETLAND, FEDERAL
FW SW	EWFS	WETLAND, FEDERAL AND STATE
SW	EWM	WETLAND, MITIGATION AREA
SW	EWS	WETLAND, STATE

LANDSCAPE

STYLE	NAME	DESCRIPTION
	LABL	AREA, BRUSH LINE
	LAHR	AREA, HEDGE ROW
	LAPB	AREA, PLANTING BED
	LAWA	AREA, WOODED AREA OUTLINE
	LAWE	AREA, WATERS EDGE
	LCUT_P	CUT LIMIT
	LFILL_P	FILL LIMIT
	LFNC	FENCE
	LTRC	TREE ROW, CONIFEROUS
	LTRD	TREE ROW, DECIDUOUS
	LWH	WALL, H PILE
	LWR	WALL, RETAINING
	LWS	WALL, STONE

ROW MAPPING

STYLE	NAME	DESCRIPTION
	MDL	DEED LINE
PE	MEE	EASEMENT, EXISTING
PE	MEP_P	EASEMENT, PERMANENT
APE	MEPA_P	EASEMENT, PERMANENT, APPROX.
TE	MET_P	EASEMENT, TEMPORARY
ATE	META_P	EASEMENT. TEMPORARY, APPROX.
FEE	MF_P	FEE ACQUISITION, W/ ACCESS
AFEE	MFA_P	FEE ACQUISITION, APPROXIMATE
	MFS_P	FEE ACQUISITION, SHAPE
FEE W/OA	MFWOA_P	FEE ACQUISITION, W/O ACCESS
	MHA	HISTORICAL, ACQUISITION
HB	MHB	HIGHWAY BOUNDARY
AHB	MHBA	HIGHWAY BOUNDARY, APPROX.
	MHBW	HWY BOUNDARY, FACE OF WALL
HB W/OA	MHBWOA	HIGHWAY BOUNDARY, W/O ACCESS
	MJC	JURISDICTION, CITY
	MJCY	JURISDICTION, COUNTY
	MJHD	JURISDICTION, HISTORIC DISTRICT
	MJLL	JURIS., (GREAT, MILITARY) LOT LINE
	MJN	JURISDICTION, NATION
	MJPB	JURISDICTION, PUBLIC LANDS
	MJS	JURISDICTION, STATE
	MJT	JURISDICTION, TOWN
	MJV	JURISDICTION, VILLAGE
	MPL	PROPERTY LOT LINE
	MPLA	PROPERTY LOT LINE, APPROXIMATE
	MSL	SUB LOT LINE

ROADWAY

STYLE	NAME	DESCRIPTION
CZ	RCZ_P	CLEAR ZONE
	RG	GUIDE RAIL, MISCELLANEOUS
	RGB	GUIDE RAIL, BOX BEAM
	RGBM	GUIDE RAIL, BOX BEAM, MEDIAN
	RGC	GUIDE RAIL, CABLE
	RGCB	GUIDE RAIL, CONCRETE BARRIER
	RGP_P	GUIDE POST
	RGW	GUIDE RAIL, W BEAM
	RGWM	GUIDE RAIL, W BEAM, MEDIAN
	RPB	PARKING BUMPER
	RRC	RAIL ROAD, CATENARY
3R	RRER	RAIL ROAD, 3RD RAIL
	RRPLS_P	RAIL, PHOTO, LARGE SCALE
	RRPSS	RAIL, PHOTO, SMALL SCALE
	RRS	RUMBLE STRIP
	RRSLS_P	RAIL, SURVEY, LARGE SCALE
	RRSSS	RAIL, SURVEY, SMALL SCALE

SIGNS

STYLE	NAME	DESCRIPTION
	SBLB	BILLBOARDS
	SM	MULTIPLE POST
	SSO	STRUCTURE, OVERHEAD
	SSOC	STRUCTURE, OVHD. CANTILEVER

STRIPING

STYLE	NAME	DESCRIPTION
	STB•	BROKEN LINE
	STDB•	DOUBLE BROKEN LINE
	STDL•	DOTTED LINE LONG
	STDS•	DOTTED LINE SHORT
	STFB•	FULL BARRIER LINE
	STH•	HATCH LINE
	STPB•	PARTIAL BARRIER LINE
	STRCT	ROUNDABOUT, CAT TRACKS
	STRYL	ROUNDABOUT, YIELD LINE
	STSB	STOP BAR
	STSE•	SOLID, EDGE
	STXL	X WALK, LADDER LINE
	STXLB	X WALK, LADDER BAR LINE

• = W (WHITE) OR Y (YELLOW)

TRAFFIC CONTROL

STYLE	NAME	DESCRIPTION
	TCSW	SIGNAL, SPAN WIRE

TRAFFIC WORK ZONE

STYLE	NAME	DESCRIPTION
	TWZBT_P	BARRIER, TEMPORARY
	TWZBTWL_P	BARRIER, TEMPORARY, W/ WARNING LIGHTS
	TWZCD_P	CHANNELIZING DEVICE
	TWZPMRC_P	PAVEMENT MARKING REMOVAL OR COVERING

UTILITIES

STYLE	NAME	DESCRIPTION
C	UC	CONDUIT, UNDERGROUND
]C[	UCH	CONDUIT, HANGING
OC	UCO	CONDUIT, OVERHEAD
E	UE	ELECTRIC LINE, UNDERGROUND
]E[	UEH	ELECTRIC LINE, HANGING
OE	UEO	ELECTRIC LINE, OVERHEAD
OET	UETO	ELECTRIC TRANSMISSION, OVERHEAD
	UESS	ELECTRIC, SUBSTATIONS
FO	UFO	FIBER OPTIC, UNDERGROUND
]FO[	UFOH	FIBER OPTIC, HANGING
OFO	UFOO	FIBER OPTIC, OVERHEAD
G	UG	GAS, UNDERGROUND
]G[	UGH	GAS, HANGING
OG	UGO	GAS, OVERHEAD
IC	UIC	INFORM CABLE, UNDERGROUND
]IC[	UICH	INFORM CABLE, HANGING
O	UO	OIL LINE, UNDERGROUND
]O[	UOH	OIL LINE, HANGING
	UPBP	POLE, BRACE, PUSH BRACE
	UPGW	POLE, GUY WIRE
SA	USA	SANITARY SEWER, UNDERGROUND
]SA[	USAH	SANITARY SEWER, HANGING
SAF	USAF	SANITARY SEWER, FORCE MAIN, UGND
]SAF[	USAFH	SANITARY SEWER, FORCE MAIN, HANG
T	UT	TELEPHONE, UNDERGROUND
]T[	UTH	TELEPHONE, HANGING
OT	UTO	TELEPHONE, OVERHEAD
CTV	UTV	CABLE TV, UNDERGROUND
]CTV[	UTVH	CABLE TV, HANGING
OCTV	UTVO	CABLE TV, OVERHEAD
UU	UUU	UNKNOWN, UNDERGROUND
]UU[	UUH	UNKNOWN, HANGING
OUU	UUO	UNKNOWN, OVERHEAD
W	UW	WATER LINE, UNDERGROUND
]W[	UWH	WATER LINE, HANGING
OW	UWO	WATER LINE, OVERHEAD

1. THE LEGEND ILLUSTRATES MAPPING FEATURES (EXISTING AND PROPOSED).
2. FEATURES ARE SHOWN AS EITHER LINEAR (ROADWAY GUIDERAIL, ROADWAY SIDEWALK, UTILITY LINES, ETC.) OR POINT (SIGN, UTILITY POLE, ETC.).
3. FEATURES SHOWN ON THE LEGEND AS EXISTING FEATURES ALSO HAVE CORRESPONDING PROPOSED FEATURES.
4. PROPOSED FEATURE SYMBOLOGY IS IDENTICAL TO EXISTING FEATURE SYMBOLOGY EXCLUDING LINE WEIGHT. LINE WEIGHT FOR PROPOSED FEATURES IS THICKER (0.015 in ON B SIZE DRAWINGS).
5. MAPPING FEATURES NOT INCLUDED ON THE LEGEND SHEET DO NOT HAVE A UNIQUE SYMBOLOGY (SUCH AS THE PAVEMENT EDGE, PAVEMENT EDGE OF TRAVEL WAY) AND SHOULD BE LABELED ON THE PLANS.
6. FEATURES SHOWN AT THE HEAVIER WEIGHT ARE PROPOSED ONLY AND DO NOT HAVE CORRESPONDING EXISTING FEATURES.

SRTS SIDEWALK/RAMP IMPROVEMENT CONTRACT INTERLAKEN CENTRAL SCHOOL SOUTH SENACA ELEMENTARY SCHOOL SIDEWALKS VILLAGE OF INTERLAKEN COUNTY: SENECA REGION: 03	PIN 3755.65 UTILITY QUALITY LEVEL D	BRIDGES	CULVERTS	ALL DIMENSIONS IN ft UNLESS OTHERWISE NOTED LEGEND, LINE AND POINT SYMBOLOGY

CONTRACT NUMBER D034006

DRAWING NO. L-01

SHEET NO. 3

NEW YORK STATE OF OPPORTUNITY Department of Transportation

PROJECT MANAGER R. SAWCZAK
CHECK K. PHILLIPS
DRAFTING S. GODAVARTHY
DESIGN S. GODAVARTHY
CHECK K. PHILLIPS
JOB MANAGER K. PHILLIPS
DESIGN SUPERVISOR R. WILDER

FILE NAME = 375565_cph_leg_01.dgn
DATE/TIME = 13-JUN-2019 10:49
USER = mdolan2

ALIGNMENT

CELL	NAME	DESCRIPTION
	ACC	CENTER OF CURVATURE
	ACOGO	COGO
	ACS	CURVE TO SPIRAL
	ADPI_P	DETOUR, POINT OF INTERSECT.
	ADPL_P	DETOUR, POINT ON LINE
	AEQN	EQUATION
	AEQNAHD	EQUATION AHEAD
	AEQNBK	EQUATION BACK
	AEVT	EVENT STATION
	APC	POINT OF CURVATURE
	APCC	POINT OF COMPOUND CURVATURE
	API	POINT OF INTERSECTION
	APOB	POINT OF BEGINNING
	APOC	POINT OF CURVATURE
	APOE	POINT OF END
	APOL	POINT ON LINE
	APOS	POINT ON SPIRAL
	APOT	POINT ON TANGENT
	APOVC	POINT ON VERTICAL CURVE
	APOVT	POINT ON VERTICAL TANGENT
	APORC	POINT ON REVERSE CURVE
	APT	POINT OF TANGENCY
	APVC	POINT OF VERTICAL CURVATURE
	APVCC	POINT OF VERT. CMPND CURVE
	APVI	POINT OF VERT. INTERSECTION
	APVRC	POINT OF VERT. REVERSE CURVE
	APVT	POINT OF VERTICAL TANGENCY
	ASC	SPIRAL TO CURVE
	ASPI	SPIRAL POINT OF INTERSECTION
	ASTS	SPIRAL TO SPIRAL
	AST	SPIRAL TO TANGENT
	ATS	TANGENT TO SPIRAL
	AVEVT	VERTICAL EVENT POINT
	AVHIGH	VERTICAL HIGH POINT
	AVLOW	VERTICAL LOW POINT

BRIDGE

	BSC	BRIDGE, SCUPPER

CONTROL

	CBP	BASELINE, POINT
	CBPOL	BASELINE, POINT ON LINE
	CBSP	BASELINE, SPUR POINT
	CBTP	BASELINE, TIE POINT
	CPBM	BENCHMARK
	CPH	POINT, HORIZ. PHOTOGRAMMETRY
	CPSM	POINT, SURVEY MARKER, PERM.
	CPSV	POINT, VERT., PHOTOGRAMMETRY

DRAINAGE

CELL	NAME	DESCRIPTION
	DINV	INVERT
	DS	STRUCTURE, RECTANGULAR
	DSI	STRUCTURE, INVERT
	DSM	STRUCTURE, MANHOLE
	DSMTXX_P	STRUCTURE, MANHOLE, TYPE "XX" "XX" = 48, 60, 72, 96
	DSR	STRUCTURE, ROUND
	DST"X"CB P	STRUCTURE, RECT., WITH CURB TYPE "X" "X" = F, G, N, O, P, R
	DST"X" P	STRUCTURE, RECT., TYPE "X" "X" = I, K, L, M, O, P, U

ENVIRONMENTAL

CELL	NAME	DESCRIPTION
CULV	EIOP_P	STR., INLET, OUTLET PROT.
GB	EIPGB_P	STR., INLET PROT., GRAVEL BAG
H/S	EIPHS_P	STR., INLET PROT., HAY/STRAW
PREF	EIPP_P	STR., INLET PROT., PREFAB.
SF	EIPSF_P	STR., INLET PROT., SILT FENCE
	ERCB	RISER, CONCRETE BOX
	ETRS_P	TRAP, SEDIMENT
	EWFG	WETLAND FLAG

GEOTECHNICAL

	GDH	DRILL HOLE

LANDSCAPE

	LELS	ELEVATION, SPOT
	LFP	FLAG POLE
	LMB	MAILBOX
	LPB	PAPER BOX
	LPST	POST, SINGLE
	LRB	ROCK, BOULDER
	LSHC	SHRUB, CONIFEROUS
	LSHD	SHRUB, DECIDUOUS
	LTC	TREE, CONIFEROUS
	LTD	TREE, DECIDUOUS
	LTS	TREE, STUMP
	LTW P	TREE, WELL OR WALL
	LUKP	UNKNOWN POINT

ITS

CELL	NAME	DESCRIPTION
	IANT P	ANTENNAS
	IASCTS	ACCOU. SPEED/COUNT SNSR.S
	ICABPAD	CABINET & PAD
	ICCTV	CCTV SITE
CDPD	ICDPD	CDPD TRANSCEIVER
	ICELLT	CELL PHONE TOWER
	ICJB	CONDUIT JACK OR BORING
	ICNTLCAB	CONTROLLER CABINET
	ICPB	COMMUNICATION PULL BOX
	ICTD	CONDUIT TURNING DOWN
	ICTU	CONDUIT TURNING UP
C	ICVTRT	COMM. VEH. ROAD TRANSCEIVER
	IDEFAULT	DEFAULT
EZ	IEZR	E-ZPASS READER
EZ-T	IEZTR	TRANSMITTAL READER
XC	IFOXCAB	FIBER OPTIC X-CONNECT CABINET
	IFUSSPL	FUSION SPLICE
	IHARADV	HAR ADVISORY SIGN
H	IHARST	HAR SITE
LC	ILC	LOAD CENTER
	IMECSPL	MECHANICAL SPLICE
PM	IMSCS	PORT. SPEED & COUNT SENSOR
M	IMSCTS	MICRO SPEED & COUNT SENSOR
M	IMT	MICROWAVE TRANSCEIVER
VMS	IOVHVMS	PERM. OVERHEAD VMS
PA	IPASCS	PORT. ACCOU. SPD & CNT. SENSOR
	IPEDS	PEDESTRIAN SIGNAL HEAD
	IPSS	PAVEMENT SURFACE SENSOR
PVMS	IPVMS	PERM. VMS
RM	IRM	RAMP METER
RWIS	IRWIS	RDWY WEATHER INFO. SENSOR
	ISP	SOLAR PANEL
SS	ISST	SPREAD SPECT. TRANSCEIVER
TC	ITDB	TELEPHONE DEMARCATION BLK
TP	ITP	SUBSURFACE TEMP. PROBE
	IVTRT	VEHICLE TO RDWY TRANSCEIVER
WIM	IWIMD	WEIGHT IN MOTION DETECTOR
WVR	IWVR	WIRELESS VIDEO REPEATER
V	IWVRC	WIRELESS VIDEO RECEIVER
V	IWVTT	WIRELESS VIDEO TRANSMITTER

ROW MAPPING

CELL	NAME	DESCRIPTION
	MDL1P	DEED LINE, TYPE 1
	MDL2P	DEED LINE, TYPE 2
	MDL3P	DEED LINE, TYPE 3
	MDL4P	DEED LINE, TYPE 4
	MDL5P	DEED LINE, TYPE 5
	MEEP	EASEMENT, EXISTING
A	MEPAP_P	EASEMENT, PERM., APPROX.
	MEPP_P	EASEMENT, PERM., BACK LINE
	MEPSP_P	EASEMENT, PERM., SHAPE
A	MFAP_P	FEE ACQUISITION, APPROX.
	MFP_P	FEE ACQUISITION, BACK LINE
	MFSP_P	FEE ACQUISITION, SHAPE
	MHBAP	HIGHWAY BNDRY., APPROX.
	MHBCP	HISTORICAL, BLDG. CORNERS
	MHBP	HIGHWAY BNDRY, PT.
	MJCP	PT., JURIS. CITY
	MPBC	PT., BUILDING CORNER
	MPCC	PT., CROSS CUT
	MPDH	PT., DRILL HOLE
	MPF	PT., FENCE LOCATION
	MPIP	PT., IRON PIPE
	MPIR	PT., IRON ROD
	MPM	PT., MONUMENT
	MPMM	PT., MONUMENT, MISC.
	MPN	PT., NAIL
	MPRS	PT., RAILROAD SPIKE
	MPSP	PT., SPIKE
	MPST	PT., STAKE
	MPTW	PT., TREE W/ WIRE
	MPWL	PT., WALL LOCATION

ROW ACQUISITION

M1 P1 FEE	MFS_P_T	FEE ACQUISITION
M1 P1 PE	MEPS_P_T	EASEMENT, PERMANENT
M1 P1 TE	METS_P_T	EASEMENT, TEMPORARY
M1 P1 TO	METS_P_T	OCCUPANCY, TEMPORARY
M1 P1 FEE WO/A	MFS_P_T	FEE ACQUISITION W/O ACCESS

ROADWAY

	RES P	ELEVATION, SPOT
	RGA	GUIDE RAIL, ANCHOR
	RGP	GUIDE POST, SINGLE

SIGNS

CELL	NAME	DESCRIPTION
	S	SINGLE POST
	S_P	SINGLE POST, PROPOSED
	SB_P	BACK TO BACK, PROPOSED
	SDEL	DELINEATORS
	SPM	PARKING METER
RFM	SRM	REFERENCE MARKERS
	SRSC3	SHLD, CTY, 123 DIG.
	SRSC4	SHLD, CTY, 4 DIG.
	SRSCT2	SHLD, CTY TOUR, 1-2 DIG.
	SRSCT4	SHLD, CTY TOUR, 3-4 DIG.
	SRSI	SHLD, INTERSTATE
	SRSN2	SHLD, NATIONAL, 2 DIG.
	SRSN3	SHLD, NATIONAL, 3 DIG.
	SRSS2	SHLD, STATE, 2 DIG.
	SRSS3	SHLD, STATE, 3 DIG.
	SRSS4	SHLD, STATE, 4 DIG.

TRAFFIC CONTROL

	TCBJ	BOX, JUNCTION
	TCBP	BOX, PULL BOX
	TCBS	BOX, SPLICE
	TCMC	MICROCOMPUTER CABINET
	TCPP	PED POLE
	TCSH	SIGNAL HEADS
	TCSP	SIGNAL POLE

TRAFFIC WORK ZONE

	TWZAP_P	ARROW PANEL
	TWZAPC_P	ARROW PANEL, CAUTION MODE
	TWZAPT_P	ARROW PANEL, TRAILER OR SUPPORT
	TWZBCD_P	BARRICADE (TYPE III)
	TWZCMS_P	CHANGEABLE MESSAGE SIGN (PVMS)
	TWZFLG_P	FLAGGER
	TWZFT_P	FLAG TREE
	TWZIA_P	IMPACT ATTENUATOR / CRASH CUSHION (TEMPORARY)
	TWZLUM_P	LUMINAIRE (TEMPORARY)
	TWZSDT_P	SYMBOL, DIRECTION OF TRAFFIC
	TWZSDTD_P	SYMBOL, DIRECTION OF TEMPORARY TRAFFIC DETOUR
	TWZSGN_P	SIGN (TEMPORARY)
	TWZSIG_P	SIGNAL, TRAFFIC OR PEDESTRIAN (TEMPORARY)
	TWZWL_P	WARNING LIGHT
	TWZWV_P	WORK VEHICLE
	TWZWVA_P	WORK VEHICLE WITH TRUCK MOUNTED ATTENUATOR

UTILITIES

CELL	NAME	DESCRIPTION
E	UEB	ELECTRIC, BOX
E	UEM	ELECTRIC, METER
E	UEMH	ELECTRIC, MANHOLE
	UEPT	ELECTRIC, POLE, TRANS.
G	UGM	GAS, METER
G	UGMH	GAS, MANHOLE
G	UGLM	GAS, LINE MARKER
FP	UGP	GAS/FUEL PUMP
	UGV	GAS, VALVE
	UGVT	GAS, VENT
	ULP	LIGHTING, POLE
	ULPM	LIGHTING, POLE, MEDIAN
	ULPP	LIGHTING, POLE, PED.
	UMFC	MISC. FILLER CAP
O	UOLM	OIL, LINE MARKER
	UP	POLE, WITH UTILITY
	UPD	POLE, DEAD (NO UTILITY)
	UPL	POLE, WITH LIGHT
S	USMH	SANITARY SEWER MANHOLE
P	UTB	TELEPHONE, BOOTH
T	UTLM	TELEPHONE, LINE MARKER
T	UTMH	TELEPHONE, MANHOLE
C	UTVLM	CABLE TV, LINE MARKER
C	UTVPB	CABLE TV, PULL BOX
	UUB	UNKNOWN, BOX
	UUJB	UNKNOWN, JUNCTION BOX
	UUMH	UNKNOWN, MANHOLE
	UUPB	UNKNOWN, PULL BOX
	UUVL	UNKNOWN, VALVE
	UUVT	UNKNOWN, VENT
W	UUW	UNKNOWN, WELL
	UWFH	WATER, FIRE HYDRANT
W	UWM	WATER, METER
W	UWMH	WATER, MANHOLE
	UWV	WATER, VALVE
W	UWW	WATER, WELL

1. THE LEGEND ILLUSTRATES MAPPING FEATURES (EXISTING AND PROPOSED).
2. FEATURES ARE SHOWN AS EITHER LINEAR (ROADWAY GUIDERAIL, ROADWAY SIDEWALK, UTILITY LINES, ETC.) OR POINT (SIGN, UTILITY POLE, ETC.).
3. FEATURES SHOWN ON THE LEGEND AS EXISTING FEATURES ALSO HAVE CORRESPONDING PROPOSED FEATURES.
4. PROPOSED FEATURE SYMBOLOGY IS IDENTICAL TO EXISTING FEATURE SYMBOLOGY EXCLUDING LINE WEIGHT. LINE WEIGHT FOR PROPOSED FEATURES IS THICKER (0.015 in ON B SIZE DRAWINGS).
5. MAPPING FEATURES NOT INCLUDED ON THE LEGEND SHEET DO NOT HAVE A UNIQUE SYMBOLOGY (SUCH AS THE PAVEMENT EDGE, PAVEMENT EDGE OF TRAVEL WAY) AND SHOULD BE LABELED ON THE PLANS.
6. FEATURES SHOWN AT THE HEAVIER WEIGHT ARE PROPOSED ONLY AND DO NOT HAVE CORRESPONDING EXISTING FEATURES.

SRTS SIDEWALK/RAMP IMPROVEMENT CONTRACT
INTERLAKEN CENTRAL SCHOOL
SOUTH SENACA ELEMENTARY SCHOOL SIDEWALKS
VILLAGE OF INTERLAKEN
COUNTY: SENECA REGION: 03

PIN 3755.65
UTILITY QUALITY LEVEL D

BRIDGES
CULVERTS

ALL DIMENSIONS IN ft UNLESS OTHERWISE NOTED

LEGEND, LINE AND ABBREVIATION

CONTRACT NUMBER D034006

DRAWING NO. L-02
SHEET NO. 4

NEW YORK STATE OF OPPORTUNITY. Department of Transportation

DESIGN SUPERVISOR R. WILDER | JOB MANAGER K. PHILLIPS | DESIGN S. GODAVARTHY | CHECK K. PHILLIPS | DRAFTING S. GODAVARTHY | CHECK K. PHILLIPS | PROJECT MANAGER R. SAWCZAK

FILE NAME = 375565_cph_leg_02.dgn
DATE/TIME = 13-JUN-2019 10:49
USER = mdolan2

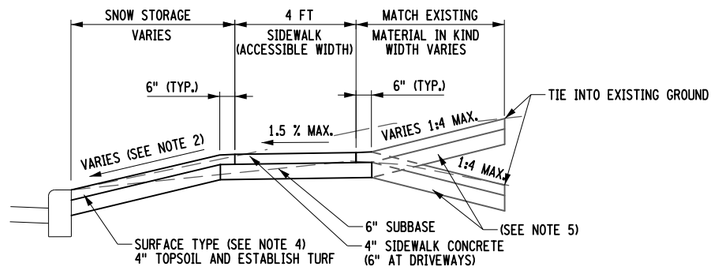

DETAIL "H"
CURBED WITH SNOW STORAGE
SIDEWALK PAID UNDER ITEM 608.0110XX15

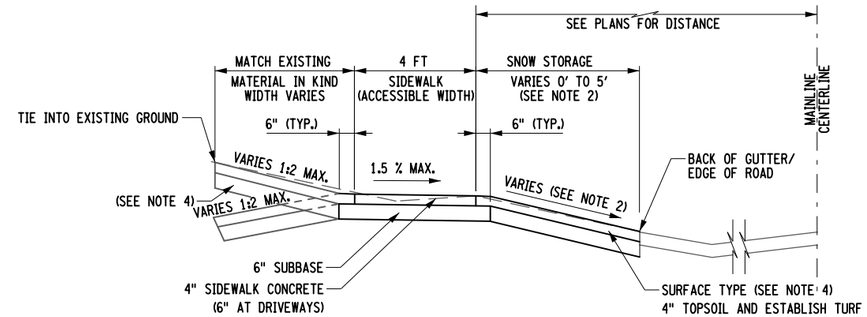

DETAIL "K"
NO CURB WITH SNOW STORAGE
SIDEWALK PAID UNDER ITEM 608.0110XX15

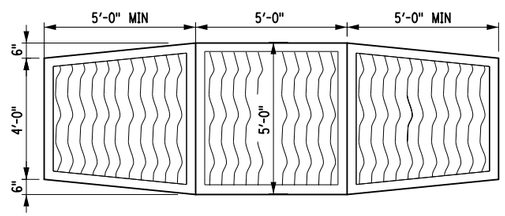

DETAIL "L"
ACCESSIBLE PASSING SPACE TRANSITION
BOTH SIDES TAPERS
SEE NOTE 5

NOTES:

1. SIDEWALK PROFILE SHALL NOT EXCEED 7.5%, EXCEPT WHEN A TRANSITION CONSISTENT WITH THE ONE SHOWN ON NYSDOT STANDARD SHEET 608-01 (SHEET 8) IS USED TO MATCH INTO EXISTING SIDEWALK.

2. THE RECOMMENDED MAXIMUM SLOPE OF PAVED SNOW STORAGE AREAS IS 1:12. THE SNOW STORAGE AREA SLOPE SHOULD BE THE MINIMUM POSSIBLE AND SHOULD EXCEED 1:12 ONLY WHEN NECESSARY. IN NO CASE SHOULD THE SLOPE EXCEED 1:4.

3. WHEN CROSSING DRIVEWAYS, THE WORK SHALL BE IN CONFORMANCE WITH 608-03 - "RESIDENTIAL AND MINOR COMMERCIAL DRIVEWAYS" OF THE NYSDOT US CUSTOMARY STANDARD SHEETS.

4. FOR CURB RAMPS THE WORK SHALL BE IN CONFORMANCE WITH 608-01 - "SIDEWALK CURB RAMP DETAILS" OF THE NYSDOT US CUSTOMARY STANDARD SHEETS. SEE PLAN SHEETS TYP-03 FOR MODIFIED RAMP DETAILS.

5. WHEN SIDEWALK WIDTHS ARE LESS THAN 5'-0", AN ACCESSIBLE PASSING SPACE TRANSITION SHALL BE PROVIDED AT A MAXIMUM INTERVAL OF 200'. EXISTING CRIVEWAYS AND STREET CROSSINGS MAY ALSO SERVE AS PASSING SPACES, PROVIDED THAT THEY MEET THE ADA SLOPE CRITERIA.

AFFIX SEAL: ON: 6/13/2019

ALTERED BY: ON:

STATE OF NEW YORK · ERIC JAMES BURTON · 097220 · LICENSED PROFESSIONAL ENGINEER

AS-BUILT REVISIONS
DESCRIPTION OF ALTERATIONS:

SRTS SIDEWALK/RAMP IMPROVEMENT CONTRACT
INTERLAKEN CENTRAL SCHOOL
SOUTH SENACA ELEMENTARY SCHOOL SIDEWALKS
VILLAGE OF INTERLAKEN
COUNTY: SENECA REGION: 03

PIN 3755.65
UTILITY QUALITY LEVEL D

BRIDGES

CULVERTS

ALL DIMENSIONS IN ft UNLESS OTHERWISE NOTED

SIDEWALK DETAILS

CONTRACT NUMBER D034006

DRAWING NO. TYP-01
SHEET NO. 5

IT IS A VIOLATION OF LAW FOR ANY PERSON, UNLESS THEY ARE ACTING UNDER THE DIRECTION OF A LICENSED PROFESSIONAL ENGINEER, ARCHITECT, LANDSCAPE ARCHITECT, OR LAND SURVEYOR, TO ALTER AN ITEM IN ANY WAY. IF AN ITEM BEARING THE STAMP OF A LICENSED PROFESSIONAL IS ALTERED, THE ALTERING ENGINEER, ARCHITECT, LANDSCAPE ARCHITECT, OR LAND SURVEYOR SHALL STAMP THE DOCUMENT AND INCLUDE THE NOTATION "ALTERED BY" FOLLOWED BY THEIR SIGNATURE, THE DATE OF SUCH ALTERATION, AND A SPECIFIC DESCRIPTION OF THE ALTERATION.

NEW YORK STATE OF OPPORTUNITY. Department of Transportation

DESIGN SUPERVISOR R. WILDER · JOB MANAGER K. PHILLIPS · DESIGN S. GODAVARTHY · CHECK K. PHILLIPS · DRAFTING S. GODAVARTHY · CHECK K. PHILLIPS · PROJECT MANAGER R. SAWCZAK
FILE NAME = 375565_cph_typ_01.dgn
DATE/TIME = 13-JUN-2019 10:49
USER = mdolan2

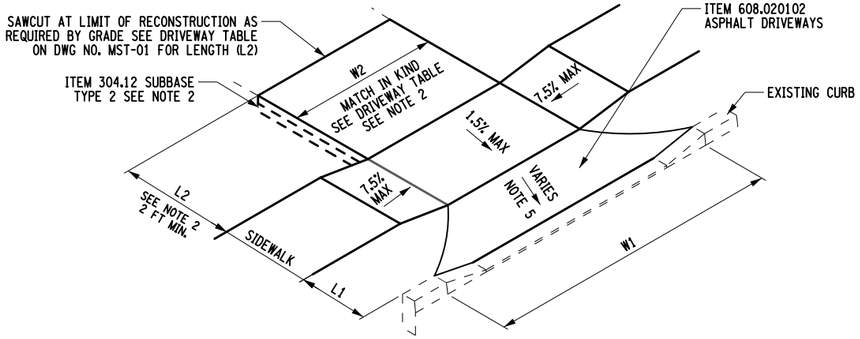

ASPHALT DRIVEWAY WITH EXISTING CURB

• FOR WIDTH (W1, W2), LENGTH (L1, L2) AND LOCATIONS SEE DRIVEWAY TABLE ON DWG NO. MST-01

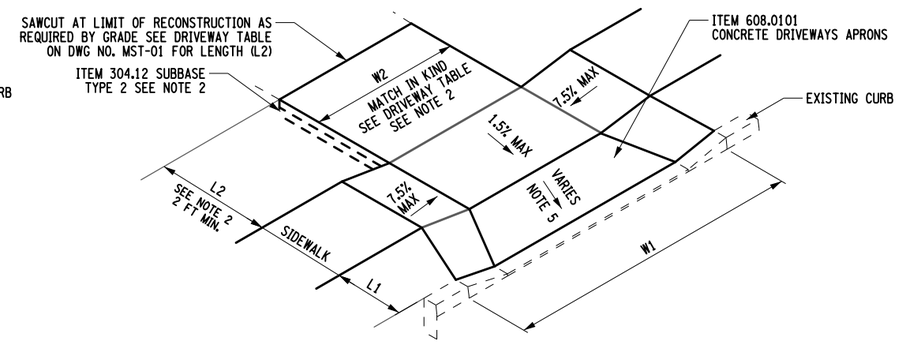

CONCRETE DRIVEWAY WITH EXISTING CURB/GUTTER

• FOR WIDTH (W1, W2), LENGTH (L1, L2) AND LOCATIONS SEE DRIVEWAY TABLE ON DWG NO. MST-01

NOTES:

1. THE SIDEWALK OR DRIVEWAY CROSSING CROSS SLOPE SHALL BE A MAXIMUM OF 1.5% FOR FIELD LAYOUT, AND A MAXIMUM OF 2% FOR WORK ACCEPTANCE.
2. SEE "DRIVEWAY MATERIALS AND THICKNESS GRAVEL DRIVEWAYS" TABLE, THIS SHEET. GRAVEL DRIVEWAYS SHALL HAVE A MINIMUM OF 2 FT OF ASPHALT ON BACK SIDEWALK FOR ENTIRE WIDTH OF DRIVEWAY. SUBBASE MATERIAL USED FOR DRIVEWAYS SHALL MEET THE REQUIREMENTS OF SECTION 304 OF THE NYSDOT STANDARD SPECIFICATIONS.
3. DETAILS SHOWN ON THIS SHEET SHALL BE USED FOR RESIDENTIAL DRIVEWAYS ONLY. CURB RAMPS SHALL BE USED AT HIGHWAYS AND STREETS. REFER TO NYSDOT STANDARD SHEET 608-03 FOR THE DEFINITION OF MAJOR AND MINOR COMMERCIAL DRIVEWAYS.
4. SIDEWALK SHALL BE 6 INCHES THICK THROUGH DRIVEWAYS, AND INCLUDE WIRE FABRIC REINFORCEMENT WITH 3 INCHES OF TOP COVER.
5. THE LONGITUDINAL SLOPE OF THE SIDEWALK AND TRANSITIONS SHOULD BE KEPT TO THE MINIMUM FEASIBLE, WITHIN THE CONSTRAINTS OF TYING-IN TO EXISTING FEATURES AND FURNISHING ADEQUATE DRAINAGE. SEE TABLE FOR MAXIMUM SLOPE FOR DRIVEWAYS ON THIS SHEET.
6. SIDEWALK GRADE (RUNNING SLOPE) SHALL NOT EXCEED 4.5% FOR FIELD LAYOUT, AND 5% FOR WORK ACCEPTANCE EXCEPT WHEN MATCHING INTO EXISTING SIDEWALK OR WHEN THE HIGHWAY GRADE IS STEEPER THAN 5%. WHEN THE HIGHWAY GRADE IS STEEPER THAN 5%, THE SIDEWALK GRADE MAY MATCH THE HIGHWAY GRADE.

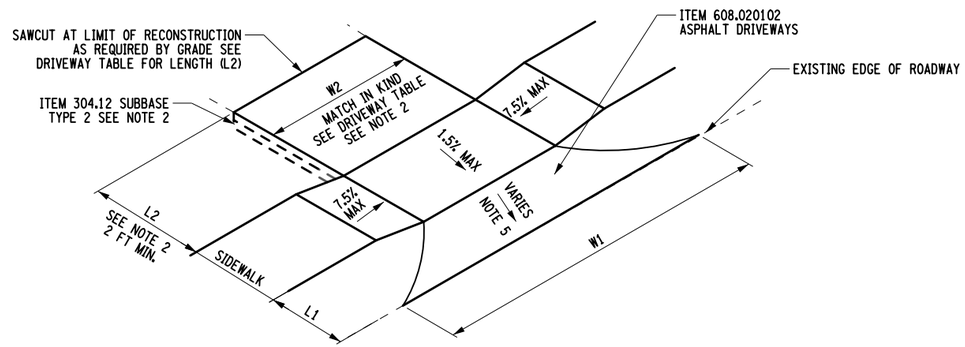

ASPHALT DRIVEWAY WITH NO CURB

• FOR WIDTH (W1, W2), LENGTH (L1, L2) AND LOCATIONS SEE DRIVEWAY TABLE ON DWG NO. MST-01

DRIVEWAY MATERIALS AND THICKNESS			
PROPOSED OR EXISTING DRIVE	MATERIAL	THICKNESS FOR RESIDENTIAL (IN.)	THICKNESS FOR MINOR COMMERCIAL (IN.)
DIRT, GRASS, OR GRAVEL	HMA SW/D/BP	3	4
	SUBBASE COURSE	6	8
STONE	HMA SW/D/BP	3	4
	SUBBASE COURSE	6	8
HMA (RECONSTRUCTION)	HMA SW/D/BP	3	4
	SUBBASE COURSE	6	8
PORTLAND CEMENT CONCRETE	PORTLAND CEMENT CONCRETE SW/D	6	6
	SUBBASE COURSE	6	8

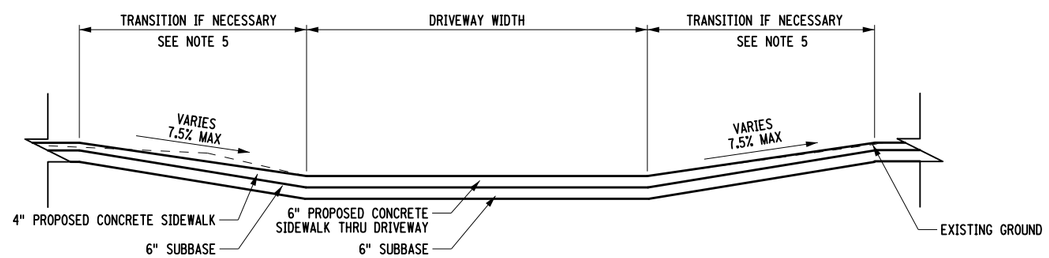

SIDEWALK PROFILE AT DRIVEWAYS

MAXIMUM SLOPE FOR DRIVEWAYS		
ROADWAY CLASSIFICATION	COMMERCIAL DRIVEWAY	RESIDENTIAL DRIVEWAY
RURAL	10%	12%
URBAN	6%	8%

AFFIX SEAL: ON: 6/13/2019

ALTERED BY: ON:

AS-BUILT REVISIONS
DESCRIPTION OF ALTERATIONS:

SRTS SIDEWALK/RAMP IMPROVEMENT CONTRACT
INTERLAKEN CENTRAL SCHOOL
SOUTH SENACA ELEMENTARY SCHOOL SIDEWALKS
VILLAGE OF INTERLAKEN
COUNTY: SENECA REGION: 03

PIN 3755.65
UTILITY QUALITY LEVEL D

BRIDGES

CULVERTS

ALL DIMENSIONS IN ft UNLESS OTHERWISE NOTED

DRIVEWAY DETAILS

CONTRACT NUMBER D034006

DRAWING NO. TYP-02
SHEET NO. 6

IT IS A VIOLATION OF LAW FOR ANY PERSON, UNLESS THEY ARE ACTING UNDER THE DIRECTION OF A LICENSED PROFESSIONAL ENGINEER, ARCHITECT, LANDSCAPE ARCHITECT, OR LAND SURVEYOR, TO ALTER AN ITEM IN ANY WAY. IF AN ITEM BEARING THE STAMP OF A LICENSED PROFESSIONAL IS ALTERED, THE ALTERING ENGINEER, ARCHITECT, LANDSCAPE ARCHITECT, OR LAND SURVEYOR SHALL STAMP THE DOCUMENT AND INCLUDE THE NOTATION "ALTERED BY" FOLLOWED BY THEIR SIGNATURE, THE DATE OF SUCH ALTERATION, AND A SPECIFIC DESCRIPTION OF THE ALTERATION.

NEW YORK STATE OF OPPORTUNITY. Department of Transportation

PROJECT MANAGER R. SAWCZAK
CHECK K. PHILLIPS
DRAFTING S. GODAVARTHY
CHECK K. PHILLIPS
DESIGN S. GODAVARTHY
JOB MANAGER K. PHILLIPS
DESIGN SUPERVISOR R. WILDER
FILE NAME = 375565_cph_typ_02.dgn
DATE/TIME = 13-JUN-2019 10:49
USER = mdolan2

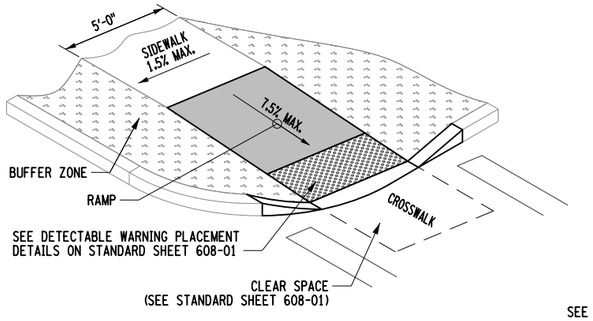

CURB RAMP CONFIGURATION: TYPE 1 (MOD) •

SEE NYS STANDARD SHEET 608-01 FOR DETAILS.
• MOD= THE ONLY MODIFICATION TO NYS STANDARD SHEET IS NO CURB AND SIDE FLARE EXCEPT FOR CR-08 AND CR-18 IS NO SIDE FLARE

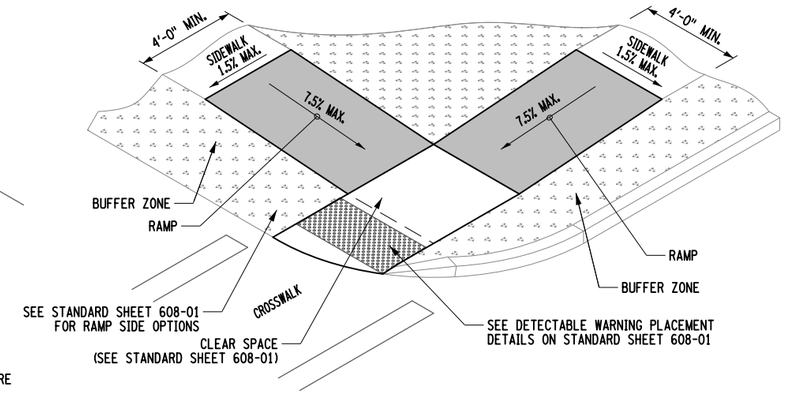

CURB RAMP CONFIGURATION: TYPE 3 (MOD) •

SEE NYS STANDARD SHEET 608-01 FOR DETAILS.
• MOD= THE ONLY MODIFICATION TO NYS STANDARD SHEET IS NO CURB

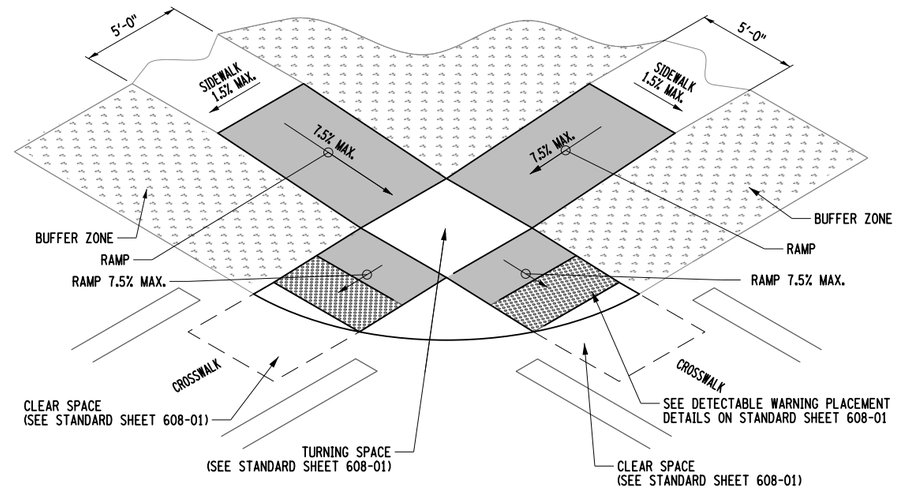

CURB RAMP CONFIGURATION: TYPE 5 (MOD) •

SEE NYS STANDARD SHEET 608-01 FOR DETAILS.
• MOD= THE ONLY MODIFICATION TO NYS STANDARD SHEET IS NO CURB

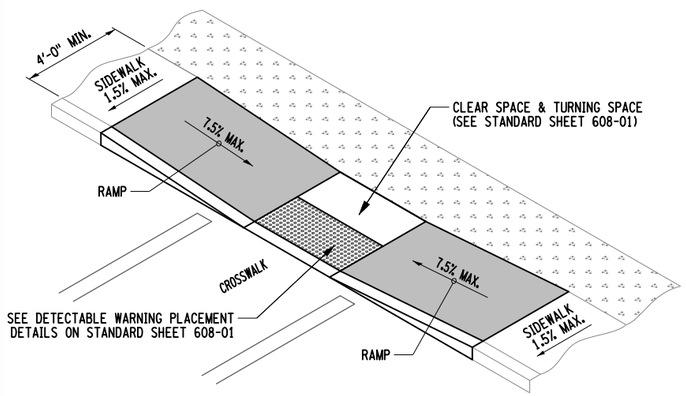

CURB RAMP CONFIGURATION: TYPE 9 (MOD) •
MID BLOCK CROSSING OR T INTERSECTION

SEE NYS STANDARD SHEET 608-01 FOR DETAILS.
• MOD= THE ONLY MODIFICATION TO NYS STANDARD SHEET IS FOR CR-14 NO RAMP ON LEFT
FOR CR-15 NO CURB AND NO RAMP ON RIGHT

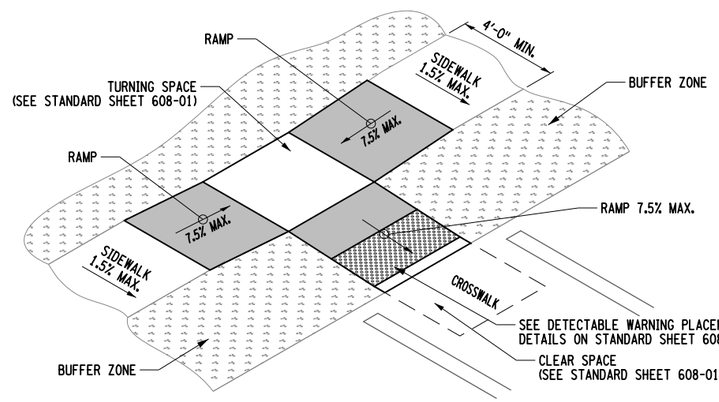

CURB RAMP CONFIGURATION: TYPE 10 (MOD) •
MID BLOCK CROSSING OR T INTERSECTION

SEE NYS STANDARD SHEET 608-01 FOR DETAILS.
• MOD= THE ONLY MODIFICATION TO NYS STANDARD SHEET IS NO CURB AND NO SIDE FLARE EXCEPT CR-07 IS NO SIDE FLARE

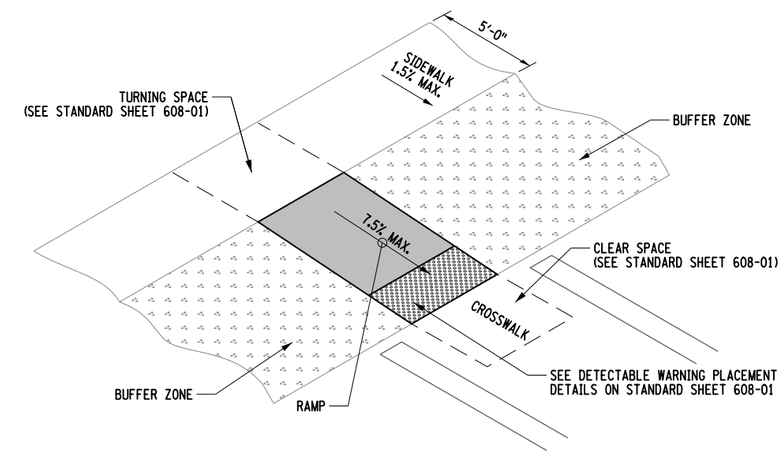

CURB RAMP CONFIGURATION: TYPE 11 (MOD) •
MID BLOCK CROSSING OR T INTERSECTION

SEE NYS STANDARD SHEET 608-01 FOR DETAILS.
• MOD= THE ONLY MODIFICATION TO NYS STANDARD SHEET IS NO CURB EXCEPT CR-02 IS WITH CURB

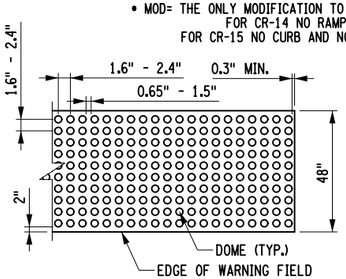

DOME SPACING

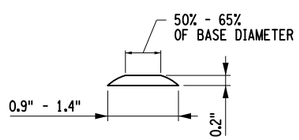

DOME SECTION

GENERAL NOTES:

1. THE SURFACE OF ALL CURB RAMPS SHALL BE STABLE, FIRM AND SLIP RESISTANT. A COARSE BROOM FINISH RUNNING PERPENDICULAR TO THE SLOPE IS RECOMMENDED ON CONCRETE RAMP SURFACES, EXCLUSIVE OF THE DETECTABLE WARNING FIELDS.
2. THE MINIMUM WIDTH FOR SIDEWALK CURB RAMPS IS 4'-0".
3. THE RUNNING SLOPE OF A CURB RAMP SHALL BE 7.5% MAXIMUM.
4. THE CROSS SLOPE OF CURB RAMPS SHOULD BE AS FLAT AS POSSIBLE, NOT TO EXCEED 1.5%. THE CROSS SLOPE AT MIDBLOCK CROSSINGS MAY BE WARPED TO MEET STREET OR HIGHWAY GRADE.
5. GRADE BREAKS SHALL BE FLUSH AND PERPENDICULAR TO THE DIRECTION OF THE RAMP RUN.
6. RAMP TRANSITIONS BETWEEN WALKS, LANDINGS, GUTTERS, OR STREETS SHALL BE FLUSH AND FREE OF ABRUPT VERTICAL CHANGES (1/4" MAX).
7. THE SIZE OF THE DETECTABLE WARNING FIELD SHALL BE 24" IN THE DIRECTION OF TRAVEL AND SHALL EXTEND THE FULL WIDTH OF THE CURB RAMP OR FLUSH SURFACE, EXCLUSIVE OF SIDE FLARES.
8. DETECTABLE WARNINGS SHALL BE LOCATED SO THAT THE EDGE OR CORNER OF THE WARNING FIELD NEAREST TO THE ROADWAY IS 5" TO 9" FROM THE FRONT OF THE CURB OR THE ROADWAY EDGE (12" WHERE TRAVERSABLE CURB IS USED).

AFFIX SEAL: ON: 6/13/2019

ALTERED BY: ON:

STATE OF NEW YORK · ERIC JAMES BURTON · 097220 · LICENSED PROFESSIONAL ENGINEER

AS-BUILT REVISIONS DESCRIPTION OF ALTERATIONS:	SRTS SIDEWALK/RAMP IMPROVEMENT CONTRACT	PIN 3755.65	BRIDGES	CULVERTS	ALL DIMENSIONS IN ft UNLESS OTHERWISE NOTED
	INTERLAKEN CENTRAL SCHOOL	UTILITY QUALITY LEVEL D			CURB RAMP DETAILS
	SOUTH SENACA ELEMENTARY SCHOOL SIDEWALKS				
	VILLAGE OF INTERLAKEN				
	COUNTY: SENECA REGION: 03				

CONTRACT NUMBER D034006

DRAWING NO. TYP-03
SHEET NO. 7

IT IS A VIOLATION OF LAW FOR ANY PERSON, UNLESS THEY ARE ACTING UNDER THE DIRECTION OF A LICENSED PROFESSIONAL ENGINEER, ARCHITECT, LANDSCAPE ARCHITECT, OR LAND SURVEYOR, TO ALTER AN ITEM IN ANY WAY. IF AN ITEM BEARING THE STAMP OF A LICENSED PROFESSIONAL IS ALTERED, THE ALTERING ENGINEER, ARCHITECT, LANDSCAPE ARCHITECT, OR LAND SURVEYOR SHALL STAMP THE DOCUMENT AND INCLUDE THE NOTATION "ALTERED BY" FOLLOWED BY THEIR SIGNATURE, THE DATE OF SUCH ALTERATION, AND A SPECIFIC DESCRIPTION OF THE ALTERATION.

NEW YORK STATE OF OPPORTUNITY. Department of Transportation

PROJECT MANAGER R. SAWCZAK
CHECK K. PHILLIPS
DRAFTING S. GODAVARTHY
CHECK K. PHILLIPS
DESIGN S. GODAVARTHY
JOB MANAGER K. PHILLIPS
DESIGN SUPERVISOR R. WILDER
FILE NAME = 375565_cph_typ_03.dgn
DATE/TIME = 13-JUN-2019 10:49
USER = mdolan2

ITEM # 608.01100015
CONCRETE SIDEWALK EXTENTIONS

GNPS	LOCATION	SIDE	WIDTH (FT)	LENGTH (FT)
GNP-01	HOUSE #8325	LT	3.2	5
	HOUSE #8329	LT	3.7	5
	HOUSE #8333	LT	3	5
	HOUSE #8339	LT	3.5	5
	HOUSE #8347	LT	3	5
	HOUSE #8349	LT	4.8	5
	HOUSE #8353	LT	4.8	5
GNP-02	HOUSE #3627	RT	3	5
	HOUSE #3629	RT	5	3.5
	HOUSE #3607	RT	5.5	5
	HOUSE #3601	RT	3	5
	HOUSE #3599	RT	4	5
	HOUSE #8373	RT	6	3.5
GNP-03	HOUSE #3595	RT	4	5
	HOUSE #3591	RT	4	5
	HOUSE #3581	RT	4	5
GNP-04	HOUSE #8392	RT	6	5
	HOUSE #8398	RT	3	5
GNP-05	HOUSE #8400	RT	3	5
	HOUSE #3567	RT	3	5
	HOUSE #3575	LT	3	5
	HOUSE #3589	LT	3	5
	HOUSE #3591	LT	3	5
	HOUSE #3593	LT	6	5
	HOUSE #3597	LT	3.5	5
	HOUSE #3601	LT	3	5
GNP-06	HOUSE #3605	LT	3.5	5
	HOUSE #3609	LT	3	5
	HOUSE #3615	LT	4	5
	HOUSE #3619	LT	3	5
	HOUSE #8406	LT	4	5
GNP-07	HOUSE #8391	RT	5	4
	HOUSE #8389	RT	7	2
	HOUSE #8385	RT	5.5	3
	HOUSE #8381	RT	3	5
	HOUSE #8377	RT	6	5
GNP-08	HOUSE #3676	RT	3	5
	HOUSE #8395	RT	3	5
	HOUSE #8399A	RT	3	5
	HOUSE#8399B	RT	3	5
	HOUSE #3676	RT	3	5
GNP-09	HOUSE #3686	RT	4	10
GNP-10	HOUSE #8366	RT	3.5	3.7
	HOUSE #8672	RT	3.5	5
GNP-11	HOUSE #3667	RT	4	5
GNP-13	HOUSE #8366	LT	3.6	5
	HOUSE #8362	LT	3.5	8

ITEM 685.20000015
4" WHITE EPOXY REFLECTORIZED PAVEMENT STRIPES - 15 MILS

CROSSWALKS

DESCRIPTION / LOCATION	LONGITUDINAL LENGTH (1 FT WIDE)		TRANSVERSE - LADDER BARS (1 FT WIDE)			TOTAL 4" LENGTH (FT)
	AVG. CENTERLINE LENGTH (FT)	4" LINE FACTOR	LENGTH OF BARS (FT)	# OF BARS	4" LINE FACTOR	
GNP-01 - MAIN ST @ SCHOOL	40	3	6	12	3	462
GNP-02 - MECHANIC ST @ SENACA ST	20	3	6	6	0	120
GNP-05 - KNIGHT ST @ WEST AVE	25	3	6	7	0	150
GNP-05 - WEST AVE @ KNIGHT ST	40	3	6	12	3	462
GNP-06 - WEST AVE @ SENACA ST	40	3	6	12	3	462
GNP-06 - SENACA ST @ WEST AVE	34	3	6	10	0	204
GNP-08 - RAILROAD ST @ PROSPECT ST	30	3	6	9	0	180
GNP-08 - PROSPECT ST @ RAILROAD ST	33	3	6	10	0	198
GNP-08 - RAILROAD ST @ PROSPECT ST	40	3	6	12	0	240
GNP-13 - MAIN ST @ LEGION OFFICE	40	3	6	12	3	462

STOP BARS (18" WIDE)

DESCRIPTION / LOCATION	TOTAL # OF STOP BARS (EA)	4" LINE FACTOR	X	TOTAL 4" LENGTH (FT)
GNP-05 - KNIGHT ST @ WEST AVE	1	4.5		54
GNP-06 - SENACA ST @ WEST AVE	1	4.5		54

6" PAVEMENT EDGE LINES

DESCRIPTION / LOCATION	TOTAL LENGTH (FT)	4" LINE FACTOR	X	TOTAL 4" LENGTH (FT)
	0	1.5		0
TOTAL ITEM 685.20000015				3,048

ITEM 645.86000015
SIGNS & SUPPORTS

RELOCATE SIGN PANEL, SIGN PANEL ASSEMBLY SIZE I (UNDER 30 SQUARE FEET)

DESCRIPTION	SIGN TYPE	X	# OF SIGNS	X	TOTAL SIGNS EACH
GNP-12	ROUTE MARKER ASSEMBLY		1		1

REMOVE AND DISPOSE SIGN PANEL, SIGN PANEL ASSEMBLY SIZE I (UNDER 30 SQUARE FEET)

DESCRIPTION	SIGN TYPE	X	# OF SIGNS	X	TOTAL SIGNS EACH
GNP-01	S1-1		1		1
GNP-01	S1-1		1		1
GNP-06	S1-1		1		1
GNP-12	S1-1		1		1

ITEM # 608.01100015
CONCRETE SIDEWALK

GNPS	LOCATION	SIDE	WIDTH (FT)	LENGTH (FT)
GNP-01	MAIN ST	LT	4	566
GNP-02	MECHANIC ST	RT	4	630
	SENACA ST	RT	4	158
GNP-03	MECHANIC ST	RT	4	460
GNP-04	KNIGHT ST	RT	4	150
GNP-05		RT	4	205
	WEST AVE	RT	4	40
		LT	4	525
GNP-06	WEST AVE	LT	4	532
	SENACA ST	RT	4	103
GNP-07		RT	4	320
GNP-08	RAILROAD ST	LT	4	526
		RT	4	65
	PROSPECT ST	RT	4	210
GNP-09	RAILROAD ST	RT	4	180
GNP-10	GENEVA ST	LT	4	165
GNP-11	CLINTON ST	RT	4	100
	ORCHARD ST	RT	4	40
GNP-12		RT	4	240
GNP-13	MAIN ST	RT	4	60

TREE REMOVAL AT BREAST HIGH STUMP GRUBBED

DESCRIPTION / LOCATION	STREET NAME	ITEM 614.060304	ITEM 614.060404
GNP-02, HOUSE # 3627	MECHANIC STREET	1	
GNP-02, HOUSE # 3629	MECHANIC STREET	1	
GNP-05, HOUSE # 8400	KNIGHT STREET		2
GNP-07, HOUSE #8389	SENACA STREET	1	
GNP-09, HOUSE #3682	RAILROAD STREET		2
GNP-11, HOUSE #3689	CLINTON STREET		1
GNP-12, HOUSE #3667	ORCHARD STREET		1
TOTAL		3	6

ITEM # 608.21
EMBEDDED DETECTABLE WARNING UNIT

GNPS	LOCATION	SIDE	WIDTH (FT)	LENGTH (FT)	TOTAL (SY)
GNP-08	RAILROAD ST	LT	2	10	2.22
GNP-08	RAILROAD ST	LT	2	10	2.22

ITEM - 608.01050115	
LOCATION	TOTAL (EA)
GNP-05	1
GNP-06	1
GNP-08	2
GNP-13	1
TOTAL	5

ITEM - 608.01050315	
LOCATION	TOTAL (EA)
GNP-02	1
GNP-06	1
GNP-08	1
GNP-12	1
TOTAL	4

ITEM - 608.01050515	
LOCATION	TOTAL (EA)
GNP-05	1
TOTAL	1

ITEM - 608.01050915	
LOCATION	TOTAL (EA)
GNP-06	1
GNP-08	2
TOTAL	3

ITEM - 608.01051015	
LOCATION	TOTAL (EA)
GNP-01	1
GNP-02	1
GNP-05	1
TOTAL	3

ITEM - 608.01051115	
LOCATION	TOTAL (EA)
GNP-01	1
GNP-02	1
GNP-13	1
TOTAL	3

ITEM 619.27 MAILBOXES

PLANSHEET	LOCATION	STREET NAME	DESCRIPTION	QUANTITY (EA)
GNP-02	HOUSE #3629	MECHANIC STREET	RESET	1
GNP-10	HOUSE #8366	GENEVA STREET	RELOCATE TO FRONT OF THE SIDEWALK	1
TOTAL				2

DRIVEWAY TABLE

LOCATION	DRIVEWAY #	LOCATION	SIDE	CLASS	EXISTING MATERIAL		PROPOSED MATERIAL		DRIVEWAY PARAMETERS				
					FRONT OF SIDEWALK	BEHIND SIDEWALK	FRONT OF SIDEWALK	BEHIND SIDEWALK	L1	L2	W1	W2	SW WIDTH
GNP-01	DW-02	#8329	LT	A	ASPHALT	ASPHALT	ASPHALT	ASPHALT	2	1.7	10	9.8	4
	DW-03	8333;8339	LT	A	ASPHALT	ASPHALT	ASPHALT	ASPHALT	2	4.3	13.5	12.1	4
	DW-04	#8347	LT	A	ASPHALT	GRAVEL	ASPHALT	ASPHALT	2	4	15.1	14.5	4
	DW-06	#8353	LT	A	CONCRETE	ASPHALT	ASPHALT	ASPHALT	2	4.1	9.5	8.8	4
GNP-02	DW-08	#3633	RT	A	ASPHALT	ASPHALT	ASPHALT	ASPHALT	2.5	2.1	18.4	18.4	4
	DW-09	#3627	RT	A	CONCRETE	GRAVEL	ASPHALT	ASPHALT	2.5	1.8	15.3	11.5	4
	DW-10	#3629	RT	A	ASPHALT	ASPHALT	ASPHALT	ASPHALT	2.3	1.8	12	10.5	4
	DW-11	#3629	RT	A	ASPHALT	ASPHALT	ASPHALT	ASPHALT	1.4	1.6	17.2	11.6	4
	DW-14	#3601	RT	A	GRAVEL	GRAVEL	ASPHALT	ASPHALT	3.8	1.3	14.5	12.8	4
	DW-15	#3599	RT	A	GRAVEL	GRAVEL	ASPHALT	ASPHALT	1	1.2	10.1	8.7	4
	DW-41	#8377	RT	A	ASPHALT	ASPHALT	ASPHALT	ASPHALT	3.6	1.4	17.9	13.1	4
	DW-42	#8373	RT	A	GRAVEL	GRAVEL	ASPHALT	ASPHALT	2.1	1.2	13.5	10.5	4
	DW-43	#3622	RT	A	GRAVEL	GRAVEL	ASPHALT	ASPHALT	2	1.2	21.8	20.7	4
GNP-03	DW-16	#3595	RT	A	GRAVEL	GRAVEL	ASPHALT	ASPHALT	2	1	12.7	9.2	4
	DW-17	#3591	RT	A	GRAVEL	GRAVEL	ASPHALT	ASPHALT	2	1	10.3	10.6	4
	DW-18	#3581	RT	A	ASPHALT	ASPHALT	ASPHALT	ASPHALT	1	1	71	11	4
GNP-04	DW-21	#8388	RT	A	ASPHALT	ASPHALT	ASPHALT	ASPHALT	2	1	11	9.8	4
	DW-22	#8398	RT	A	ASPHALT	ASPHALT	ASPHALT	ASPHALT	2	1	11.6	10.7	4
GNP-05	DW-23	#8400	RT	A	ASPHALT	ASPHALT	ASPHALT	ASPHALT	2	1	11.8	10.8	4
	DW-24	#3575	LT	A	ASPHALT	ASPHALT	ASPHALT	ASPHALT	2	2	14.6	10.9	4
	DW-25	#3589	LT	A	ASPHALT	ASPHALT	ASPHALT	ASPHALT	2	2	12.2	11.1	4
	DW-26	#3591	LT	A	ASPHALT	ASPHALT	ASPHALT	ASPHALT	2	2	11	8.7	4
	DW-27	#3593	LT	A	GRAVEL	GRAVEL	ASPHALT	ASPHALT	2	2.1	11.6	11.1	4
	DW-28	#3597	LT	A	GRAVEL	GRAVEL	ASPHALT	ASPHALT	2	2.1	16	12.8	4
	DW-29	#3601	LT	A	GRAVEL	GRAVEL	ASPHALT	ASPHALT	2	2.05	12.4	10.6	4
GNP-06	DW-30	#3605	LT	A	GRAVEL	GRAVEL	ASPHALT	ASPHALT	2	2.1	11.6	11.3	4
	DW-31	#3609	LT	A	ASPHALT	ASPHALT	ASPHALT	ASPHALT	2	2.05	13.6	12.6	4
	DW-32	8406;8408	LT	A	GRAVEL	GRAVEL	ASPHALT	ASPHALT	2	2.1	22.3	17.1	4
GNP-07	DW-35	#8391	RT	A	ASPHALT	GRAVEL	ASPHALT	ASPHALT	2	1	10.5	9.1	4
	DW-36	#8389	RT	A	GRAVEL	GRAVEL	ASPHALT	ASPHALT	2	1	11.5	10.5	4
	DW-37	#8385	RT	A	ASPHALT	ASPHALT	ASPHALT	ASPHALT	2	1	8.7	8.1	4
	DW-38	#8383	RT	A	ASPHALT	ASPHALT	ASPHALT	ASPHALT	2	1	21.01	21.01	4
	DW-39	#8381	RT	A	GRAVEL	GRAVEL	ASPHALT	ASPHALT	2	1	10.1	9.1	4
	DW-40	SENACA STREET	RT	A	ASPHALT	ASPHALT	ASPHALT	ASPHALT	2	1	10.6	10.9	4
GNP-08	DW-44	RAILROAD STREET	LT	A	ASPHALT	GRAVEL	ASPHALT	ASPHALT	1	1	34.1	34.1	4
	DW-47	#3645	LT	A	ASPHALT	GRAVEL	ASPHALT	ASPHALT	4.5	1	27.8	12.3	4
	DW-48	RAILROAD STREET	LT	A	GRAVEL	GRAVEL	ASPHALT	ASPHALT	5.8	1	51.7	29.2	4
	DW-49	RAILROAD STREET	LT	A	ASPHALT	ASPHALT	ASPHALT	ASPHALT	3.8	1	23.4	20.4	4
	DW-52	#8395	LT	A	ASPHALT	ASPHALT	ASPHALT	ASPHALT	3.4	1	13.5	11.2	4
	DW-53	#8399	LT	A	GRAVEL	GRAVEL	ASPHALT	ASPHALT	2.7	1	10.8	10.8	4
GNP-09	DW-56	#3686	RT	A	GRAVEL	GRAVEL	ASPHALT	ASPHALT	3	2	9.3	9.1	4
GNP-10	DW-62	#8362	LT	A	GRAVEL	GRAVEL	ASPHALT	ASPHALT	3.8	3.8	11.4	8.1	4
	DW-63	#8366	LT	A	GRAVEL	GRAVEL	ASPHALT	ASPHALT	1.5	1	15.5	10.8	4
GNP-11	DW-70	#3689	LT	A	GRAVEL	GRAVEL	ASPHALT	ASPHALT	2	1	10.5	10.2	4
GNP-12	DW-72	#8382	LT	A	ASPHALT	ASPHALT	ASPHALT	ASPHALT	2	1	11.4	10.1	4
	DW-76	#3667	LT	A	GRAVEL	GRAVEL	ASPHALT	ASPHALT	2	1	10.7	11.2	4

AFFIX SEAL: ON: 6/13/2019

ALTERED BY: ON:

STATE OF NEW YORK · ERIC JAMES BURTON · 097220 · LICENSED PROFESSIONAL ENGINEER

AS-BUILT REVISIONS
DESCRIPTION OF ALTERATIONS:

SRTS SIDEWALK/RAMP IMPROVEMENT CONTRACT
INTERLAKEN CENTRAL SCHOOL
SOUTH SENACA ELEMENTARY SCHOOL SIDEWALKS
VILLAGE OF INTERLAKEN
COUNTY: SENECA REGION: 03

PIN 3755.65
UTILITY QUALITY LEVEL D

BRIDGES

CULVERTS

ALL DIMENSIONS IN ft UNLESS OTHERWISE NOTED

MISCELLANEOUS TABLES

CONTRACT NUMBER D034006

DRAWING NO. MST-01
SHEET NO. 8

IT IS A VIOLATION OF LAW FOR ANY PERSON, UNLESS THEY ARE ACTING UNDER THE DIRECTION OF A LICENSED PROFESSIONAL ENGINEER, ARCHITECT, LANDSCAPE ARCHITECT, OR LAND SURVEYOR, TO ALTER AN ITEM IN ANY WAY. IF AN ITEM BEARING THE STAMP OF A LICENSED PROFESSIONAL IS ALTERED, THE ALTERING ENGINEER, ARCHITECT, LANDSCAPE ARCHITECT, OR LAND SURVEYOR SHALL STAMP THE DOCUMENT AND INCLUDE THE NOTATION "ALTERED BY" FOLLOWED BY THEIR SIGNATURE, THE DATE OF SUCH ALTERATION, AND A SPECIFIC DESCRIPTION OF THE ALTERATION.

NEW YORK STATE OF OPPORTUNITY. Department of Transportation

PROJECT MANAGER R. SAWCZAK
CHECK K. PHILLIPS
DRAFTING S. GODAVARTHY
CHECK K. PHILLIPS
DESIGN S. GODAVARTHY
JOB MANAGER K. PHILLIPS
DESIGN SUPERVISOR R. WILDER
FILE NAME = 375565_cph_mst_01_.dgn
DATE/TIME = 13-JUN-2019 11:11
USER = mdolan2

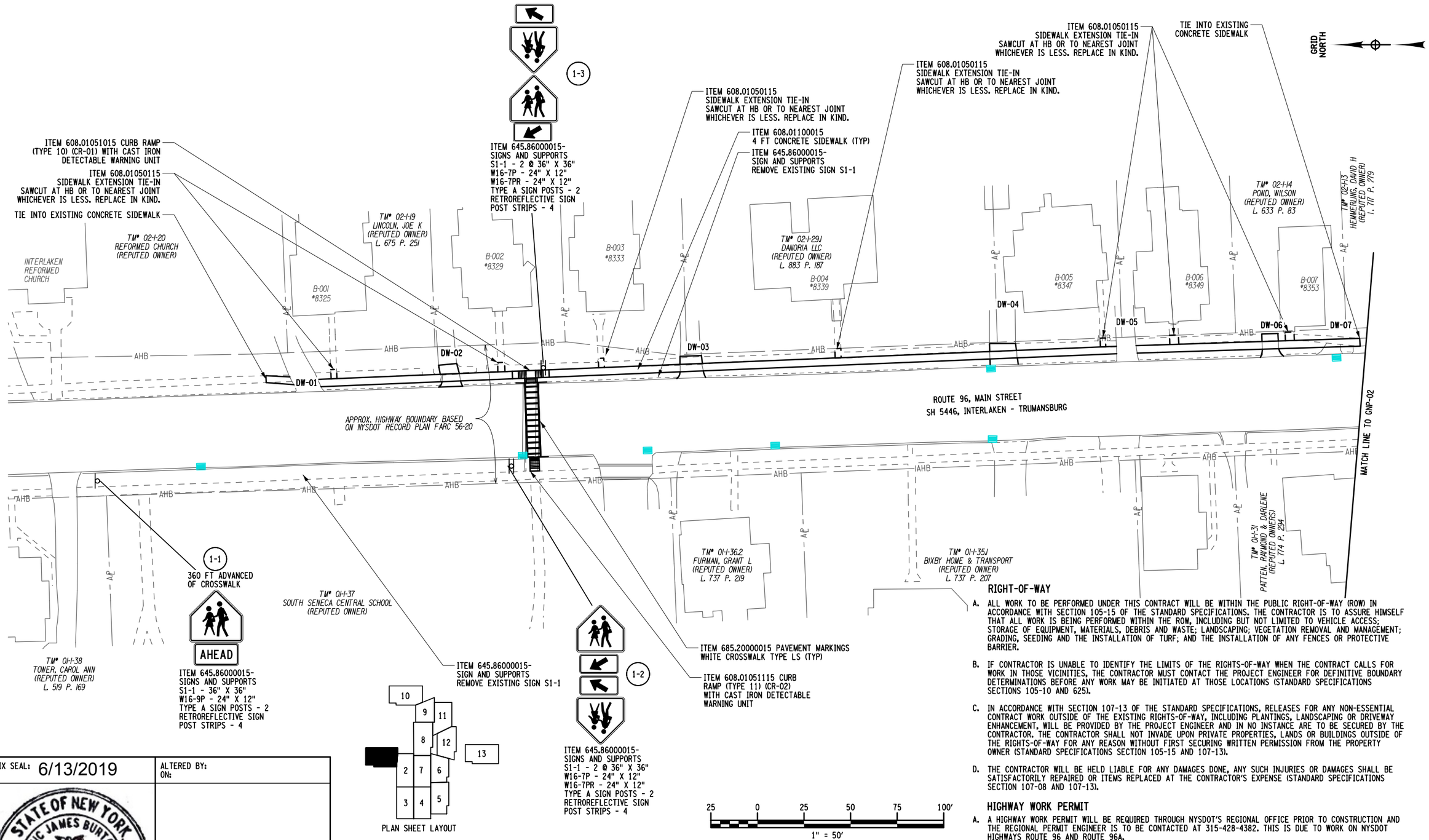

RIGHT-OF-WAY

A. ALL WORK TO BE PERFORMED UNDER THIS CONTRACT WILL BE WITHIN THE PUBLIC RIGHT-OF-WAY (ROW) IN ACCORDANCE WITH SECTION 105-15 OF THE STANDARD SPECIFICATIONS. THE CONTRACTOR IS TO ASSURE HIMSELF THAT ALL WORK IS BEING PERFORMED WITHIN THE ROW, INCLUDING BUT NOT LIMITED TO VEHICLE ACCESS; STORAGE OF EQUIPMENT, MATERIALS, DEBRIS AND WASTE; LANDSCAPING; VEGETATION REMOVAL AND MANAGEMENT; GRADING, SEEDING AND THE INSTALLATION OF TURF; AND THE INSTALLATION OF ANY FENCES OR PROTECTIVE BARRIER.

B. IF CONTRACTOR IS UNABLE TO IDENTIFY THE LIMITS OF THE RIGHTS-OF-WAY WHEN THE CONTRACT CALLS FOR WORK IN THOSE VICINITIES, THE CONTRACTOR MUST CONTACT THE PROJECT ENGINEER FOR DEFINITIVE BOUNDARY DETERMINATIONS BEFORE ANY WORK MAY BE INITIATED AT THOSE LOCATIONS (STANDARD SPECIFICATIONS SECTIONS 105-10 AND 625).

C. IN ACCORDANCE WITH SECTION 107-13 OF THE STANDARD SPECIFICATIONS, RELEASES FOR ANY NON-ESSENTIAL CONTRACT WORK OUTSIDE OF THE EXISTING RIGHTS-OF-WAY, INCLUDING PLANTINGS, LANDSCAPING OR DRIVEWAY ENHANCEMENT, WILL BE PROVIDED BY THE PROJECT ENGINEER AND IN NO INSTANCE ARE TO BE SECURED BY THE CONTRACTOR. THE CONTRACTOR SHALL NOT INVADE UPON PRIVATE PROPERTIES, LANDS OR BUILDINGS OUTSIDE OF THE RIGHTS-OF-WAY FOR ANY REASON WITHOUT FIRST SECURING WRITTEN PERMISSION FROM THE PROPERTY OWNER (STANDARD SPECIFICATIONS SECTION 105-15 AND 107-13).

D. THE CONTRACTOR WILL BE HELD LIABLE FOR ANY DAMAGES DONE, ANY SUCH INJURIES OR DAMAGES SHALL BE SATISFACTORILY REPAIRED OR ITEMS REPLACED AT THE CONTRACTOR'S EXPENSE (STANDARD SPECIFICATIONS SECTION 107-08 AND 107-13).

HIGHWAY WORK PERMIT

A. A HIGHWAY WORK PERMIT WILL BE REQUIRED THROUGH NYSDOT'S REGIONAL OFFICE PRIOR TO CONSTRUCTION AND THE REGIONAL PERMIT ENGINEER IS TO BE CONTACTED AT 315-428-4382. THIS IS DUE TO WORK ON NYSDOT HIGHWAYS ROUTE 96 AND ROUTE 96A.

AFFIX SEAL: ON: 6/13/2019

ALTERED BY: ON:

STATE OF NEW YORK · ERIC JAMES BURTON · 097220 · LICENSED PROFESSIONAL ENGINEER

AS-BUILT REVISIONS DESCRIPTION OF ALTERATIONS:	SRTS SIDEWALK/RAMP IMPROVEMENT CONTRACT INTERLAKEN CENTRAL SCHOOL SOUTH SENACA ELEMENTARY SCHOOL SIDEWALKS VILLAGE OF INTERLAKEN COUNTY: SENECA REGION: 03	PIN 3755.65	BRIDGES	CULVERTS	ALL DIMENSIONS IN ft UNLESS OTHERWISE NOTED GENERAL PLAN SHEET

CONTRACT NUMBER D034006

DRAWING NO. GNP-01

SHEET NO. 9

IT IS A VIOLATION OF LAW FOR ANY PERSON, UNLESS THEY ARE ACTING UNDER THE DIRECTION OF A LICENSED PROFESSIONAL ENGINEER, ARCHITECT, LANDSCAPE ARCHITECT, OR LAND SURVEYOR, TO ALTER AN ITEM IN ANY WAY. IF AN ITEM BEARING THE STAMP OF A LICENSED PROFESSIONAL IS ALTERED, THE ALTERING ENGINEER, ARCHITECT, LANDSCAPE ARCHITECT, OR LAND SURVEYOR SHALL STAMP THE DOCUMENT AND INCLUDE THE NOTATION "ALTERED BY" FOLLOWED BY THEIR SIGNATURE, THE DATE OF SUCH ALTERATION, AND A SPECIFIC DESCRIPTION OF THE ALTERATION.

NEW YORK STATE OF OPPORTUNITY. Department of Transportation

DESIGN SUPERVISOR R. WILDER | JOB MANAGER K. PHILLIPS | DESIGN S. GODAVARTHY | CHECK K. PHILLIPS | DRAFTING S. GODAVARTHY | CHECK K. PHILLIPS | PROJECT MANAGER R. SAWCZAK

FILE NAME = 375565_cph_gnp_01.dgn
DATE/TIME = 13-JUN-2019 10:49
USER = mdolan2

RIGHT-OF-WAY

A. ALL WORK TO BE PERFORMED UNDER THIS CONTRACT WILL BE WITHIN THE PUBLIC RIGHT-OF-WAY (ROW) IN ACCORDANCE WITH SECTION 105-15 OF THE STANDARD SPECIFICATIONS. THE CONTRACTOR IS TO ASSURE HIMSELF THAT ALL WORK IS BEING PERFORMED WITHIN THE ROW, INCLUDING BUT NOT LIMITED TO VEHICLE ACCESS; STORAGE OF EQUIPMENT, MATERIALS, DEBRIS AND WASTE; LANDSCAPING; VEGETATION REMOVAL AND MANAGEMENT; GRADING, SEEDING AND THE INSTALLATION OF TURF; AND THE INSTALLATION OF ANY FENCES OR PROTECTIVE BARRIER.

B. IF CONTRACTOR IS UNABLE TO IDENTIFY THE LIMITS OF THE RIGHTS-OF-WAY WHEN THE CONTRACT CALLS FOR WORK IN THOSE VICINITIES, THE CONTRACTOR MUST CONTACT THE PROJECT ENGINEER FOR DEFINITIVE BOUNDARY DETERMINATIONS BEFORE ANY WORK MAY BE INITIATED AT THOSE LOCATIONS (STANDARD SPECIFICATIONS SECTIONS 105-10 AND 625).

C. IN ACCORDANCE WITH SECTION 107-13 OF THE STANDARD SPECIFICATIONS, RELEASES FOR ANY NON-ESSENTIAL CONTRACT WORK OUTSIDE OF THE EXISTING RIGHTS-OF-WAY, INCLUDING PLANTINGS, LANDSCAPING OR DRIVEWAY ENHANCEMENT, WILL BE PROVIDED BY THE PROJECT ENGINEER AND IN NO INSTANCE ARE TO BE SECURED BY THE CONTRACTOR. THE CONTRACTOR SHALL NOT INVADE UPON PRIVATE PROPERTIES, LANDS OR BUILDINGS OUTSIDE OF THE RIGHTS-OF-WAY FOR ANY REASON WITHOUT FIRST SECURING WRITTEN PERMISSION FROM THE PROPERTY OWNER (STANDARD SPECIFICATIONS SECTION 105-15 AND 107-13).

D. THE CONTRACTOR WILL BE HELD LIABLE FOR ANY DAMAGES DONE, ANY SUCH INJURIES OR DAMAGES SHALL BE SATISFACTORILY REPAIRED OR ITEMS REPLACED AT THE CONTRACTOR'S EXPENSE (STANDARD SPECIFICATIONS SECTION 107-08 AND 107-13).

HIGHWAY WORK PERMIT

A. A HIGHWAY WORK PERMIT WILL BE REQUIRED THROUGH NYSDOT'S REGIONAL OFFICE PRIOR TO CONSTRUCTION AND THE REGIONAL PERMIT ENGINEER IS TO BE CONTACTED AT 315-428-4382. THIS IS DUE TO WORK ON NYSDOT HIGHWAYS ROUTE 96 AND ROUTE 96A.

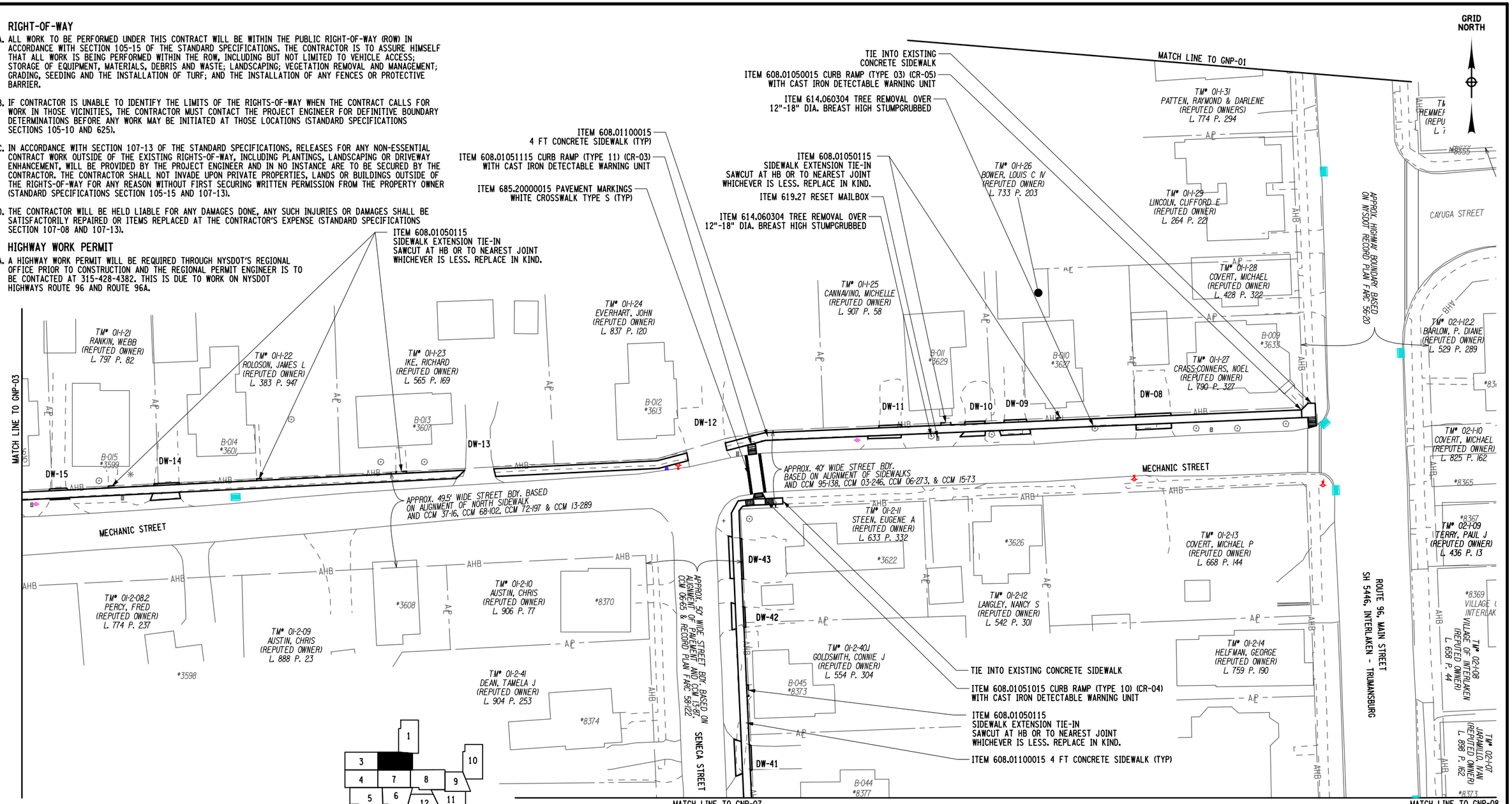

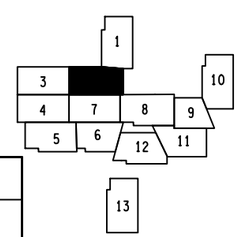

PLAN SHEET LAYOUT

AFFIX SEAL: ON: 6/13/2019

ALTERED BY: ON:

AS-BUILT REVISIONS
DESCRIPTION OF ALTERATIONS:

SRTS SIDEWALK/RAMP IMPROVEMENT CONTRACT
INTERLAKEN CENTRAL SCHOOL
SOUTH SENACA ELEMENTARY SCHOOL SIDEWALKS
VILLAGE OF INTERLAKEN
COUNTY: SENECA REGION: 03

PIN 3755.65

BRIDGES

CULVERTS

ALL DIMENSIONS IN ft UNLESS OTHERWISE NOTED

GENERAL PLAN SHEET

CONTRACT NUMBER D034006

DRAWING NO. GNP-02
SHEET NO. 10

IT IS A VIOLATION OF LAW FOR ANY PERSON, UNLESS THEY ARE ACTING UNDER THE DIRECTION OF A LICENSED PROFESSIONAL ENGINEER, ARCHITECT, LANDSCAPE ARCHITECT, OR LAND SURVEYOR, TO ALTER AN ITEM IN ANY WAY. IF AN ITEM BEARING THE STAMP OF A LICENSED PROFESSIONAL IS ALTERED, THE ALTERING ENGINEER, ARCHITECT, LANDSCAPE ARCHITECT, OR LAND SURVEYOR SHALL STAMP THE DOCUMENT AND INCLUDE THE NOTATION "ALTERED BY" FOLLOWED BY THEIR SIGNATURE, THE DATE OF SUCH ALTERATION, AND A SPECIFIC DESCRIPTION OF THE ALTERATION.

NEW YORK STATE OF OPPORTUNITY. Department of Transportation

PROJECT MANAGER R. SAWCZAK
CHECK K. PHILLIPS
DRAFTING S. GODAVARTHY
CHECK K. PHILLIPS
DESIGN S. GODAVARTHY
JOB MANAGER K. PHILLIPS
DESIGN SUPERVISOR R. WILDER
FILE NAME = 375565_cph_gnp_02.dgn
DATE/TIME = 13-JUN-2019 10:49
USER = mdolan2

RIGHT-OF-WAY

A. ALL WORK TO BE PERFORMED UNDER THIS CONTRACT WILL BE WITHIN THE PUBLIC RIGHT-OF-WAY (ROW) IN ACCORDANCE WITH SECTION 105-15 OF THE STANDARD SPECIFICATIONS. THE CONTRACTOR IS TO ASSURE HIMSELF THAT ALL WORK IS BEING PERFORMED WITHIN THE ROW, INCLUDING BUT NOT LIMITED TO VEHICLE ACCESS; STORAGE OF EQUIPMENT, MATERIALS, DEBRIS AND WASTE; LANDSCAPING; VEGETATION REMOVAL AND MANAGEMENT; GRADING, SEEDING AND THE INSTALLATION OF TURF; AND THE INSTALLATION OF ANY FENCES OR PROTECTIVE BARRIER.

B. IF CONTRACTOR IS UNABLE TO IDENTIFY THE LIMITS OF THE RIGHTS-OF-WAY WHEN THE CONTRACT CALLS FOR WORK IN THOSE VICINITIES, THE CONTRACTOR MUST CONTACT THE PROJECT ENGINEER FOR DEFINITIVE BOUNDARY DETERMINATIONS BEFORE ANY WORK MAY BE INITIATED AT THOSE LOCATIONS (STANDARD SPECIFICATIONS SECTIONS 105-10 AND 625).

C. IN ACCORDANCE WITH SECTION 107-13 OF THE STANDARD SPECIFICATIONS, RELEASES FOR ANY NON-ESSENTIAL CONTRACT WORK OUTSIDE OF THE EXISTING RIGHTS-OF-WAY, INCLUDING PLANTINGS, LANDSCAPING OR DRIVEWAY ENHANCEMENT, WILL BE PROVIDED BY THE PROJECT ENGINEER AND IN NO INSTANCE ARE TO BE SECURED BY THE CONTRACTOR. THE CONTRACTOR SHALL NOT INVADE UPON PRIVATE PROPERTIES, LANDS OR BUILDINGS OUTSIDE OF THE RIGHTS-OF-WAY FOR ANY REASON WITHOUT FIRST SECURING WRITTEN PERMISSION FROM THE PROPERTY OWNER (STANDARD SPECIFICATIONS SECTION 105-15 AND 107-13).

D. THE CONTRACTOR WILL BE HELD LIABLE FOR ANY DAMAGES DONE, ANY SUCH INJURIES OR DAMAGES SHALL BE SATISFACTORILY REPAIRED OR ITEMS REPLACED AT THE CONTRACTOR'S EXPENSE (STANDARD SPECIFICATIONS SECTION 107-08 AND 107-13).

HIGHWAY WORK PERMIT

A. A HIGHWAY WORK PERMIT WILL BE REQUIRED THROUGH NYSDOT'S REGIONAL OFFICE PRIOR TO CONSTRUCTION AND THE REGIONAL PERMIT ENGINEER IS TO BE CONTACTED AT 315-428-4382. THIS IS DUE TO WORK ON NYSDOT HIGHWAYS ROUTE 96 AND ROUTE 96A.

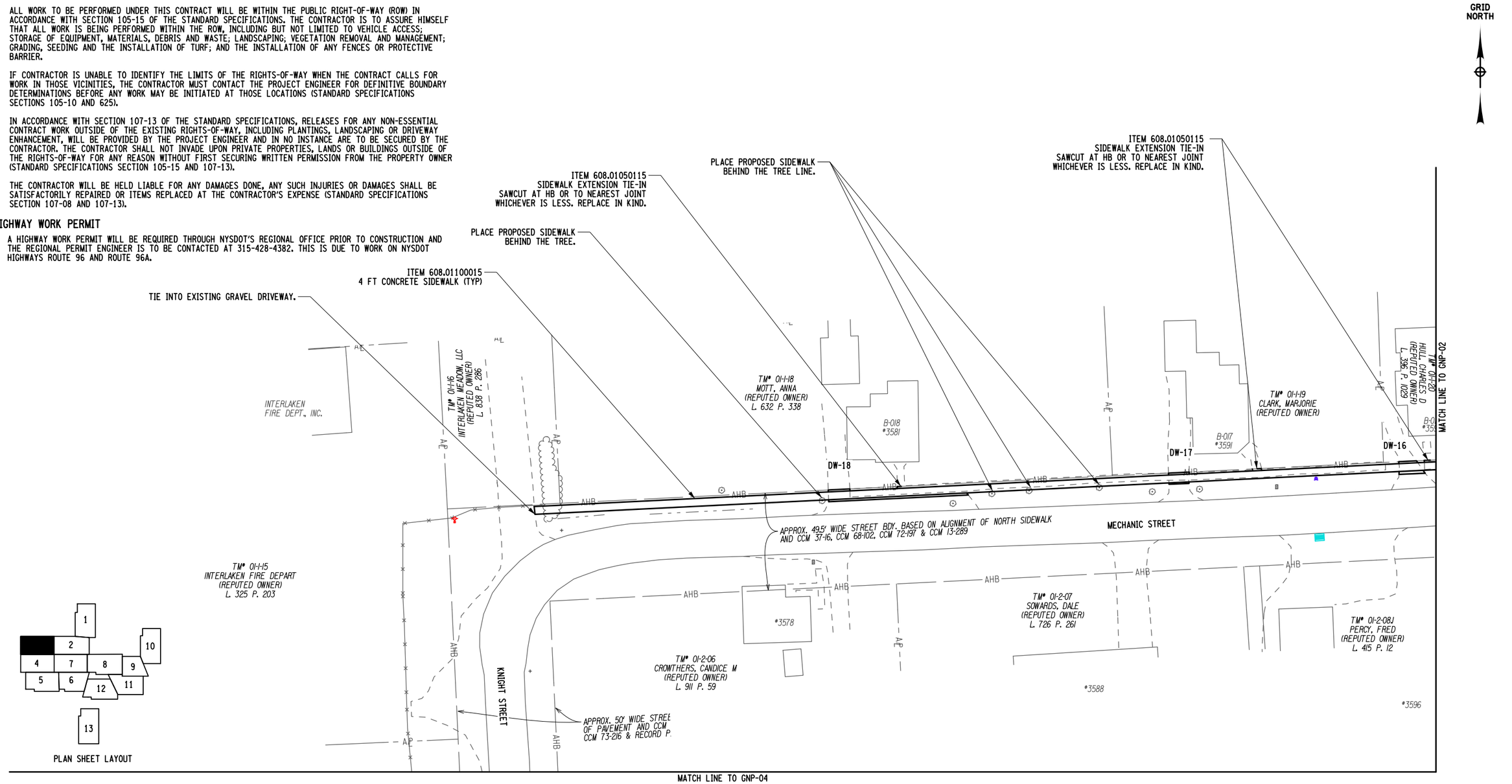

25 0 25 50 75 100'
1" = 50'

AFFIX SEAL: ON: 6/13/2019

ALTERED BY: ON:

AS-BUILT REVISIONS
DESCRIPTION OF ALTERATIONS:

SRTS SIDEWALK/RAMP IMPROVEMENT CONTRACT
INTERLAKEN CENTRAL SCHOOL
SOUTH SENACA ELEMENTARY SCHOOL SIDEWALKS
VILLAGE OF INTERLAKEN
COUNTY: SENECA REGION: 03

PIN 3755.65

BRIDGES

CULVERTS

ALL DIMENSIONS IN ft UNLESS OTHERWISE NOTED

GENERAL PLAN SHEET

CONTRACT NUMBER D034006

DRAWING NO. GNP-03
SHEET NO. 11

IT IS A VIOLATION OF LAW FOR ANY PERSON, UNLESS THEY ARE ACTING UNDER THE DIRECTION OF A LICENSED PROFESSIONAL ENGINEER, ARCHITECT, LANDSCAPE ARCHITECT, OR LAND SURVEYOR, TO ALTER AN ITEM IN ANY WAY. IF AN ITEM BEARING THE STAMP OF A LICENSED PROFESSIONAL IS ALTERED, THE ALTERING ENGINEER, ARCHITECT, LANDSCAPE ARCHITECT, OR LAND SURVEYOR SHALL STAMP THE DOCUMENT AND INCLUDE THE NOTATION "ALTERED BY" FOLLOWED BY THEIR SIGNATURE, THE DATE OF SUCH ALTERATION, AND A SPECIFIC DESCRIPTION OF THE ALTERATION.

NEW YORK STATE OF OPPORTUNITY. Department of Transportation

DESIGN SUPERVISOR R. WILDER
JOB MANAGER K. PHILLIPS
DESIGN S. GODAVARTHY
CHECK K. PHILLIPS
DRAFTING S. GODAVARTHY
CHECK K. PHILLIPS
PROJECT MANAGER R. SAWCZAK
FILE NAME = 375565_cph_gnp_03.dgn
DATE/TIME = 13-JUN-2019 10:50
USER = mdolan2

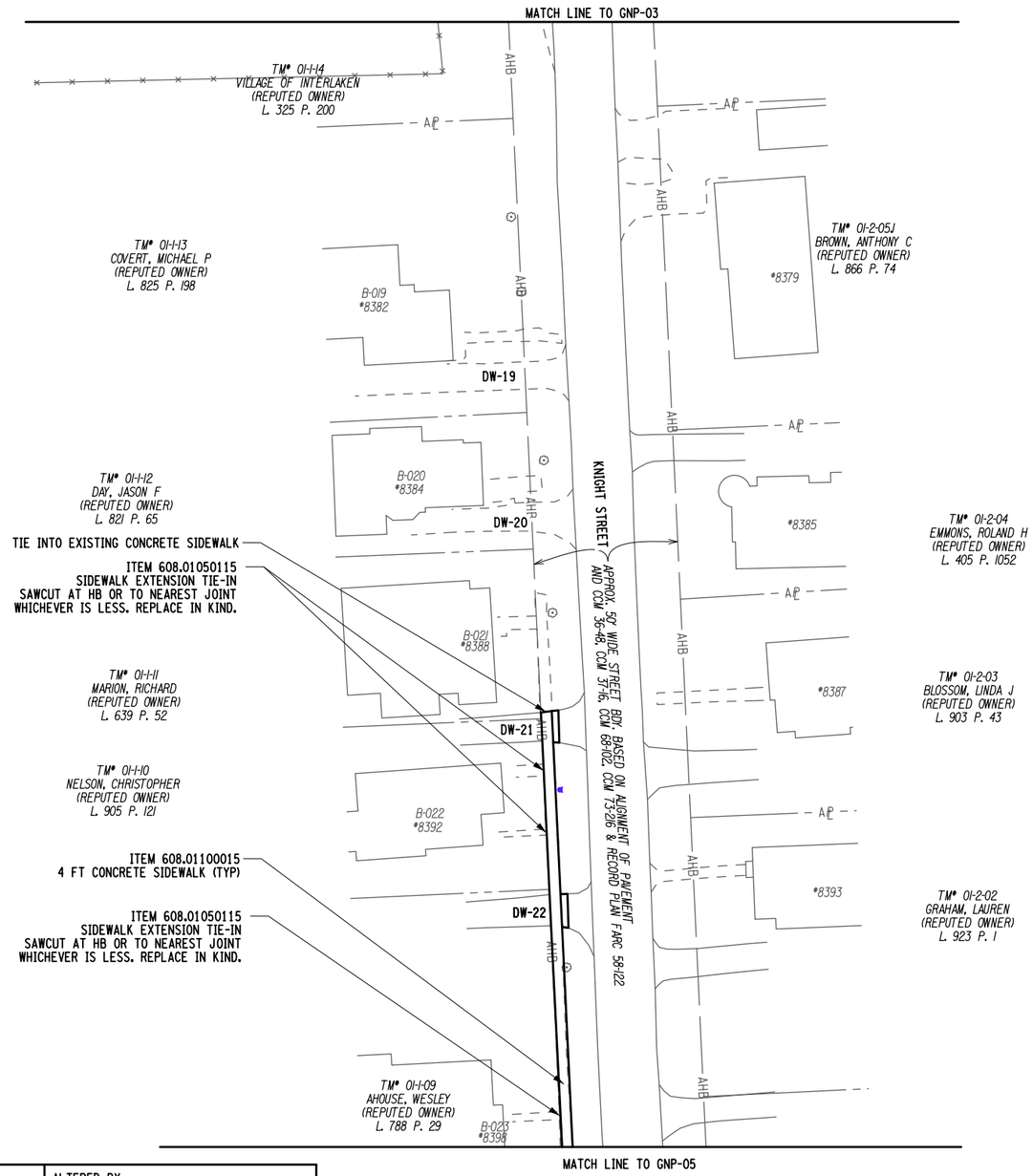

RIGHT-OF-WAY

A. ALL WORK TO BE PERFORMED UNDER THIS CONTRACT WILL BE WITHIN THE PUBLIC RIGHT-OF-WAY (ROW) IN ACCORDANCE WITH SECTION 105-15 OF THE STANDARD SPECIFICATIONS. THE CONTRACTOR IS TO ASSURE HIMSELF THAT ALL WORK IS BEING PERFORMED WITHIN THE ROW, INCLUDING BUT NOT LIMITED TO VEHICLE ACCESS; STORAGE OF EQUIPMENT, MATERIALS, DEBRIS AND WASTE; LANDSCAPING; VEGETATION REMOVAL AND MANAGEMENT; GRADING, SEEDING AND THE INSTALLATION OF TURF; AND THE INSTALLATION OF ANY FENCES OR PROTECTIVE BARRIER.

B. IF CONTRACTOR IS UNABLE TO IDENTIFY THE LIMITS OF THE RIGHTS-OF-WAY WHEN THE CONTRACT CALLS FOR WORK IN THOSE VICINITIES, THE CONTRACTOR MUST CONTACT THE PROJECT ENGINEER FOR DEFINITIVE BOUNDARY DETERMINATIONS BEFORE ANY WORK MAY BE INITIATED AT THOSE LOCATIONS (STANDARD SPECIFICATIONS SECTIONS 105-10 AND 625).

C. IN ACCORDANCE WITH SECTION 107-13 OF THE STANDARD SPECIFICATIONS, RELEASES FOR ANY NON-ESSENTIAL CONTRACT WORK OUTSIDE OF THE EXISTING RIGHTS-OF-WAY, INCLUDING PLANTINGS, LANDSCAPING OR DRIVEWAY ENHANCEMENT, WILL BE PROVIDED BY THE PROJECT ENGINEER AND IN NO INSTANCE ARE TO BE SECURED BY THE CONTRACTOR. THE CONTRACTOR SHALL NOT INVADE UPON PRIVATE PROPERTIES, LANDS OR BUILDINGS OUTSIDE OF THE RIGHTS-OF-WAY FOR ANY REASON WITHOUT FIRST SECURING WRITTEN PERMISSION FROM THE PROPERTY OWNER (STANDARD SPECIFICATIONS SECTION 105-15 AND 107-13).

D. THE CONTRACTOR WILL BE HELD LIABLE FOR ANY DAMAGES DONE, ANY SUCH INJURIES OR DAMAGES SHALL BE SATISFACTORILY REPAIRED OR ITEMS REPLACED AT THE CONTRACTOR'S EXPENSE (STANDARD SPECIFICATIONS SECTION 107-08 AND 107-13).

HIGHWAY WORK PERMIT

A. A HIGHWAY WORK PERMIT WILL BE REQUIRED THROUGH NYSDOT'S REGIONAL OFFICE PRIOR TO CONSTRUCTION AND THE REGIONAL PERMIT ENGINEER IS TO BE CONTACTED AT 315-428-4382. THIS IS DUE TO WORK ON NYSDOT HIGHWAYS ROUTE 96 AND ROUTE 96A.

GRID NORTH

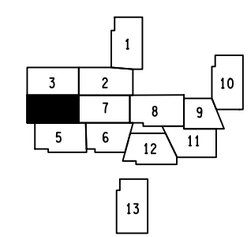

PLAN SHEET LAYOUT

25 0 25 50 75 100'

1" = 50'

AFFIX SEAL: ON: 6/13/2019

ALTERED BY: ON:

STATE OF NEW YORK · ERIC JAMES BURTON · 097220 · LICENSED PROFESSIONAL ENGINEER

AS-BUILT REVISIONS
DESCRIPTION OF ALTERATIONS:

SRTS SIDEWALK/RAMP IMPROVEMENT CONTRACT
INTERLAKEN CENTRAL SCHOOL
SOUTH SENACA ELEMENTARY SCHOOL SIDEWALKS
VILLAGE OF INTERLAKEN
COUNTY: SENECA REGION: 03

PIN 3755.65

BRIDGES

CULVERTS

ALL DIMENSIONS IN ft UNLESS OTHERWISE NOTED

GENERAL PLAN SHEET

CONTRACT NUMBER D034006

DRAWING NO. GNP-04
SHEET NO. 12

IT IS A VIOLATION OF LAW FOR ANY PERSON, UNLESS THEY ARE ACTING UNDER THE DIRECTION OF A LICENSED PROFESSIONAL ENGINEER, ARCHITECT, LANDSCAPE ARCHITECT, OR LAND SURVEYOR, TO ALTER AN ITEM IN ANY WAY. IF AN ITEM BEARING THE STAMP OF A LICENSED PROFESSIONAL IS ALTERED, THE ALTERING ENGINEER, ARCHITECT, LANDSCAPE ARCHITECT, OR LAND SURVEYOR SHALL STAMP THE DOCUMENT AND INCLUDE THE NOTATION "ALTERED BY" FOLLOWED BY THEIR SIGNATURE, THE DATE OF SUCH ALTERATION, AND A SPECIFIC DESCRIPTION OF THE ALTERATION.

NEW YORK STATE OF OPPORTUNITY. Department of Transportation

PROJECT MANAGER R. SAWCZAK
CHECK K. PHILLIPS
DRAFTING S. GODAVARTHY
CHECK K. PHILLIPS
DESIGN S. GODAVARTHY
JOB MANAGER K. PHILLIPS
DESIGN SUPERVISOR R. WILDER

FILE NAME = 375565_cph_gnp_04.dgn
DATE/TIME = 13-JUN-2019 10:50
USER = mdolan2

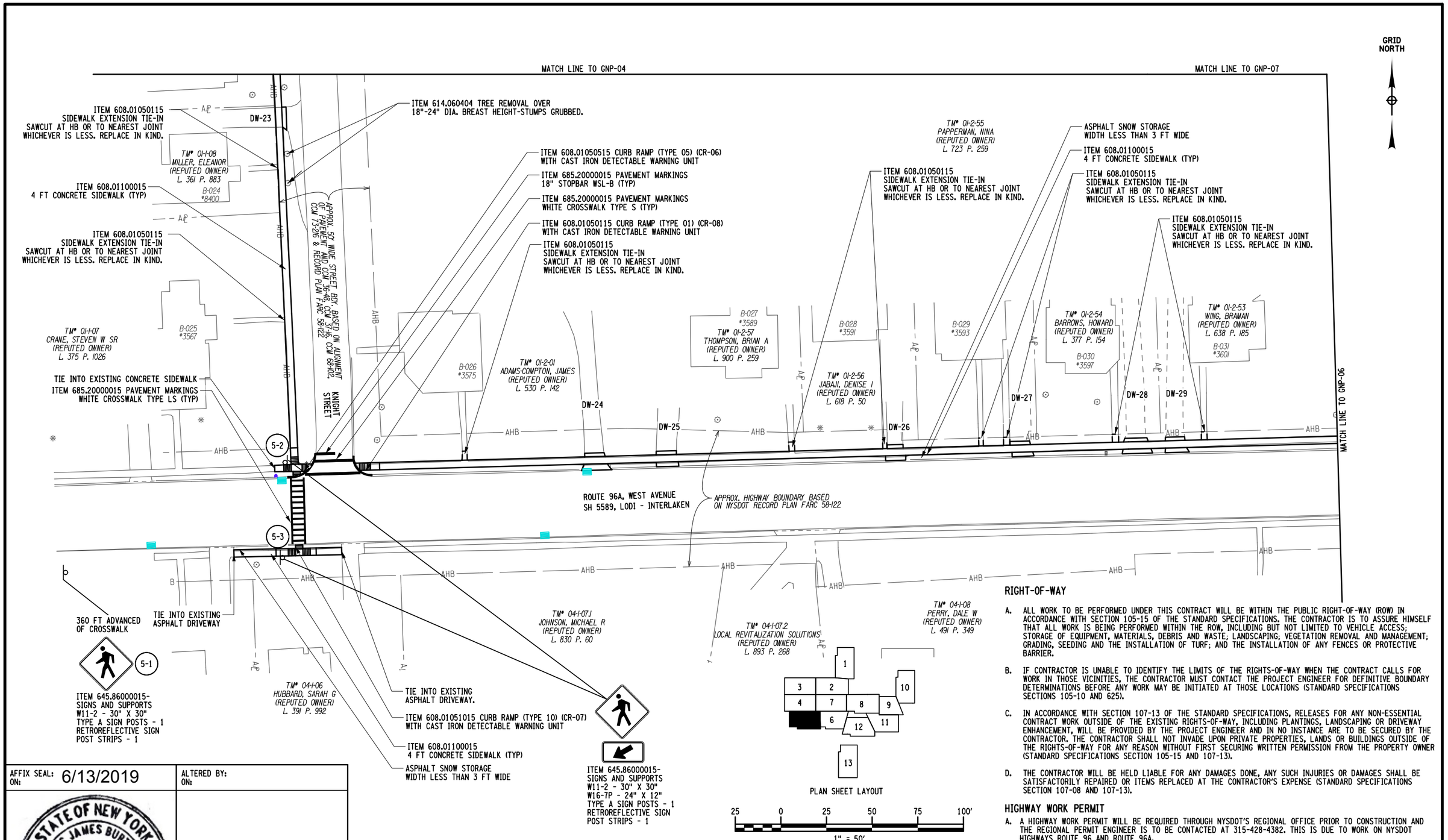

RIGHT-OF-WAY

A. ALL WORK TO BE PERFORMED UNDER THIS CONTRACT WILL BE WITHIN THE PUBLIC RIGHT-OF-WAY (ROW) IN ACCORDANCE WITH SECTION 105-15 OF THE STANDARD SPECIFICATIONS. THE CONTRACTOR IS TO ASSURE HIMSELF THAT ALL WORK IS BEING PERFORMED WITHIN THE ROW, INCLUDING BUT NOT LIMITED TO VEHICLE ACCESS; STORAGE OF EQUIPMENT, MATERIALS, DEBRIS AND WASTE; LANDSCAPING; VEGETATION REMOVAL AND MANAGEMENT; GRADING, SEEDING AND THE INSTALLATION OF TURF; AND THE INSTALLATION OF ANY FENCES OR PROTECTIVE BARRIER.

B. IF CONTRACTOR IS UNABLE TO IDENTIFY THE LIMITS OF THE RIGHTS-OF-WAY WHEN THE CONTRACT CALLS FOR WORK IN THOSE VICINITIES, THE CONTRACTOR MUST CONTACT THE PROJECT ENGINEER FOR DEFINITIVE BOUNDARY DETERMINATIONS BEFORE ANY WORK MAY BE INITIATED AT THOSE LOCATIONS (STANDARD SPECIFICATIONS SECTIONS 105-10 AND 625).

C. IN ACCORDANCE WITH SECTION 107-13 OF THE STANDARD SPECIFICATIONS, RELEASES FOR ANY NON-ESSENTIAL CONTRACT WORK OUTSIDE OF THE EXISTING RIGHTS-OF-WAY, INCLUDING PLANTINGS, LANDSCAPING OR DRIVEWAY ENHANCEMENT, WILL BE PROVIDED BY THE PROJECT ENGINEER AND IN NO INSTANCE ARE TO BE SECURED BY THE CONTRACTOR. THE CONTRACTOR SHALL NOT INVADE UPON PRIVATE PROPERTIES, LANDS OR BUILDINGS OUTSIDE OF THE RIGHTS-OF-WAY FOR ANY REASON WITHOUT FIRST SECURING WRITTEN PERMISSION FROM THE PROPERTY OWNER (STANDARD SPECIFICATIONS SECTION 105-15 AND 107-13).

D. THE CONTRACTOR WILL BE HELD LIABLE FOR ANY DAMAGES DONE, ANY SUCH INJURIES OR DAMAGES SHALL BE SATISFACTORILY REPAIRED OR ITEMS REPLACED AT THE CONTRACTOR'S EXPENSE (STANDARD SPECIFICATIONS SECTION 107-08 AND 107-13).

HIGHWAY WORK PERMIT

A. A HIGHWAY WORK PERMIT WILL BE REQUIRED THROUGH NYSDOT'S REGIONAL OFFICE PRIOR TO CONSTRUCTION AND THE REGIONAL PERMIT ENGINEER IS TO BE CONTACTED AT 315-428-4382. THIS IS DUE TO WORK ON NYSDOT HIGHWAYS ROUTE 96 AND ROUTE 96A.

AFFIX SEAL: ON: 6/13/2019

ALTERED BY: ON:

STATE OF NEW YORK · ERIC JAMES BURTON · 097220 · LICENSED PROFESSIONAL ENGINEER

AS-BUILT REVISIONS DESCRIPTION OF ALTERATIONS:	SRTS SIDEWALK/RAMP IMPROVEMENT CONTRACT INTERLAKEN CENTRAL SCHOOL SOUTH SENACA ELEMENTARY SCHOOL SIDEWALKS VILLAGE OF INTERLAKEN COUNTY: SENECA REGION: 03	PIN 3755.65	BRIDGES	CULVERTS	ALL DIMENSIONS IN ft UNLESS OTHERWISE NOTED GENERAL PLAN SHEET	CONTRACT NUMBER D034006 DRAWING NO. GNP-05 SHEET NO. 13

IT IS A VIOLATION OF LAW FOR ANY PERSON, UNLESS THEY ARE ACTING UNDER THE DIRECTION OF A LICENSED PROFESSIONAL ENGINEER, ARCHITECT, LANDSCAPE ARCHITECT, OR LAND SURVEYOR, TO ALTER AN ITEM IN ANY WAY. IF AN ITEM BEARING THE STAMP OF A LICENSED PROFESSIONAL IS ALTERED, THE ALTERING ENGINEER, ARCHITECT, LANDSCAPE ARCHITECT, OR LAND SURVEYOR SHALL STAMP THE DOCUMENT AND INCLUDE THE NOTATION "ALTERED BY" FOLLOWED BY THEIR SIGNATURE, THE DATE OF SUCH ALTERATION, AND A SPECIFIC DESCRIPTION OF THE ALTERATION.

NEW YORK STATE OF OPPORTUNITY. Department of Transportation

PROJECT MANAGER R. SAWCZAK
CHECK K. PHILLIPS
DRAFTING S. GODAVARTHY
CHECK K. PHILLIPS
DESIGN S. GODAVARTHY
JOB MANAGER K. PHILLIPS
DESIGN SUPERVISOR R. WILDER

FILE NAME = 375565_cph_gnp_05.dgn
DATE/TIME = 13-JUN-2019 11:55
USER = mdolan2

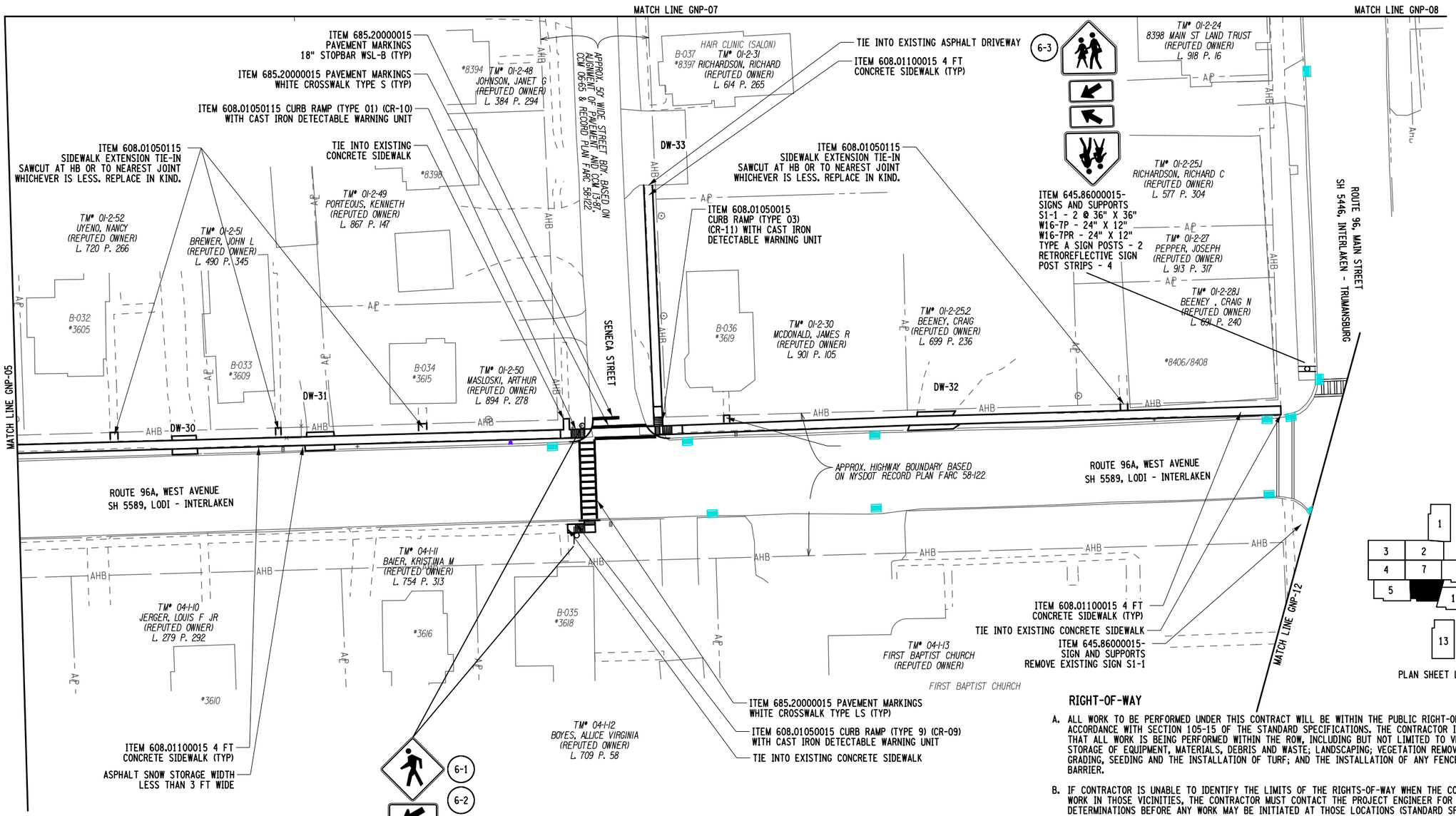

RIGHT-OF-WAY

A. ALL WORK TO BE PERFORMED UNDER THIS CONTRACT WILL BE WITHIN THE PUBLIC RIGHT-OF-WAY (ROW) IN ACCORDANCE WITH SECTION 105-15 OF THE STANDARD SPECIFICATIONS. THE CONTRACTOR IS TO ASSURE HIMSELF THAT ALL WORK IS BEING PERFORMED WITHIN THE ROW, INCLUDING BUT NOT LIMITED TO VEHICLE ACCESS; STORAGE OF EQUIPMENT, MATERIALS, DEBRIS AND WASTE; LANDSCAPING; VEGETATION REMOVAL AND MANAGEMENT; GRADING, SEEDING AND THE INSTALLATION OF TURF; AND THE INSTALLATION OF ANY FENCES OR PROTECTIVE BARRIER.

B. IF CONTRACTOR IS UNABLE TO IDENTIFY THE LIMITS OF THE RIGHTS-OF-WAY WHEN THE CONTRACT CALLS FOR WORK IN THOSE VICINITIES, THE CONTRACTOR MUST CONTACT THE PROJECT ENGINEER FOR DEFINITIVE BOUNDARY DETERMINATIONS BEFORE ANY WORK MAY BE INITIATED AT THOSE LOCATIONS (STANDARD SPECIFICATIONS SECTIONS 105-10 AND 625).

C. IN ACCORDANCE WITH SECTION 107-13 OF THE STANDARD SPECIFICATIONS, RELEASES FOR ANY NON-ESSENTIAL CONTRACT WORK OUTSIDE OF THE EXISTING RIGHTS-OF-WAY, INCLUDING PLANTINGS, LANDSCAPING OR DRIVEWAY ENHANCEMENT, WILL BE PROVIDED BY THE PROJECT ENGINEER AND IN NO INSTANCE ARE TO BE SECURED BY THE CONTRACTOR. THE CONTRACTOR SHALL NOT INVADE UPON PRIVATE PROPERTIES, LANDS OR BUILDINGS OUTSIDE OF THE RIGHTS-OF-WAY FOR ANY REASON WITHOUT FIRST SECURING WRITTEN PERMISSION FROM THE PROPERTY OWNER (STANDARD SPECIFICATIONS SECTION 105-15 AND 107-13).

D. THE CONTRACTOR WILL BE HELD LIABLE FOR ANY DAMAGES DONE, ANY SUCH INJURIES OR DAMAGES SHALL BE SATISFACTORILY REPAIRED OR ITEMS REPLACED AT THE CONTRACTOR'S EXPENSE (STANDARD SPECIFICATIONS SECTION 107-08 AND 107-13).

HIGHWAY WORK PERMIT

A. A HIGHWAY WORK PERMIT WILL BE REQUIRED THROUGH NYSDOT'S REGIONAL OFFICE PRIOR TO CONSTRUCTION AND THE REGIONAL PERMIT ENGINEER IS TO BE CONTACTED AT 315-428-4382. THIS IS DUE TO WORK ON NYSDOT HIGHWAYS ROUTE 96 AND ROUTE 96A.

25 0 25 50 75 100'

1" = 50'

AFFIX SEAL: ON: 6/13/2019

ALTERED BY: ON:

STATE OF NEW YORK · ERIC JAMES BURTON · 097220 · LICENSED PROFESSIONAL ENGINEER

AS-BUILT REVISIONS
DESCRIPTION OF ALTERATIONS:

SRTS SIDEWALK/RAMP IMPROVEMENT CONTRACT
INTERLAKEN CENTRAL SCHOOL
SOUTH SENACA ELEMENTARY SCHOOL SIDEWALKS
VILLAGE OF INTERLAKEN
COUNTY: SENECA REGION: 03

PIN 3755.65

BRIDGES

CULVERTS

ALL DIMENSIONS IN ft UNLESS OTHERWISE NOTED

GENERAL PLAN SHEET

CONTRACT NUMBER D034006

DRAWING NO. GNP-06
SHEET NO. 14

IT IS A VIOLATION OF LAW FOR ANY PERSON, UNLESS THEY ARE ACTING UNDER THE DIRECTION OF A LICENSED PROFESSIONAL ENGINEER, ARCHITECT, LANDSCAPE ARCHITECT, OR LAND SURVEYOR, TO ALTER AN ITEM IN ANY WAY. IF AN ITEM BEARING THE STAMP OF A LICENSED PROFESSIONAL IS ALTERED, THE ALTERING ENGINEER, ARCHITECT, LANDSCAPE ARCHITECT, OR LAND SURVEYOR SHALL STAMP THE DOCUMENT AND INCLUDE THE NOTATION "ALTERED BY" FOLLOWED BY THEIR SIGNATURE, THE DATE OF SUCH ALTERATION, AND A SPECIFIC DESCRIPTION OF THE ALTERATION.

NEW YORK STATE OF OPPORTUNITY. Department of Transportation

PROJECT MANAGER R. SAWCZAK
CHECK K. PHILLIPS
DRAFTING S. GODAVARTHY
CHECK K. PHILLIPS
DESIGN S. GODAVARTHY
JOB MANAGER K. PHILLIPS
DESIGN SUPERVISOR R. WILDER

FILE NAME = 375565_cph_gnp_06.dgn
DATE/TIME = 13-JUN-2019 10:50
USER = mdot.lan2

RIGHT-OF-WAY

A. ALL WORK TO BE PERFORMED UNDER THIS CONTRACT WILL BE WITHIN THE PUBLIC RIGHT-OF-WAY (ROW) IN ACCORDANCE WITH SECTION 105-15 OF THE STANDARD SPECIFICATIONS. THE CONTRACTOR IS TO ASSURE HIMSELF THAT ALL WORK IS BEING PERFORMED WITHIN THE ROW, INCLUDING BUT NOT LIMITED TO VEHICLE ACCESS; STORAGE OF EQUIPMENT, MATERIALS, DEBRIS AND WASTE; LANDSCAPING; VEGETATION REMOVAL AND MANAGEMENT; GRADING, SEEDING AND THE INSTALLATION OF TURF; AND THE INSTALLATION OF ANY FENCES OR PROTECTIVE BARRIER.

B. IF CONTRACTOR IS UNABLE TO IDENTIFY THE LIMITS OF THE RIGHTS-OF-WAY WHEN THE CONTRACT CALLS FOR WORK IN THOSE VICINITIES, THE CONTRACTOR MUST CONTACT THE PROJECT ENGINEER FOR DEFINITIVE BOUNDARY DETERMINATIONS BEFORE ANY WORK MAY BE INITIATED AT THOSE LOCATIONS (STANDARD SPECIFICATIONS SECTIONS 105-10 AND 625).

C. IN ACCORDANCE WITH SECTION 107-13 OF THE STANDARD SPECIFICATIONS, RELEASES FOR ANY NON-ESSENTIAL CONTRACT WORK OUTSIDE OF THE EXISTING RIGHTS-OF-WAY, INCLUDING PLANTINGS, LANDSCAPING OR DRIVEWAY ENHANCEMENT, WILL BE PROVIDED BY THE PROJECT ENGINEER AND IN NO INSTANCE ARE TO BE SECURED BY THE CONTRACTOR. THE CONTRACTOR SHALL NOT INVADE UPON PRIVATE PROPERTIES, LANDS OR BUILDINGS OUTSIDE OF THE RIGHTS-OF-WAY FOR ANY REASON WITHOUT FIRST SECURING WRITTEN PERMISSION FROM THE PROPERTY OWNER (STANDARD SPECIFICATIONS SECTION 105-15 AND 107-13).

D. THE CONTRACTOR WILL BE HELD LIABLE FOR ANY DAMAGES DONE, ANY SUCH INJURIES OR DAMAGES SHALL BE SATISFACTORILY REPAIRED OR ITEMS REPLACED AT THE CONTRACTOR'S EXPENSE (STANDARD SPECIFICATIONS SECTION 107-08 AND 107-13).

HIGHWAY WORK PERMIT

A. A HIGHWAY WORK PERMIT WILL BE REQUIRED THROUGH NYSDOT'S REGIONAL OFFICE PRIOR TO CONSTRUCTION AND THE REGIONAL PERMIT ENGINEER IS TO BE CONTACTED AT 315-428-4382. THIS IS DUE TO WORK ON NYSDOT HIGHWAYS ROUTE 96 AND ROUTE 96A.

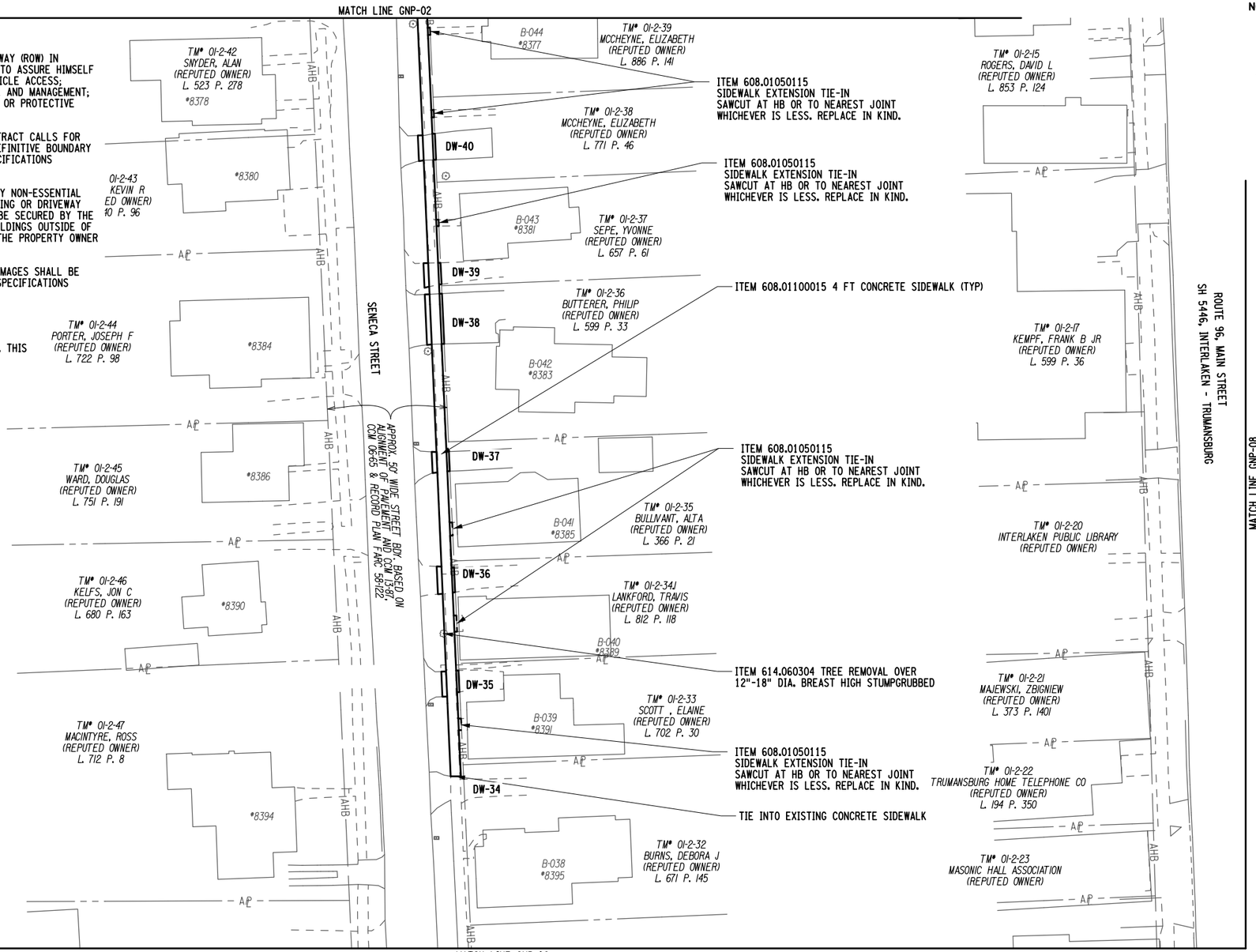

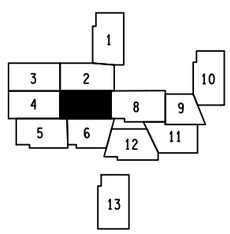

PLAN SHEET LAYOUT

25 0 25 50 75 100'

1" = 50'

AFFIX SEAL: ON: 6/13/2019

ALTERED BY: ON:

STATE OF NEW YORK · ERIC JAMES BURTON · 097220 · LICENSED PROFESSIONAL ENGINEER

AS-BUILT REVISIONS
DESCRIPTION OF ALTERATIONS:

SRTS SIDEWALK/RAMP IMPROVEMENT CONTRACT
INTERLAKEN CENTRAL SCHOOL
SOUTH SENACA ELEMENTARY SCHOOL SIDEWALKS
VILLAGE OF INTERLAKEN
COUNTY: SENECA REGION: 03

PIN 3755.65

BRIDGES

CULVERTS

ALL DIMENSIONS IN ft UNLESS OTHERWISE NOTED

GENERAL PLAN SHEET

CONTRACT NUMBER D034006

DRAWING NO. GNP-07
SHEET NO. 15

IT IS A VIOLATION OF LAW FOR ANY PERSON, UNLESS THEY ARE ACTING UNDER THE DIRECTION OF A LICENSED PROFESSIONAL ENGINEER, ARCHITECT, LANDSCAPE ARCHITECT, OR LAND SURVEYOR, TO ALTER AN ITEM IN ANY WAY. IF AN ITEM BEARING THE STAMP OF A LICENSED PROFESSIONAL IS ALTERED, THE ALTERING ENGINEER, ARCHITECT, LANDSCAPE ARCHITECT, OR LAND SURVEYOR SHALL STAMP THE DOCUMENT AND INCLUDE THE NOTATION "ALTERED BY" FOLLOWED BY THEIR SIGNATURE, THE DATE OF SUCH ALTERATION, AND A SPECIFIC DESCRIPTION OF THE ALTERATION.

NEW YORK STATE OF OPPORTUNITY. Department of Transportation

DESIGN SUPERVISOR R. WILDER | JOB MANAGER K. PHILLIPS | DESIGN S. GODAVARTHY | CHECK K. PHILLIPS | DRAFTING S. GODAVARTHY | CHECK K. PHILLIPS | PROJECT MANAGER R. SAWCZAK

FILE NAME = 375565_cph_gnp_07.dgn
DATE/TIME = 13-JUN-2019 10:50
USER = mdolan2

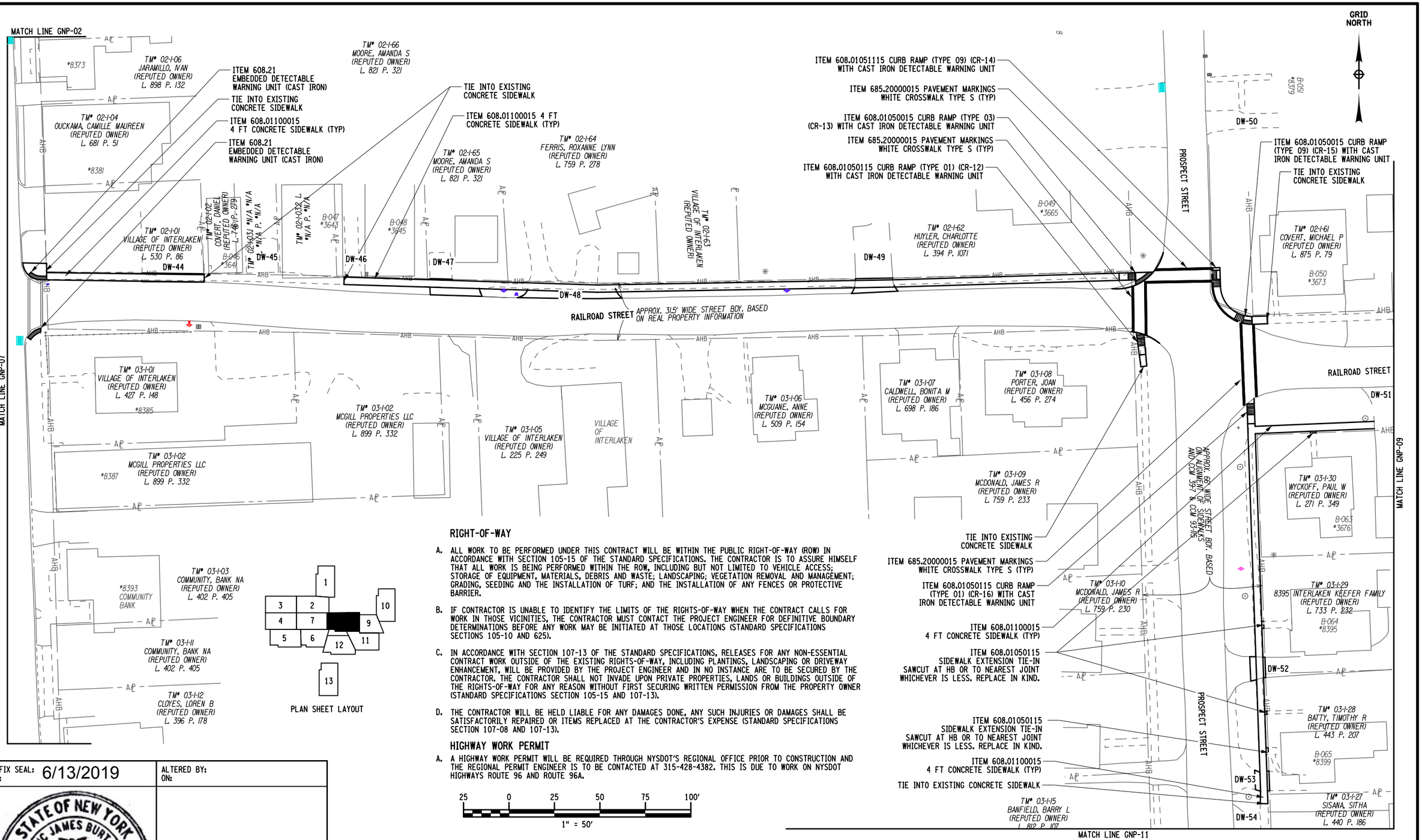

PLAN SHEET LAYOUT

RIGHT-OF-WAY

A. ALL WORK TO BE PERFORMED UNDER THIS CONTRACT WILL BE WITHIN THE PUBLIC RIGHT-OF-WAY (ROW) IN ACCORDANCE WITH SECTION 105-15 OF THE STANDARD SPECIFICATIONS. THE CONTRACTOR IS TO ASSURE HIMSELF THAT ALL WORK IS BEING PERFORMED WITHIN THE ROW, INCLUDING BUT NOT LIMITED TO VEHICLE ACCESS; STORAGE OF EQUIPMENT, MATERIALS, DEBRIS AND WASTE; LANDSCAPING; VEGETATION REMOVAL AND MANAGEMENT; GRADING, SEEDING AND THE INSTALLATION OF TURF; AND THE INSTALLATION OF ANY FENCES OR PROTECTIVE BARRIER.

B. IF CONTRACTOR IS UNABLE TO IDENTIFY THE LIMITS OF THE RIGHTS-OF-WAY WHEN THE CONTRACT CALLS FOR WORK IN THOSE VICINITIES, THE CONTRACTOR MUST CONTACT THE PROJECT ENGINEER FOR DEFINITIVE BOUNDARY DETERMINATIONS BEFORE ANY WORK MAY BE INITIATED AT THOSE LOCATIONS (STANDARD SPECIFICATIONS SECTIONS 105-10 AND 625).

C. IN ACCORDANCE WITH SECTION 107-13 OF THE STANDARD SPECIFICATIONS, RELEASES FOR ANY NON-ESSENTIAL CONTRACT WORK OUTSIDE OF THE EXISTING RIGHTS-OF-WAY, INCLUDING PLANTINGS, LANDSCAPING OR DRIVEWAY ENHANCEMENT, WILL BE PROVIDED BY THE PROJECT ENGINEER AND IN NO INSTANCE ARE TO BE SECURED BY THE CONTRACTOR. THE CONTRACTOR SHALL NOT INVADE UPON PRIVATE PROPERTIES, LANDS OR BUILDINGS OUTSIDE OF THE RIGHTS-OF-WAY FOR ANY REASON WITHOUT FIRST SECURING WRITTEN PERMISSION FROM THE PROPERTY OWNER (STANDARD SPECIFICATIONS SECTION 105-15 AND 107-13).

D. THE CONTRACTOR WILL BE HELD LIABLE FOR ANY DAMAGES DONE, ANY SUCH INJURIES OR DAMAGES SHALL BE SATISFACTORILY REPAIRED OR ITEMS REPLACED AT THE CONTRACTOR'S EXPENSE (STANDARD SPECIFICATIONS SECTION 107-08 AND 107-13).

HIGHWAY WORK PERMIT

A. A HIGHWAY WORK PERMIT WILL BE REQUIRED THROUGH NYSDOT'S REGIONAL OFFICE PRIOR TO CONSTRUCTION AND THE REGIONAL PERMIT ENGINEER IS TO BE CONTACTED AT 315-428-4382. THIS IS DUE TO WORK ON NYSDOT HIGHWAYS ROUTE 96 AND ROUTE 96A.

25 0 25 50 75 100'

1" = 50'

AFFIX SEAL: ON: 6/13/2019

ALTERED BY: ON:

STATE OF NEW YORK · ERIC JAMES BURTON · 097220 · LICENSED PROFESSIONAL ENGINEER

AS-BUILT REVISIONS
DESCRIPTION OF ALTERATIONS:

SRTS SIDEWALK/RAMP IMPROVEMENT CONTRACT
INTERLAKEN CENTRAL SCHOOL
SOUTH SENACA ELEMENTARY SCHOOL SIDEWALKS
VILLAGE OF INTERLAKEN
COUNTY: SENECA REGION: 03

PIN 3755.65

BRIDGES

CULVERTS

ALL DIMENSIONS IN ft UNLESS OTHERWISE NOTED

GENERAL PLAN SHEET

CONTRACT NUMBER D034006

DRAWING NO. GNP-08
SHEET NO. 16

IT IS A VIOLATION OF LAW FOR ANY PERSON, UNLESS THEY ARE ACTING UNDER THE DIRECTION OF A LICENSED PROFESSIONAL ENGINEER, ARCHITECT, LANDSCAPE ARCHITECT, OR LAND SURVEYOR, TO ALTER AN ITEM IN ANY WAY. IF AN ITEM BEARING THE STAMP OF A LICENSED PROFESSIONAL IS ALTERED, THE ALTERING ENGINEER, ARCHITECT, LANDSCAPE ARCHITECT, OR LAND SURVEYOR SHALL STAMP THE DOCUMENT AND INCLUDE THE NOTATION "ALTERED BY" FOLLOWED BY THEIR SIGNATURE, THE DATE OF SUCH ALTERATION, AND A SPECIFIC DESCRIPTION OF THE ALTERATION.

NEW YORK STATE OF OPPORTUNITY. Department of Transportation

DESIGN SUPERVISOR R. WILDER
JOB MANAGER K. PHILLIPS
DESIGN S. GODAVARTHY
CHECK K. PHILLIPS
DRAFTING S. GODAVARTHY
CHECK K. PHILLIPS
PROJECT MANAGER R. SAWCZAK

FILE NAME = 375565_cph_gnp_08.dgn
DATE/TIME = 13-JUN-2019 10:50
USER = mdolan2

RIGHT-OF-WAY

A. ALL WORK TO BE PERFORMED UNDER THIS CONTRACT WILL BE WITHIN THE PUBLIC RIGHT-OF-WAY (ROW) IN ACCORDANCE WITH SECTION 105-15 OF THE STANDARD SPECIFICATIONS. THE CONTRACTOR IS TO ASSURE HIMSELF THAT ALL WORK IS BEING PERFORMED WITHIN THE ROW, INCLUDING BUT NOT LIMITED TO VEHICLE ACCESS; STORAGE OF EQUIPMENT, MATERIALS, DEBRIS AND WASTE; LANDSCAPING; VEGETATION REMOVAL AND MANAGEMENT; GRADING, SEEDING AND THE INSTALLATION OF TURF; AND THE INSTALLATION OF ANY FENCES OR PROTECTIVE BARRIER.

B. IF CONTRACTOR IS UNABLE TO IDENTIFY THE LIMITS OF THE RIGHTS-OF-WAY WHEN THE CONTRACT CALLS FOR WORK IN THOSE VICINITIES, THE CONTRACTOR MUST CONTACT THE PROJECT ENGINEER FOR DEFINITIVE BOUNDARY DETERMINATIONS BEFORE ANY WORK MAY BE INITIATED AT THOSE LOCATIONS (STANDARD SPECIFICATIONS SECTIONS 105-10 AND 625).

C. IN ACCORDANCE WITH SECTION 107-13 OF THE STANDARD SPECIFICATIONS, RELEASES FOR ANY NON-ESSENTIAL CONTRACT WORK OUTSIDE OF THE EXISTING RIGHTS-OF-WAY, INCLUDING PLANTINGS, LANDSCAPING OR DRIVEWAY ENHANCEMENT, WILL BE PROVIDED BY THE PROJECT ENGINEER AND IN NO INSTANCE ARE TO BE SECURED BY THE CONTRACTOR. THE CONTRACTOR SHALL NOT INVADE UPON PRIVATE PROPERTIES, LANDS OR BUILDINGS OUTSIDE OF THE RIGHTS-OF-WAY FOR ANY REASON WITHOUT FIRST SECURING WRITTEN PERMISSION FROM THE PROPERTY OWNER (STANDARD SPECIFICATIONS SECTION 105-15 AND 107-13).

D. THE CONTRACTOR WILL BE HELD LIABLE FOR ANY DAMAGES DONE, ANY SUCH INJURIES OR DAMAGES SHALL BE SATISFACTORILY REPAIRED OR ITEMS REPLACED AT THE CONTRACTOR'S EXPENSE (STANDARD SPECIFICATIONS SECTION 107-08 AND 107-13).

HIGHWAY WORK PERMIT

A. A HIGHWAY WORK PERMIT WILL BE REQUIRED THROUGH NYSDOT'S REGIONAL OFFICE PRIOR TO CONSTRUCTION AND THE REGIONAL PERMIT ENGINEER IS TO BE CONTACTED AT 315-428-4382. THIS IS DUE TO WORK ON NYSDOT HIGHWAYS ROUTE 96 AND ROUTE 96A.

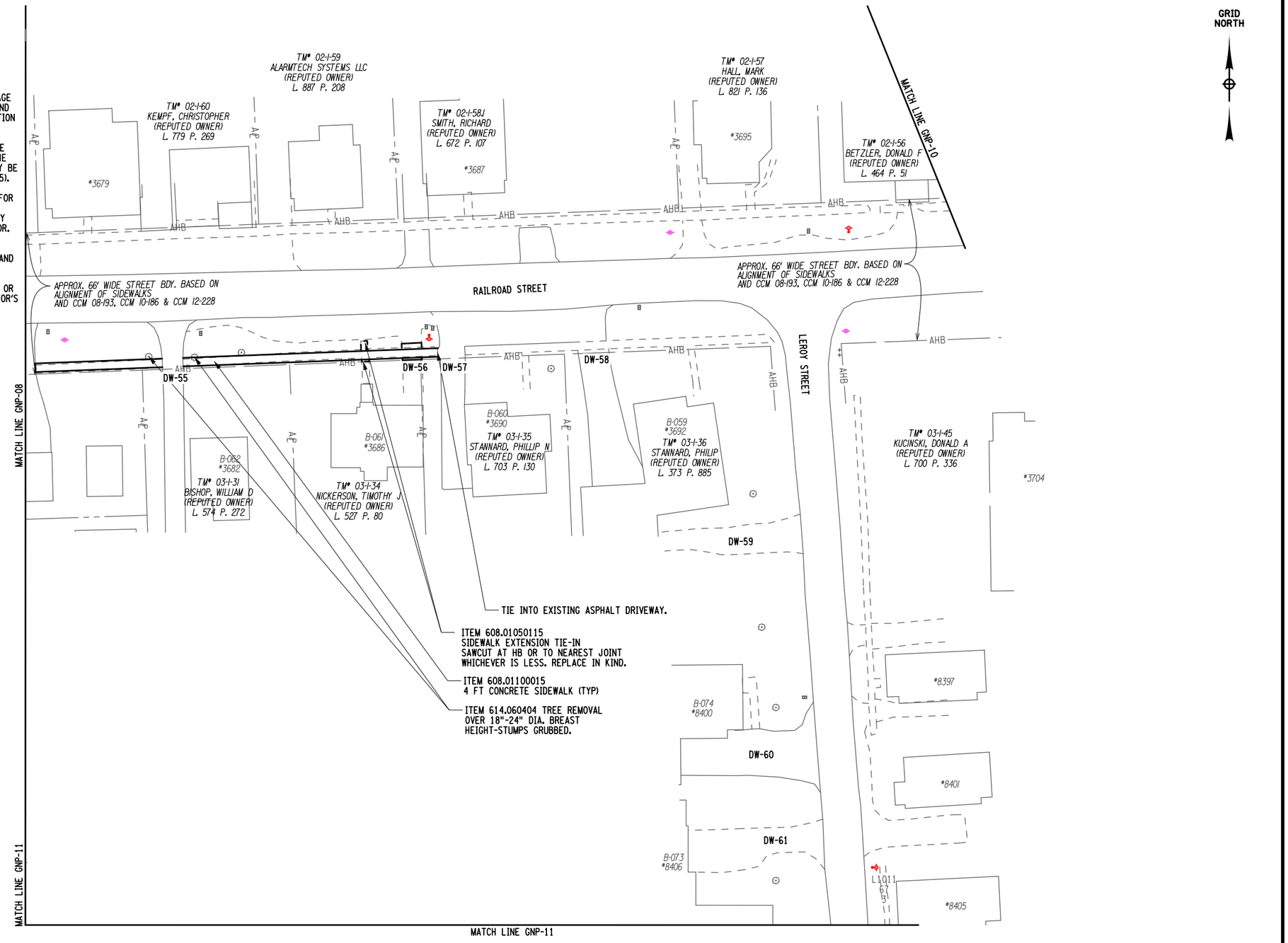

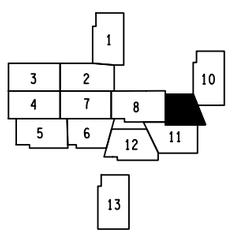

PLAN SHEET LAYOUT

25 0 25 50 75 100'

1" = 50'

AFFIX SEAL: ON: 6/13/2019

ALTERED BY: ON:

STATE OF NEW YORK · ERIC JAMES BURTON · 097220 · LICENSED PROFESSIONAL ENGINEER

AS-BUILT REVISIONS DESCRIPTION OF ALTERATIONS:	SRTS SIDEWALK/RAMP IMPROVEMENT CONTRACT INTERLAKEN CENTRAL SCHOOL SOUTH SENACA ELEMENTARY SCHOOL SIDEWALKS VILLAGE OF INTERLAKEN COUNTY: SENECA REGION: 03	PIN 3755.65	BRIDGES	CULVERTS	ALL DIMENSIONS IN ft UNLESS OTHERWISE NOTED GENERAL PLAN SHEET

CONTRACT NUMBER D034006

DRAWING NO. GNP-09

SHEET NO. 17

IT IS A VIOLATION OF LAW FOR ANY PERSON, UNLESS THEY ARE ACTING UNDER THE DIRECTION OF A LICENSED PROFESSIONAL ENGINEER, ARCHITECT, LANDSCAPE ARCHITECT, OR LAND SURVEYOR, TO ALTER AN ITEM IN ANY WAY. IF AN ITEM BEARING THE STAMP OF A LICENSED PROFESSIONAL IS ALTERED, THE ALTERING ENGINEER, ARCHITECT, LANDSCAPE ARCHITECT, OR LAND SURVEYOR SHALL STAMP THE DOCUMENT AND INCLUDE THE NOTATION "ALTERED BY" FOLLOWED BY THEIR SIGNATURE, THE DATE OF SUCH ALTERATION, AND A SPECIFIC DESCRIPTION OF THE ALTERATION.

NEW YORK STATE OF OPPORTUNITY. Department of Transportation

PROJECT MANAGER R. SAWCZAK
CHECK K. PHILLIPS
DRAFTING S. GODAVARTHY
CHECK K. PHILLIPS
DESIGN S. GODAVARTHY
JOB MANAGER K. PHILLIPS
DESIGN SUPERVISOR R. WILDER
FILE NAME = 375565_cph_gnp_09.dgn
DATE/TIME = 13-JUN-2019 10:50
USER = mdolan2

RIGHT-OF-WAY

A. ALL WORK TO BE PERFORMED UNDER THIS CONTRACT WILL BE WITHIN THE PUBLIC RIGHT-OF-WAY (ROW) IN ACCORDANCE WITH SECTION 105-15 OF THE STANDARD SPECIFICATIONS. THE CONTRACTOR IS TO ASSURE HIMSELF THAT ALL WORK IS BEING PERFORMED WITHIN THE ROW, INCLUDING BUT NOT LIMITED TO VEHICLE ACCESS; STORAGE OF EQUIPMENT, MATERIALS, DEBRIS AND WASTE; LANDSCAPING; VEGETATION REMOVAL AND MANAGEMENT; GRADING, SEEDING AND THE INSTALLATION OF TURF; AND THE INSTALLATION OF ANY FENCES OR PROTECTIVE BARRIER.

B. IF CONTRACTOR IS UNABLE TO IDENTIFY THE LIMITS OF THE RIGHTS-OF-WAY WHEN THE CONTRACT CALLS FOR WORK IN THOSE VICINITIES, THE CONTRACTOR MUST CONTACT THE PROJECT ENGINEER FOR DEFINITIVE BOUNDARY DETERMINATIONS BEFORE ANY WORK MAY BE INITIATED AT THOSE LOCATIONS (STANDARD SPECIFICATIONS SECTIONS 105-10 AND 625).

C. IN ACCORDANCE WITH SECTION 107-13 OF THE STANDARD SPECIFICATIONS, RELEASES FOR ANY NON-ESSENTIAL CONTRACT WORK OUTSIDE OF THE EXISTING RIGHTS-OF-WAY, INCLUDING PLANTINGS, LANDSCAPING OR DRIVEWAY ENHANCEMENT, WILL BE PROVIDED BY THE PROJECT ENGINEER AND IN NO INSTANCE ARE TO BE SECURED BY THE CONTRACTOR. THE CONTRACTOR SHALL NOT INVADE UPON PRIVATE PROPERTIES, LANDS OR BUILDINGS OUTSIDE OF THE RIGHTS-OF-WAY FOR ANY REASON WITHOUT FIRST SECURING WRITTEN PERMISSION FROM THE PROPERTY OWNER (STANDARD SPECIFICATIONS SECTION 105-15 AND 107-13).

D. THE CONTRACTOR WILL BE HELD LIABLE FOR ANY DAMAGES DONE, ANY SUCH INJURIES OR DAMAGES SHALL BE SATISFACTORILY REPAIRED OR ITEMS REPLACED AT THE CONTRACTOR'S EXPENSE (STANDARD SPECIFICATIONS SECTION 107-08 AND 107-13).

HIGHWAY WORK PERMIT

A. A HIGHWAY WORK PERMIT WILL BE REQUIRED THROUGH NYSDOT'S REGIONAL OFFICE PRIOR TO CONSTRUCTION AND THE REGIONAL PERMIT ENGINEER IS TO BE CONTACTED AT 315-428-4382. THIS IS DUE TO WORK ON NYSDOT HIGHWAYS ROUTE 96 AND ROUTE 96A.

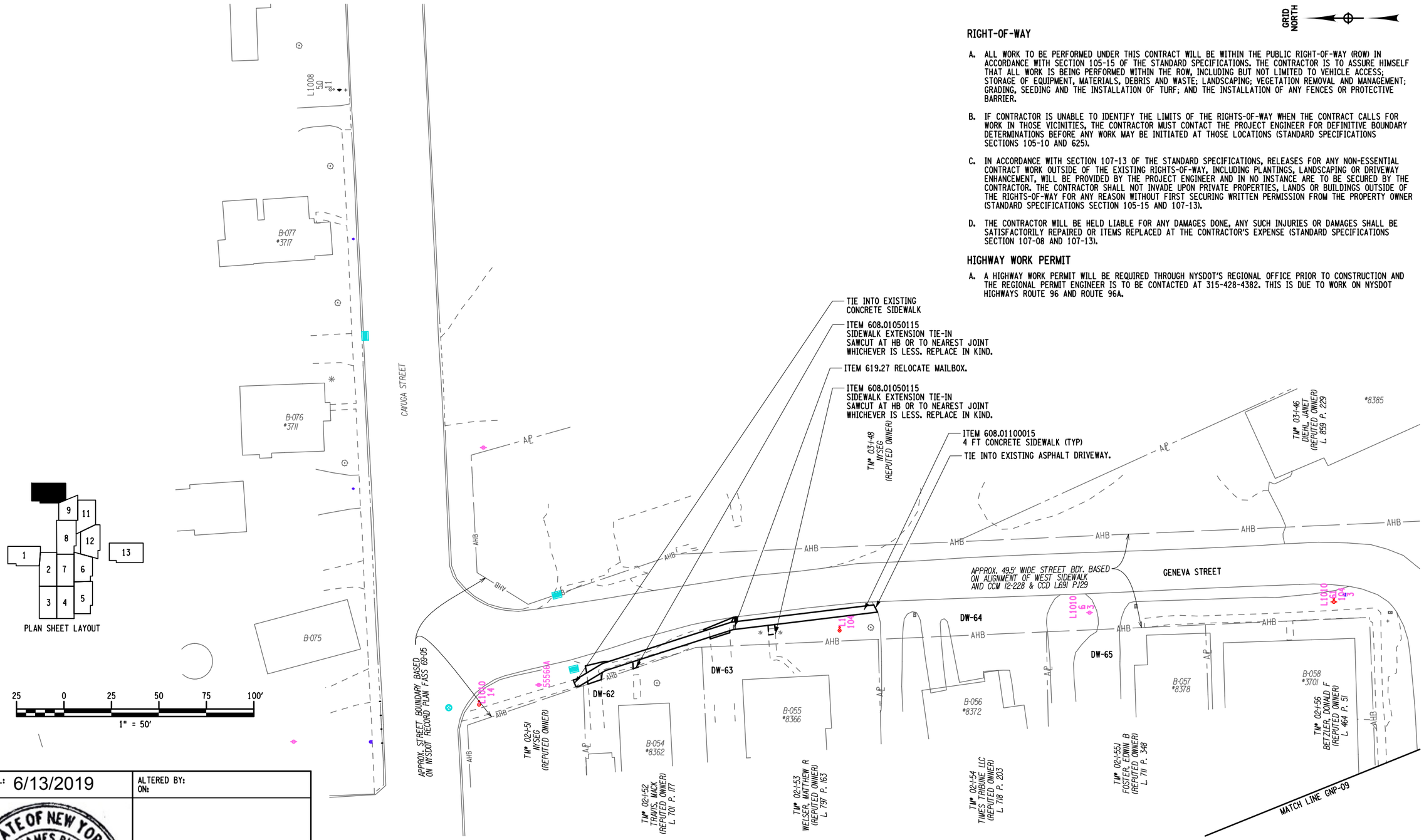

PLAN SHEET LAYOUT

AFFIX SEAL: ON: 6/13/2019

ALTERED BY: ON:

STATE OF NEW YORK · ERIC JAMES BURTON · 097220 · LICENSED PROFESSIONAL ENGINEER

AS-BUILT REVISIONS
DESCRIPTION OF ALTERATIONS:

SRTS SIDEWALK/RAMP IMPROVEMENT CONTRACT
INTERLAKEN CENTRAL SCHOOL
SOUTH SENACA ELEMENTARY SCHOOL SIDEWALKS
VILLAGE OF INTERLAKEN
COUNTY: SENECA REGION: 03

PIN 3755.65

BRIDGES

CULVERTS

ALL DIMENSIONS IN ft UNLESS OTHERWISE NOTED

GENERAL PLAN SHEET

CONTRACT NUMBER D034006

DRAWING NO. GNP-10
SHEET NO. 18

IT IS A VIOLATION OF LAW FOR ANY PERSON, UNLESS THEY ARE ACTING UNDER THE DIRECTION OF A LICENSED PROFESSIONAL ENGINEER, ARCHITECT, LANDSCAPE ARCHITECT, OR LAND SURVEYOR, TO ALTER AN ITEM IN ANY WAY. IF AN ITEM BEARING THE STAMP OF A LICENSED PROFESSIONAL IS ALTERED, THE ALTERING ENGINEER, ARCHITECT, LANDSCAPE ARCHITECT, OR LAND SURVEYOR SHALL STAMP THE DOCUMENT AND INCLUDE THE NOTATION "ALTERED BY" FOLLOWED BY THEIR SIGNATURE, THE DATE OF SUCH ALTERATION, AND A SPECIFIC DESCRIPTION OF THE ALTERATION.

NEW YORK STATE OF OPPORTUNITY. Department of Transportation

DESIGN SUPERVISOR R. WILDER | JOB MANAGER K. PHILLIPS | DESIGN S. GODAVARTHY | CHECK K. PHILLIPS | DRAFTING S. GODAVARTHY | CHECK K. PHILLIPS | PROJECT MANAGER R. SAWCZAK

FILE NAME = 375565_cph_gnp_10.dgn
DATE/TIME = 13-JUN-2019 10:50
USER = mdolan2

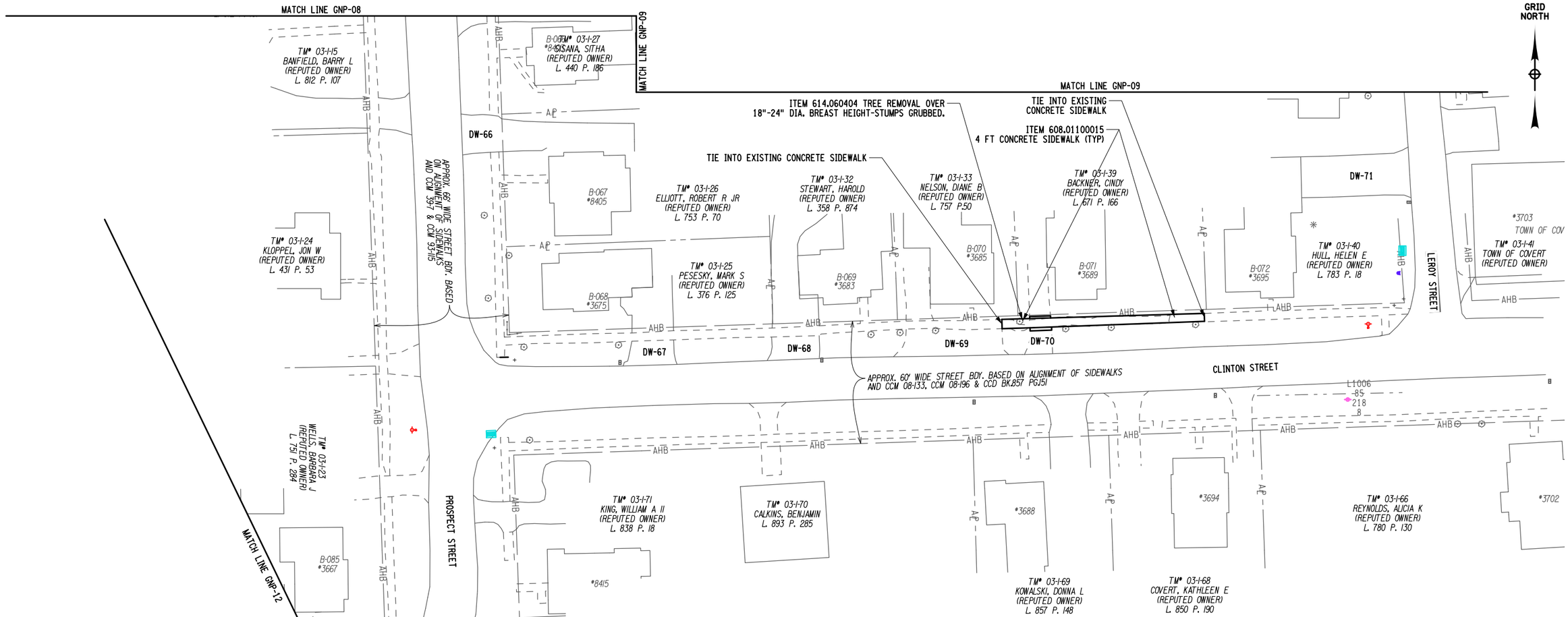

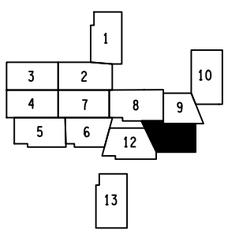

PLAN SHEET LAYOUT

RIGHT-OF-WAY

A. ALL WORK TO BE PERFORMED UNDER THIS CONTRACT WILL BE WITHIN THE PUBLIC RIGHT-OF-WAY (ROW) IN ACCORDANCE WITH SECTION 105-15 OF THE STANDARD SPECIFICATIONS. THE CONTRACTOR IS TO ASSURE HIMSELF THAT ALL WORK IS BEING PERFORMED WITHIN THE ROW, INCLUDING BUT NOT LIMITED TO VEHICLE ACCESS; STORAGE OF EQUIPMENT, MATERIALS, DEBRIS AND WASTE; LANDSCAPING; VEGETATION REMOVAL AND MANAGEMENT; GRADING, SEEDING AND THE INSTALLATION OF TURF; AND THE INSTALLATION OF ANY FENCES OR PROTECTIVE BARRIER.

B. IF CONTRACTOR IS UNABLE TO IDENTIFY THE LIMITS OF THE RIGHTS-OF-WAY WHEN THE CONTRACT CALLS FOR WORK IN THOSE VICINITIES, THE CONTRACTOR MUST CONTACT THE PROJECT ENGINEER FOR DEFINITIVE BOUNDARY DETERMINATIONS BEFORE ANY WORK MAY BE INITIATED AT THOSE LOCATIONS (STANDARD SPECIFICATIONS SECTIONS 105-10 AND 625).

C. IN ACCORDANCE WITH SECTION 107-13 OF THE STANDARD SPECIFICATIONS, RELEASES FOR ANY NON-ESSENTIAL CONTRACT WORK OUTSIDE OF THE EXISTING RIGHTS-OF-WAY, INCLUDING PLANTINGS, LANDSCAPING OR DRIVEWAY ENHANCEMENT, WILL BE PROVIDED BY THE PROJECT ENGINEER AND IN NO INSTANCE ARE TO BE SECURED BY THE CONTRACTOR. THE CONTRACTOR SHALL NOT INVADE UPON PRIVATE PROPERTIES, LANDS OR BUILDINGS OUTSIDE OF THE RIGHTS-OF-WAY FOR ANY REASON WITHOUT FIRST SECURING WRITTEN PERMISSION FROM THE PROPERTY OWNER (STANDARD SPECIFICATIONS SECTION 105-15 AND 107-13).

D. THE CONTRACTOR WILL BE HELD LIABLE FOR ANY DAMAGES DONE, ANY SUCH INJURIES OR DAMAGES SHALL BE SATISFACTORILY REPAIRED OR ITEMS REPLACED AT THE CONTRACTOR'S EXPENSE (STANDARD SPECIFICATIONS SECTION 107-08 AND 107-13).

HIGHWAY WORK PERMIT

A. A HIGHWAY WORK PERMIT WILL BE REQUIRED THROUGH NYSDOT'S REGIONAL OFFICE PRIOR TO CONSTRUCTION AND THE REGIONAL PERMIT ENGINEER IS TO BE CONTACTED AT 315-428-4382. THIS IS DUE TO WORK ON NYSDOT HIGHWAYS ROUTE 96 AND ROUTE 96A.

25 0 25 50 75 100'

1" = 50'

AFFIX SEAL: ON: 6/13/2019

ALTERED BY: ON:

STATE OF NEW YORK · ERIC JAMES BURTON · 097220 · LICENSED PROFESSIONAL ENGINEER

AS-BUILT REVISIONS
DESCRIPTION OF ALTERATIONS:

SRTS SIDEWALK/RAMP IMPROVEMENT CONTRACT
INTERLAKEN CENTRAL SCHOOL
SOUTH SENACA ELEMENTARY SCHOOL SIDEWALKS
VILLAGE OF INTERLAKEN
COUNTY: SENECA REGION: 03

PIN 3755.65

BRIDGES

CULVERTS

ALL DIMENSIONS IN ft UNLESS OTHERWISE NOTED

GENERAL PLAN SHEET

CONTRACT NUMBER D034006

DRAWING NO. GNP-11
SHEET NO. 19

IT IS A VIOLATION OF LAW FOR ANY PERSON, UNLESS THEY ARE ACTING UNDER THE DIRECTION OF A LICENSED PROFESSIONAL ENGINEER, ARCHITECT, LANDSCAPE ARCHITECT, OR LAND SURVEYOR, TO ALTER AN ITEM IN ANY WAY. IF AN ITEM BEARING THE STAMP OF A LICENSED PROFESSIONAL IS ALTERED, THE ALTERING ENGINEER, ARCHITECT, LANDSCAPE ARCHITECT, OR LAND SURVEYOR SHALL STAMP THE DOCUMENT AND INCLUDE THE NOTATION "ALTERED BY" FOLLOWED BY THEIR SIGNATURE, THE DATE OF SUCH ALTERATION, AND A SPECIFIC DESCRIPTION OF THE ALTERATION.

NEW YORK STATE OF OPPORTUNITY. Department of Transportation

DESIGN SUPERVISOR R. WILDER | JOB MANAGER K. PHILLIPS | DESIGN S. GODAVARTHY | CHECK K. PHILLIPS | DRAFTING S. GODAVARTHY | CHECK K. PHILLIPS | PROJECT MANAGER R. SAWCZAK

FILE NAME = 375565_cph_gnp_11.dgn
DATE/TIME = 13-JUN-2019 10:50
USER = mdolan2

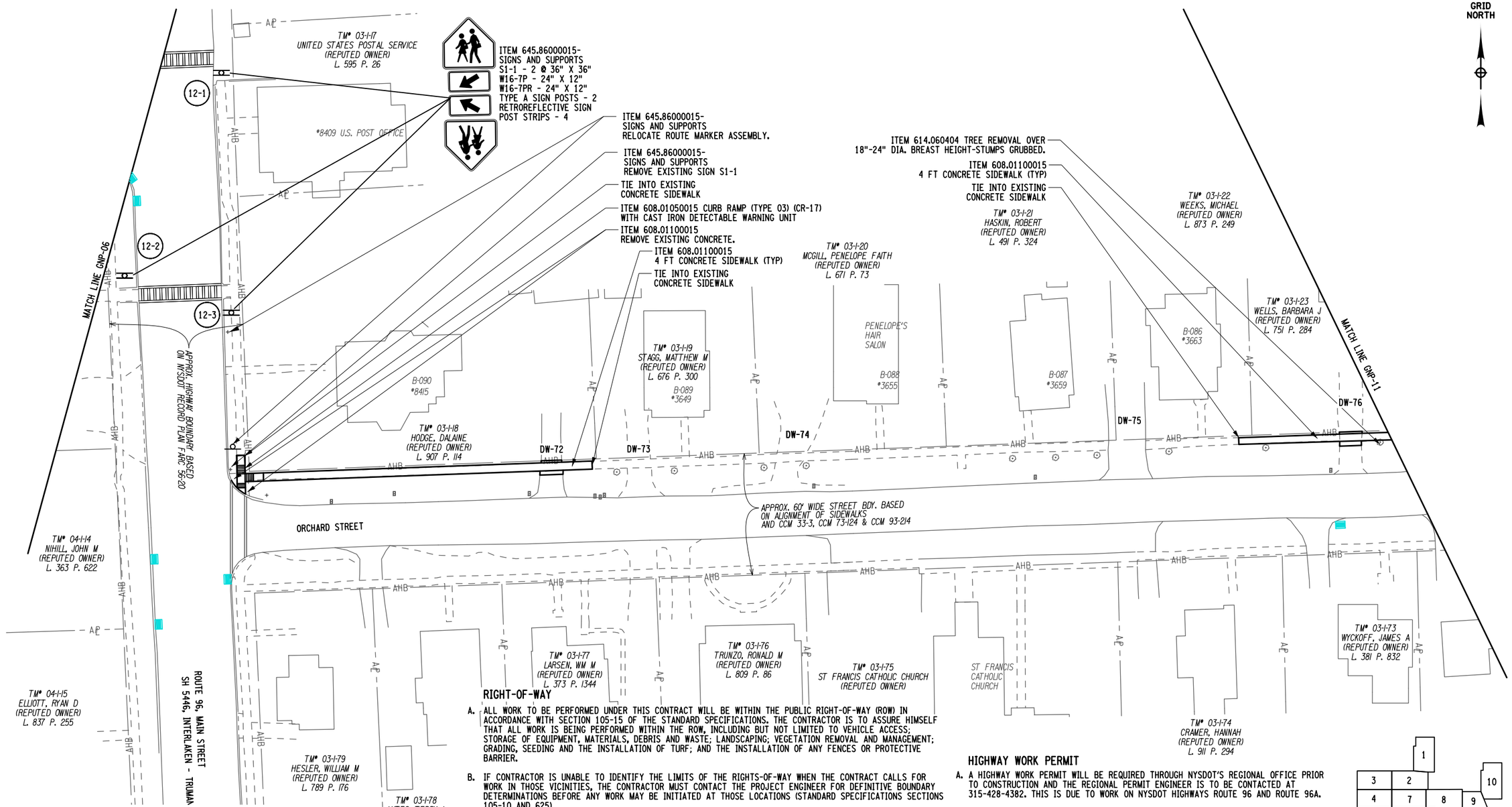

RIGHT-OF-WAY

A. ALL WORK TO BE PERFORMED UNDER THIS CONTRACT WILL BE WITHIN THE PUBLIC RIGHT-OF-WAY (ROW) IN ACCORDANCE WITH SECTION 105-15 OF THE STANDARD SPECIFICATIONS. THE CONTRACTOR IS TO ASSURE HIMSELF THAT ALL WORK IS BEING PERFORMED WITHIN THE ROW, INCLUDING BUT NOT LIMITED TO VEHICLE ACCESS; STORAGE OF EQUIPMENT, MATERIALS, DEBRIS AND WASTE; LANDSCAPING; VEGETATION REMOVAL AND MANAGEMENT; GRADING, SEEDING AND THE INSTALLATION OF TURF; AND THE INSTALLATION OF ANY FENCES OR PROTECTIVE BARRIER.

B. IF CONTRACTOR IS UNABLE TO IDENTIFY THE LIMITS OF THE RIGHTS-OF-WAY WHEN THE CONTRACT CALLS FOR WORK IN THOSE VICINITIES, THE CONTRACTOR MUST CONTACT THE PROJECT ENGINEER FOR DEFINITIVE BOUNDARY DETERMINATIONS BEFORE ANY WORK MAY BE INITIATED AT THOSE LOCATIONS (STANDARD SPECIFICATIONS SECTIONS 105-10 AND 625).

C. IN ACCORDANCE WITH SECTION 107-13 OF THE STANDARD SPECIFICATIONS, RELEASES FOR ANY NON-ESSENTIAL CONTRACT WORK OUTSIDE OF THE EXISTING RIGHTS-OF-WAY, INCLUDING PLANTINGS, LANDSCAPING OR DRIVEWAY ENHANCEMENT, WILL BE PROVIDED BY THE PROJECT ENGINEER AND IN NO INSTANCE ARE TO BE SECURED BY THE CONTRACTOR. THE CONTRACTOR SHALL NOT INVADE UPON PRIVATE PROPERTIES, LANDS OR BUILDINGS OUTSIDE OF THE RIGHTS-OF-WAY FOR ANY REASON WITHOUT FIRST SECURING WRITTEN PERMISSION FROM THE PROPERTY OWNER (STANDARD SPECIFICATIONS SECTION 105-15 AND 107-13).

D. THE CONTRACTOR WILL BE HELD LIABLE FOR ANY DAMAGES DONE, ANY SUCH INJURIES OR DAMAGES SHALL BE SATISFACTORILY REPAIRED OR ITEMS REPLACED AT THE CONTRACTOR'S EXPENSE (STANDARD SPECIFICATIONS SECTION 107-08 AND 107-13).

HIGHWAY WORK PERMIT

A. A HIGHWAY WORK PERMIT WILL BE REQUIRED THROUGH NYSDOT'S REGIONAL OFFICE PRIOR TO CONSTRUCTION AND THE REGIONAL PERMIT ENGINEER IS TO BE CONTACTED AT 315-428-4382. THIS IS DUE TO WORK ON NYSDOT HIGHWAYS ROUTE 96 AND ROUTE 96A.

25 0 25 50 75 100'

1" = 50'

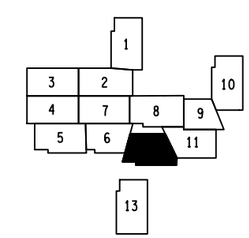

PLAN SHEET LAYOUT

AFFIX SEAL: ON: 6/13/2019

ALTERED BY: ON:

STATE OF NEW YORK
ERIC JAMES BURTON
097220
LICENSED PROFESSIONAL ENGINEER

AS-BUILT REVISIONS
DESCRIPTION OF ALTERATIONS:

SRTS SIDEWALK/RAMP IMPROVEMENT CONTRACT
INTERLAKEN CENTRAL SCHOOL
SOUTH SENACA ELEMENTARY SCHOOL SIDEWALKS
VILLAGE OF INTERLAKEN
COUNTY: SENECA REGION: 03

PIN 3755.65

BRIDGES

CULVERTS

ALL DIMENSIONS IN ft UNLESS OTHERWISE NOTED

GENERAL PLAN SHEET

CONTRACT NUMBER D034006

DRAWING NO. GNP-12
SHEET NO. 20

IT IS A VIOLATION OF LAW FOR ANY PERSON, UNLESS THEY ARE ACTING UNDER THE DIRECTION OF A LICENSED PROFESSIONAL ENGINEER, ARCHITECT, LANDSCAPE ARCHITECT, OR LAND SURVEYOR, TO ALTER AN ITEM IN ANY WAY. IF AN ITEM BEARING THE STAMP OF A LICENSED PROFESSIONAL IS ALTERED, THE ALTERING ENGINEER, ARCHITECT, LANDSCAPE ARCHITECT, OR LAND SURVEYOR SHALL STAMP THE DOCUMENT AND INCLUDE THE NOTATION "ALTERED BY" FOLLOWED BY THEIR SIGNATURE, THE DATE OF SUCH ALTERATION, AND A SPECIFIC DESCRIPTION OF THE ALTERATION.

NEW YORK STATE OF OPPORTUNITY. Department of Transportation

DESIGN SUPERVISOR R. WILDER JOB MANAGER K. PHILLIPS DESIGN S. GODAVARTHY DRAFTING S. GODAVARTHY CHECK K. PHILLIPS CHECK K. PHILLIPS PROJECT MANAGER R. SAWCZAK

FILE NAME = 375565.cph.gnp.12.dgn
DATE/TIME = 13-JUN-2019 10:50
USER = mdolan2

RIGHT-OF-WAY

A. ALL WORK TO BE PERFORMED UNDER THIS CONTRACT WILL BE WITHIN THE PUBLIC RIGHT-OF-WAY (ROW) IN ACCORDANCE WITH SECTION 105-15 OF THE STANDARD SPECIFICATIONS. THE CONTRACTOR IS TO ASSURE HIMSELF THAT ALL WORK IS BEING PERFORMED WITHIN THE ROW, INCLUDING BUT NOT LIMITED TO VEHICLE ACCESS; STORAGE OF EQUIPMENT, MATERIALS, DEBRIS AND WASTE; LANDSCAPING; VEGETATION REMOVAL AND MANAGEMENT; GRADING, SEEDING AND THE INSTALLATION OF TURF; AND THE INSTALLATION OF ANY FENCES OR PROTECTIVE BARRIER.

B. IF CONTRACTOR IS UNABLE TO IDENTIFY THE LIMITS OF THE RIGHTS-OF-WAY WHEN THE CONTRACT CALLS FOR WORK IN THOSE VICINITIES, THE CONTRACTOR MUST CONTACT THE PROJECT ENGINEER FOR DEFINITIVE BOUNDARY DETERMINATIONS BEFORE ANY WORK MAY BE INITIATED AT THOSE LOCATIONS (STANDARD SPECIFICATIONS SECTIONS 105-10 AND 625).

C. IN ACCORDANCE WITH SECTION 107-13 OF THE STANDARD SPECIFICATIONS, RELEASES FOR ANY NON-ESSENTIAL CONTRACT WORK OUTSIDE OF THE EXISTING RIGHTS-OF-WAY, INCLUDING PLANTINGS, LANDSCAPING OR DRIVEWAY ENHANCEMENT, WILL BE PROVIDED BY THE PROJECT ENGINEER AND IN NO INSTANCE ARE TO BE SECURED BY THE CONTRACTOR. THE CONTRACTOR SHALL NOT INVADE UPON PRIVATE PROPERTIES, LANDS OR BUILDINGS OUTSIDE OF THE RIGHTS-OF-WAY FOR ANY REASON WITHOUT FIRST SECURING WRITTEN PERMISSION FROM THE PROPERTY OWNER (STANDARD SPECIFICATIONS SECTION 105-15 AND 107-13).

D. THE CONTRACTOR WILL BE HELD LIABLE FOR ANY DAMAGES DONE, ANY SUCH INJURIES OR DAMAGES SHALL BE SATISFACTORILY REPAIRED OR ITEMS REPLACED AT THE CONTRACTOR'S EXPENSE (STANDARD SPECIFICATIONS SECTION 107-08 AND 107-13).

HIGHWAY WORK PERMIT

A. A HIGHWAY WORK PERMIT WILL BE REQUIRED THROUGH NYSDOT'S REGIONAL OFFICE PRIOR TO CONSTRUCTION AND THE REGIONAL PERMIT ENGINEER IS TO BE CONTACTED AT 315-428-4382. THIS IS DUE TO WORK ON NYSDOT HIGHWAYS ROUTE 96 AND ROUTE 96A.

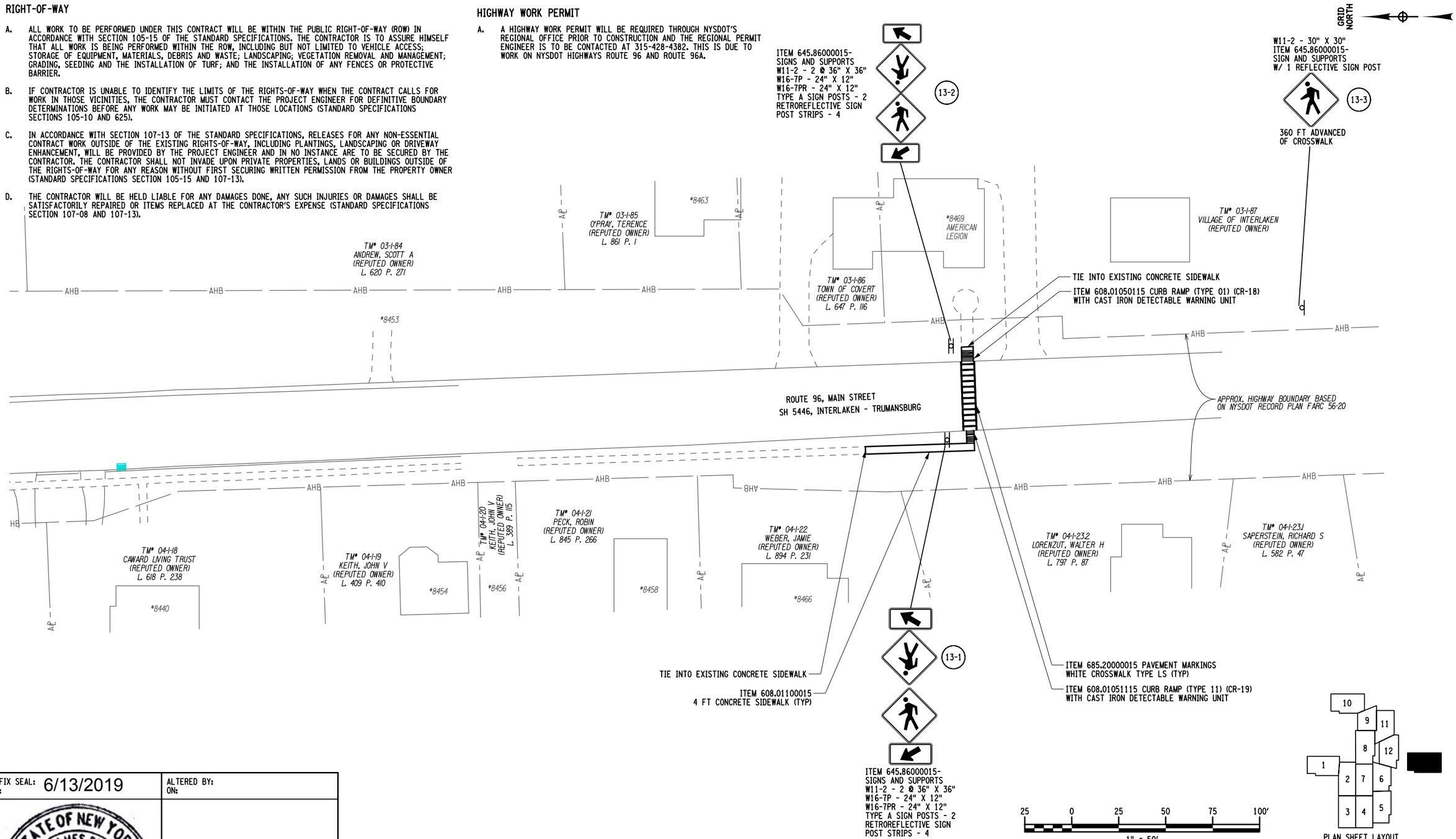

AFFIX SEAL: ON: 6/13/2019

ALTERED BY: ON:

STATE OF NEW YORK · ERIC JAMES BURTON · 097220 · LICENSED PROFESSIONAL ENGINEER

AS-BUILT REVISIONS
DESCRIPTION OF ALTERATIONS:

SRTS SIDEWALK/RAMP IMPROVEMENT CONTRACT
INTERLAKEN CENTRAL SCHOOL
SOUTH SENACA ELEMENTARY SCHOOL SIDEWALKS
VILLAGE OF INTERLAKEN
COUNTY: SENECA REGION: 03

PIN 3755.65

BRIDGES

CULVERTS

ALL DIMENSIONS IN ft UNLESS OTHERWISE NOTED

GENERAL PLAN SHEET

CONTRACT NUMBER D034006

DRAWING NO. GNP-13
SHEET NO. 21

IT IS A VIOLATION OF LAW FOR ANY PERSON, UNLESS THEY ARE ACTING UNDER THE DIRECTION OF A LICENSED PROFESSIONAL ENGINEER, ARCHITECT, LANDSCAPE ARCHITECT, OR LAND SURVEYOR, TO ALTER AN ITEM IN ANY WAY. IF AN ITEM BEARING THE STAMP OF A LICENSED PROFESSIONAL IS ALTERED, THE ALTERING ENGINEER, ARCHITECT, LANDSCAPE ARCHITECT, OR LAND SURVEYOR SHALL STAMP THE DOCUMENT AND INCLUDE THE NOTATION "ALTERED BY" FOLLOWED BY THEIR SIGNATURE, THE DATE OF SUCH ALTERATION, AND A SPECIFIC DESCRIPTION OF THE ALTERATION.

NEW YORK STATE OF OPPORTUNITY. Department of Transportation

PROJECT MANAGER R. SAWCZAK
CHECK K. PHILLIPS
DRAFTING S. GODAVARTHY
CHECK K. PHILLIPS
DESIGN S. GODAVARTHY
JOB MANAGER K. PHILLIPS
DESIGN SUPERVISOR R. WILDER

FILE NAME = 375565_cph_gnp_13.dgn
DATE/TIME = 13-JUN-2019 10:50
USER = mdolan2

SIGNING NOTES:

1. SIGN LOCATIONS AS SHOWN ON PLANS ARE APPROXIMATE. THE CONTRACTOR SHALL INSTALL NEW SIGNS AND RELOCATE EXISTING SIGNS IN ACCORDANCE WITH THE MUTCD AND NYS SUPPLEMENT.
2. THE COLOR IS ONLY SHOWN WHEN THERE IS AN OPTION THAT MUST BE SPECIFIED.
3. THE AREA AND PAYMENT AREA FOR SIGNS ARE FROM THE APPLICABLE STANDARD SHEETS OR SIGN FACE LAYOUTS.

DESIGNATION & COLOR (SEE NOTE 2)	LOCATION	TEXT	ITEM	SIZE	PAYMENT AREA (SEE NOTE 3)
				AREA (SEE NOTE 3)	TOTAL PAYMENT AREA
S1-1	1-1, 1-2, 1-3, 6-3, 12-1, 12-2, 12-3 13		645.86000015	36" X 36"	9.0 SF
				9.0 SF	117.0 SF
W11-2	5-1, 5-2, 5-3, 6-1, 6-2, 13-1, 13-2, 13-3 10		645.86000015	30" X 30"	6.25 SF
				6.25 SF	62.5 SF
W16-9	1-1 1	AHEAD	645.86000015	24" X 12"	2.0 SF
				2.0 SF	2.0 SF
W16-7P	1-2, 1-3, 5-2, 5-3, 6-1, 6-2, 6-3, 12-1, 12-2, 12-3, 13-1, 13-2 12		645.86000015	24" X 12"	2.0 SF
				2.0 SF	24.0 SF
W16-7PR	1-2, 1-3, 6-3, 12-1, 12-2, 12-3, 13-1, 13-2 8		645.86000015	24" X 12"	2.0 SF
				2.0 SF	16.0 SF

OVERHEAD SIGN NUMBER (SIN)
NONE

AFFIX SEAL: ON: 6/13/2019

ALTERED BY: ON:



AS-BUILT REVISIONS
DESCRIPTION OF ALTERATIONS:

SRTS SIDEWALK/RAMP IMPROVEMENT CONTRACT
INTERLAKEN CENTRAL SCHOOL
SOUTH SENACA ELEMENTARY SCHOOL SIDEWALKS
VILLAGE OF INTERLAKEN
COUNTY: SENECA REGION: 03

PIN 3755.65
UTILITY QUALITY LEVEL D

BRIDGES

CULVERTS

ALL DIMENSIONS IN ft UNLESS OTHERWISE NOTED

SIGN DATA SHEET

CONTRACT NUMBER D034006

DRAWING NO. SDS-01
SHEET NO. 22

IT IS A VIOLATION OF LAW FOR ANY PERSON, UNLESS THEY ARE ACTING UNDER THE DIRECTION OF A LICENSED PROFESSIONAL ENGINEER, ARCHITECT, LANDSCAPE ARCHITECT, OR LAND SURVEYOR, TO ALTER AN ITEM IN ANY WAY. IF AN ITEM BEARING THE STAMP OF A LICENSED PROFESSIONAL IS ALTERED, THE ALTERING ENGINEER, ARCHITECT, LANDSCAPE ARCHITECT, OR LAND SURVEYOR SHALL STAMP THE DOCUMENT AND INCLUDE THE NOTATION "ALTERED BY" FOLLOWED BY THEIR SIGNATURE, THE DATE OF SUCH ALTERATION, AND A SPECIFIC DESCRIPTION OF THE ALTERATION.

NEW YORK STATE OF OPPORTUNITY. Department of Transportation

PROJECT MANAGER R. SAWCZAK
CHECK K. PHILLIPS
DRAFTING S. GODAVARTHY
CHECK K. PHILLIPS
DESIGN S. GODAVARTHY
JOB MANAGER K. PHILLIPS
DESIGN SUPERVISOR R. WILDER
FILE NAME = 375565_cph_mst_02.dgn
DATE/TIME = 13-JUN-2019 11:49
USER = mdolan2