

Zoning Map MARION TOWNSHIP

Key to Zoning Districts

- Agriculture, A-1
- Agriculture, A-2
- Highway Commercial
- Conservation, C-1
- Light Industrial
- Rural Resource District, RRD
- Residential, R-2

Other Features

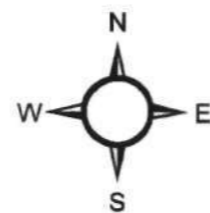
- Streets
- Tax Parcels
- Streams



JACKSONVILLE



Not to Scale





1 inch equals three-tenths of one mile

Prepared by the Centre County Planning and Community Development Office, July 2008.

This map is part of the zoning ordinance of the Township of Marion, Centre County, as adopted the 10TH day of June, 2008.


Chairman

Vice-Chairman


Supervisor

Secretary/Treasurer