

OLD 1888 MAP @
LANDMARKS



WALK OLD
HANGTOWN

The old 1888 map is a bird's-eye view of Placerville, California published by *The Weekly Observer*. The Main Street are 14 points of historic interest that can be seen by walking along Main Street. Walk Old Hangtown begins at Old City Hall Lot, 577 Main Street, at the Old 1888 Map & Landmarks display, that was established in 1998, when the public restroom was built. On the legend is a scan code where this brochure can be downloaded and taken along on the walk. For more information visit: JosetteJohnson.com



"Walk Old Hangtown" © 1998 is a walking tour of the Old 1888 Map & Main Street Landmarks historic display. The history information is taken from "Walking Tour of Historic Placerville". © 1973 by: Jane Schlappi and Marilyn Ferguson.

PLACERVILLE
CALIFORNIA



WALK OLD
HANGTOWN




Old 1888 Map & Main Street Landmarks Historic Display Since 1998. Located at 577 Main Street at Kirk/Old City Hall Lot. For the History Buff ~ Tour Starts Here

"Walk Old Hangtown" Old 1888 Map @ Main Street Landmarks



TOUR STARTS HERE: Old Map & Landmarks. Located at 577 Main Street at Kirk/Old City Hall Lot. (Designed by Marilyn & Donated by Josette Since 1998)



#1 EDC Court House: 495 Main Street. Built in 1911-1912.



#2 Placerville Old City Hall: (Confidence Engine House 1869 and the Jane Stuart Building 1859) 487 Main Street.



#3 I.O.O.F.: Morning Star Lodge #20: 467 Main Street. Built in 1911 and has a rare spring-loaded dance floor.



#4 Placerville Hardware: (Hardware Building and the Mountain Democrat Newspaper Building) 441 Main Street. Both built in 1857.



#5 Masonic Hall: El Dorado Lodge: #26: 419 Main Street, Built 1893.



#6 Placerville News Co.: (Shelly Inch Building) 409 Main Street. Lower floor built in 1856. Upper floor and iron front was added 1898.



#7 The Bell Tower: Built in 1898, the tower is the third to stand on this site, placed in the center of town to sound the terrible alarm of "FIRE." and to call to battle the volunteer firemen, the tower is a unique landmark of Placerville.



#8 The Hangman's Tree: (the east portion of the Herrick Building) 305 Main Street. Built 1854. Site of the famous hanging tree.




#9 Cary House Hotel: (The Hotel Placerville Building. Later called The Raffles Hotel) 300 Main Street. Built 1915 on the site of the original Cary House. In 1983 the building was remanded the Cary House Hotel.




#10 The Fountain & Tallman Building: 524 Main Street. Built 1852, it survived the fire of 1856 & housed the Fountain & Tallman Building.



#11 EDC Chamber of Commerce: (The Veteran's Memorial Building) 547 Main Street. Built in 1921 to honor local men who served in W.W.I.



#12 Cedar Ravine Stable Building: 582 Main Street. Built in 1864.



#13 The Pearson Soda Works: 594 Main Street. Lower building built in 1859. Upper floor added in 1898.



#14. Druid Monument: Corner of Main Street and Cedar Ravine. Erected in 1926 as a memorial to Frederick Sjog who founded California's first grove of the Druid Lodge in Placerville in 1859.

While enjoying some time traveling see Old 1888 Map & Main Street Landmarks website for "Art in the Garden Walk" & "Plant List Samplers" : josettejohnson.com