

# RHR Event Planning

Team Name:

Team Steve & Stephanie Comeaux  
Members: Ed & Debbie Oubre

Event Name:

Date Submitted:

Event Duration:

- One Day Run
- Two Day Road Trip
- Three Day Road Trip

Month/Day or Season:

If this event needs to happen on a certain date because of an event such as a Rally or Festival. Or if the event is seasonal.

Destination:

Address:

- Restaurant
- Event (Rally, Festival, etc.)
- City or Town
- Attraction

Accommodations:

Phone:

Address:

Starting Point: TBA

Ending Point: TBD

### MILAGE:

Day 1:

For a one day run use "Day 1" Box only, for an overnight (two day road trip use "Day 1 & Day 2" Boxes, and so on.

Day 2:

Comments: See attached

Day 3:

### Point of Interest Stops:

See attached

### **This Road Trip would be a Friday departure:**

For those who would be able to leave early on Friday we would leave from Food-N-Fun on Hwy 182 @ Darnell Road, New Iberia and travel Hwy 182 to Calumet, Hwy 90 into Morgan City, Hwy 70 through Pierre Part to Sorrento, Hwy 22 to Madisonville where we will have lunch. After lunch we will ride Hwy 21 to Bogalusa, Hwy 26 to Lucedale, Hwy 198 to Hwy 98 to Mobile. Timeline attached.

For those who aren't able to leave early the starting point will be the Atchafalaya Welcome Center on I-10 at the Butte LaRose exit and would travel I-10 for 236 miles to Mobile.

We will spend the day Saturday visiting the USS Alabama and other points of interest. Information on the top ten attractions are attached.

# Top Attractions in Mobile

## 1. Battleship USS ALABAMA

At Mobile's Battleship Memorial Park, you don't have to look very far to find heroes. From the Battleship USS ALABAMA to the Submarine USS DRUM and over 25 aircraft, the spirit of military pride is alive and well. Aboard the battleship you will be able to explore 12 decks. Among those, you can climb inside gun turrets, get locked in the Brig, man a 12mm gun and much more. Also at the park, you will be able to go below and explore inside the oldest Submarine on display, Submarine USS DRUM. In the Medal of Honor Aircraft Pavilion as well as in the park, you will be able to view many rare and historic aircraft. A few in our collection include: A-12 Blackbird Spy Plane, OS2U Kingfisher, F-86L Sabre Jet, B-52 Bomber, just to name a few. While in the pavilion, don't forget to take a ride on the Flight Simulator and experience flight without ever leaving the ground. It's an unforgettable experience for the entire family. All tours are self-guided. Allow approx. 2.5 hours.



## 2. GulfQuest - National Maritime Museum of the Gulf of Mexico

GulfQuest National Maritime Museum of the Gulf of Mexico is the only museum in the world dedicated to the rich traditions, history and culture of "America's Sea". With a combined 90 interactive exhibits, simulators and theaters, GulfQuest is a family tourist destination and a signature attraction for Mobile, the state of Alabama and the entire Gulf Coast region.



### 3. Mobile Carnival Museum

This museum documents Mobile's long affair with the winter carnival.



### 4. Cathedral of the Immaculate Conception



### 5. History Museum of Mobile

The History Museum of Mobile is where Mobile's story begins. Over 117,000 objects weave together the rich, diverse, and often turbulent histories of Mobile and the surrounding area, from the prehistoric past to the present. Located in the heart of downtown, the History Museum of Mobile operates three campuses: The primary exhibitions are located in the Old City Hall-Southern Market building at 111 South Royal Street; Colonial Fort Condé is at 150 South Royal Street; and the Phoenix Fire Museum is at 203 South Claiborne Street.




## 6. Dauphin Street

Like Bourbon Street, but cleaner and less crowded.



## 7. Mobile Bay

This huge Area of Watershed: 44,582 square miles creates a tremendous estuary system supporting numerous species.



## 8. Crescent Theater

This is an independent theater in the heart of the downtown entertainment district.



## 9. Richards DAR House Museum

A beautiful 1860s Italianate townhouse located in the De Tonti Square Historical District in the heart of downtown Mobile, Alabama. This 10,000 square foot dream home, filled with a large family, was built by Captain Charles Richards and his wife Carolyn. Surrounded by formal gardens and old brick courtyard, the House Museum is furnished with period antiques, original chandeliers, interior and exterior architectural appointments including carved Carrera Marble fireplaces with cathedral arches, cantilever staircase, and the four seasons lace ironwork lining the front gallery and sidewalk. Operated and furnished by the Mobile chapters of the Daughters of the American Revolution since 1973, they invite you to join them for a tour of this beautiful home and take complimentary tea and cookies afterward.



## 10. Conde-Charlotte Museum

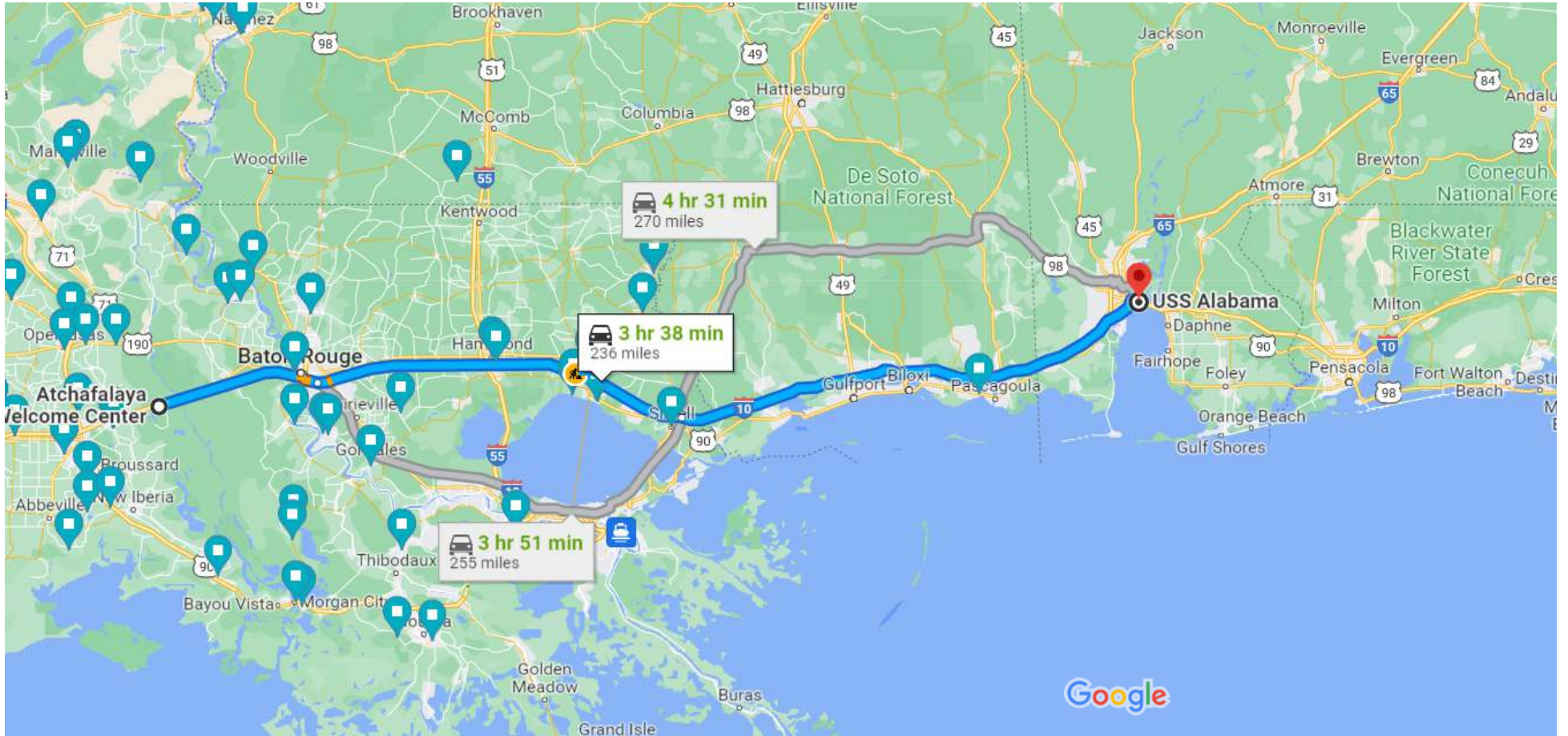
Listed on the National Register of Historic Places, the Conde-Charlotte Museum is the Gateway to Mobile's History. Built in 1822, the museum house was Mobile's first jail. A portion of the jail foundation and jail doors can still be seen in the house. In 1849, the building was purchased by Jonathan Kirkbride and converted into his family residence. The Conde-Charlotte Museum is now furnished with period antiques reflecting Mobile's history under five flags: French, English, Spanish, Confederate and American. The variety and authenticity of the furnishings make the house a charming museum, with two confederate parlors, an American Federal dining room, a British Commandant's room, a French sitting room and bedroom, and two American bedrooms. A walled Spanish garden of the late 18th century design and a kitchen filled with late 19th and early 20th century equipment complement the house.





Atchafalaya Welcome Center, 1908 Atchafalaya River Hwy, Breaux Bridge, LA 70517 to USS Alabama, 2703 Battleship Pkwy, Mobile, AL 36603

Drive 236 miles, 3 hr 38 min



Map data ©2022 Google, INEGI 20 mi


Atchafalaya Welcome Center
1908 Atchafalaya River Hwy, Breaux Bridge, LA 70517

Get on I-10 E


3 min (0.7 mi)

1. Head south toward LA-3177 S


144 ft

-  2. Keep left  



---

 246 ft
-  3. Slight right toward LA-3177 S  



---

 358 ft
-  4. Turn right toward LA-3177 S  


---

 282 ft
-  5. Turn right onto LA-3177 S  


---


 210 ft
-  6. Turn right to merge onto I-10 E toward Baton Rouge  


---


 0.4 mi

**Take I-12 E and I-10 E to US-90 E/US-98 E/Battleship Pkwy/Old Spanish Trail in Mobile. Take exit 27 from I-10 E**




3 hr 36 min (234 mi)

-  7. Merge onto I-10 E  



---

 37.7 mi
-  8. Keep left at the fork to continue on I-12 E, follow signs for Hammond  


---

 85.2 mi
-  9. Use the left 2 lanes to merge onto I-10 E toward Bay St Louis  
  -  [Passing through Mississippi](#)
  -  [Entering Alabama](#)

---


 111 mi
-  10. Take exit 27 to merge onto US-90 E/US-98 E/Battleship Pkwy/Old Spanish Trail  


---

 0.3 mi

**Continue on US-90 E/US-98 E/Battleship Pkwy/Old Spanish Trail to your destination**

1 min (0.7 mi)

-  11. Merge onto US-90 E/US-98 E/Battleship Pkwy/Old Spanish Trail  


---

 0.5 mi



 12. Turn right

0.2 mi

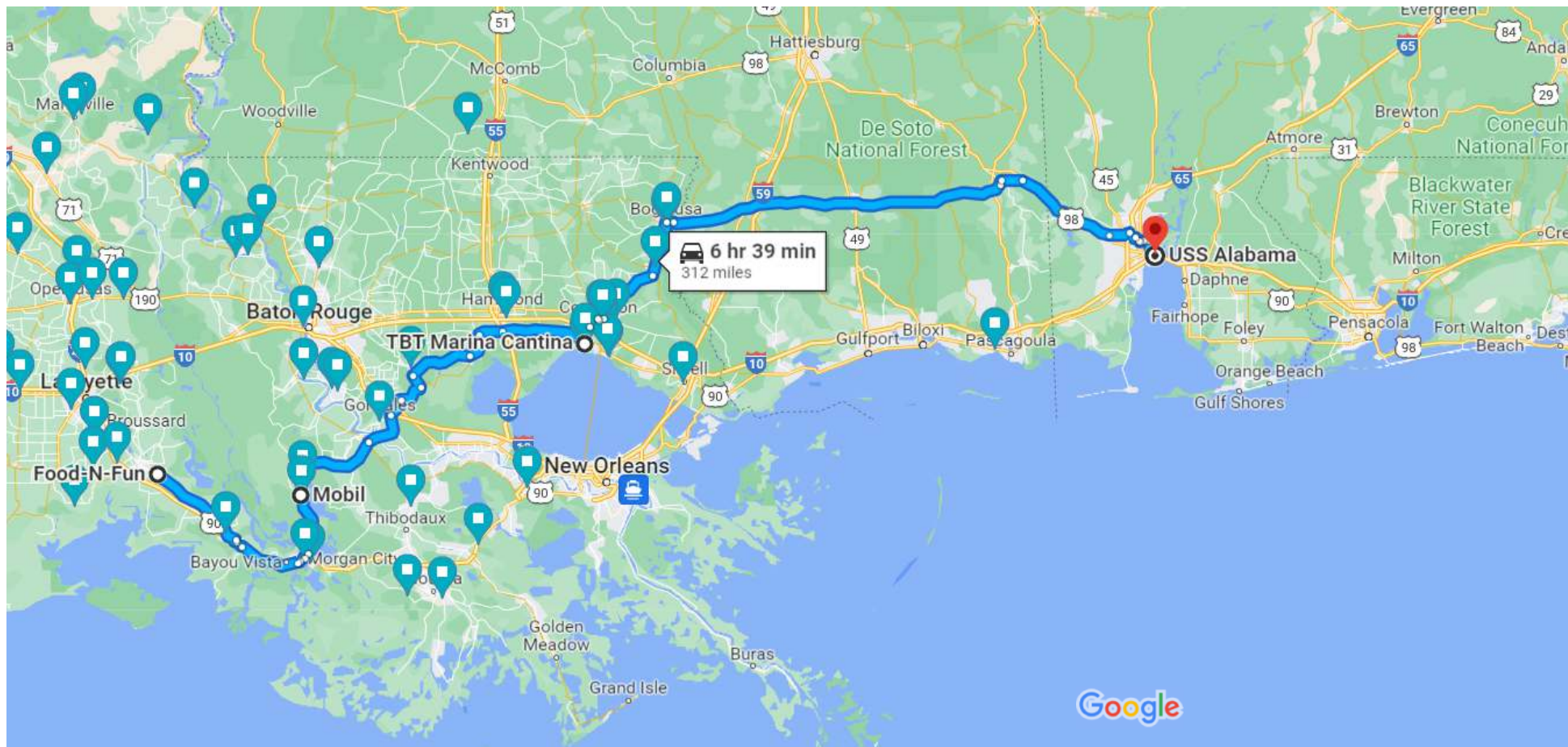
### USS Alabama

2703 Battleship Pkwy, Mobile, AL 36603

These directions are for planning purposes only. You may find that construction projects, traffic, weather, or other events may cause conditions to differ from the map results, and you should plan your route accordingly. You must obey all signs or notices regarding your route.



Food-N-Fun, 2608 E Old Spanish Trail, Jeanerette, LA 70544 to USS Alabama, 2703 Battleship Pkwy, Mobile, AL 36603 Drive 312 miles, 6 hr 39 min




Map data ©2022 Google, INEGI 20 mi

Food-N-Fun


2608 E Old Spanish Trail, Jeanerette, LA 70544

- ↑ 1. Head southeast on LA-182 S
- ⓘ Pass by NAPA Auto Parts - Himel Motor Supply (on the right in 6.7 mi)


24.3 mi

-  2. Turn right onto LA-3215  



---

 0.9 mi
-  3. Continue onto Frontage Rd E  



---

 1.7 mi
-  4. Turn left onto State Rte 317  



---

 453 ft
-  5. Slight right to merge onto US-90 E  



---

 13.9 mi
-  6. Turn right onto Berwick Rd S/Par Rd 27  



---

 112 ft
-  7. Turn left onto Utah St  



---

 0.6 mi
-  8. Turn left onto Sixth St  



---

 0.1 mi
-  9. Turn right onto LA-182 E  



---

 1.2 mi
-  10. Turn left onto Sixth St  




---

 0.3 mi
-  11. Turn right onto Marguerite St  


---

 1.4 mi
-  12. Continue onto LA-70 E  


---

 14.5 mi
-  13. Continue straight onto LA-997  
 Destination will be on the right  


---


 131 ft

---

1 hr 18 min (59.0 mi)

#### Mobil

1012 LA-70, Pierre Part, LA 70339


-  14. Head southeast on LA-997 toward LA-70 E  


---



 3 s (131 ft)

**Follow LA-70 E and LA-22 E to LA-16 E in Livingston Parish**


57 min (46.0 mi)

-  15. Turn left onto LA-70 E  



---

 25.0 mi
-  16. Turn right onto LA-3089 E/LA-70 E  
 Continue to follow LA-70 E  



---

 10.0 mi
-  17. Slight right toward LA-22 E  


---

 0.1 mi
-  18. Slight right onto LA-22 E  


---


 4.4 mi
-  19. Turn right to stay on LA-22 E  


---


 6.5 mi

**Take LA-444 E to LA-22 in Killian**

20 min (17.8 mi)

-  20. At the traffic circle, take the 2nd exit onto LA-16 E  


---


 3.0 mi
-  21. Turn right onto LA-444 E  


---



 14.8 mi

**Follow LA-22 to Marina Del Ray Dr in St. Tammany Parish**


43 min (31.2 mi)

-  22. Turn left onto LA-22  


---

 6.5 mi
-  23. Turn right onto LA-22 E/Walnut St  
 Continue to follow LA-22 E  


---

 5.4 mi
-  24. Keep left to continue on LA-22 E/State Hwy 22 W  


---

 19.3 mi

**Drive to Marina Del Ray Dr**

1 min (0.3 mi)

- 25. Turn right onto Marina Del Ray Dr  
0.2 mi
- ↗ 26. Slight right to stay on Marina Del Ray Dr  
Destination will be on the right  
302 ft

2 hr 1 min (95.3 mi)

**TBT Marina Cantina**

100 Marina Del Ray Dr, Madisonville, LA 70447

- ↑ 27. Head north on Marina Del Ray Dr toward LA-22 W  
1 min (0.3 mi)
- ↶ 28. Turn left onto LA-22 W  
55 s (0.2 mi)

**Take LA-21 N and S Tyler St N to LA-21 N**

- 29. Turn right onto Main St  
18 min (8.1 mi)
- ↶ 30. Turn left onto St John St  
0.2 mi
- ↶ 30. Turn left onto St John St  
0.1 mi
- ↑ 31. Continue onto LA-21 N/Covington St  
Continue to follow LA-21 N  
3.8 mi
- 32. Keep right to continue on S Tyler St N  
2.4 mi
- 33. Turn right onto W 21st Ave  
0.5 mi
- ↑ 34. Continue onto LA-21 N/E Boston St  
Pass by Advance Auto Parts (on the left in 0.8 mi)  
0.9 mi

### Continue on LA-21 N. Drive from MS-26 E and US-98 E to Mobile

2 hr 59 min (149 mi)

- ↶
 35. Keep left to continue on LA-21 N  


---

15.3 mi
- ↶
 36. Turn left to stay on LA-21 N  


---

13.0 mi
- ↷
 37. Turn right onto LA-10 E/Louisiana Ave  
i Continue to follow LA-10 E  
i Entering Mississippi  


---

1.7 mi
- ↑
 38. Continue onto MS-26 E  
i Pass by Burger King (on the left in 18.0 mi)  


---

75.7 mi
- ↑
 39. Continue onto Winter St  
i Pass by AutoZone Auto Parts (on the left in 0.4 mi)  


---

1.0 mi
- ↷
 40. Turn right onto MS-198 E/Main St  
i Continue to follow MS-198 E  


---

4.6 mi
- ↷
 41. Turn right onto US-98 E  
i Pass by Dollar General (on the right in 19.4 mi)  
i Entering Alabama  


---

23.8 mi
- ↶
 42. Turn left onto Bear Fork Rd  


---

4.3 mi
- ↷
 43. Turn right onto St Stephens Rd  


---

0.1 mi
- ↶
 44. Turn left onto Mt Sinai Ave  


---

0.4 mi
- ↷
 45. Turn right onto W Main St  


---

1.7 mi
- ↶
 46. Turn left onto S Price Ave  


---

0.3 mi

- ↪ 47. Turn right onto Prosper Way/W Rebel Rd  
i Continue to follow W Rebel Rd  


---

 0.8 mi
- ↑ 48. Continue straight to stay on W Rebel Rd  


---

 0.2 mi
- ↑ 49. Continue straight to stay on W Rebel Rd  


---

 0.5 mi
- ↶ 50. Use the left 2 lanes to turn left onto New Bay Bridge Rd  


---

 0.8 mi
- ↗ 51. New Bay Bridge Rd turns slightly right and becomes Bay Bridge Rd  


---

 1.2 mi
- ↑ 52. Continue onto Cochrane-Africatown USA Bridge/Old Spanish Trail  
i Continue to follow Old Spanish Trail  


---

 3.8 mi
- ↪ 53. Turn right  


---

 41 s (0.2 mi)

3 hr 20 min (158 mi)

### USS Alabama

2703 Battleship Pkwy, Mobile, AL 36603

These directions are for planning purposes only. You may find that construction projects, traffic, weather, or other events may cause conditions to differ from the map results, and you should plan your route accordingly. You must obey all signs or notices regarding your route.