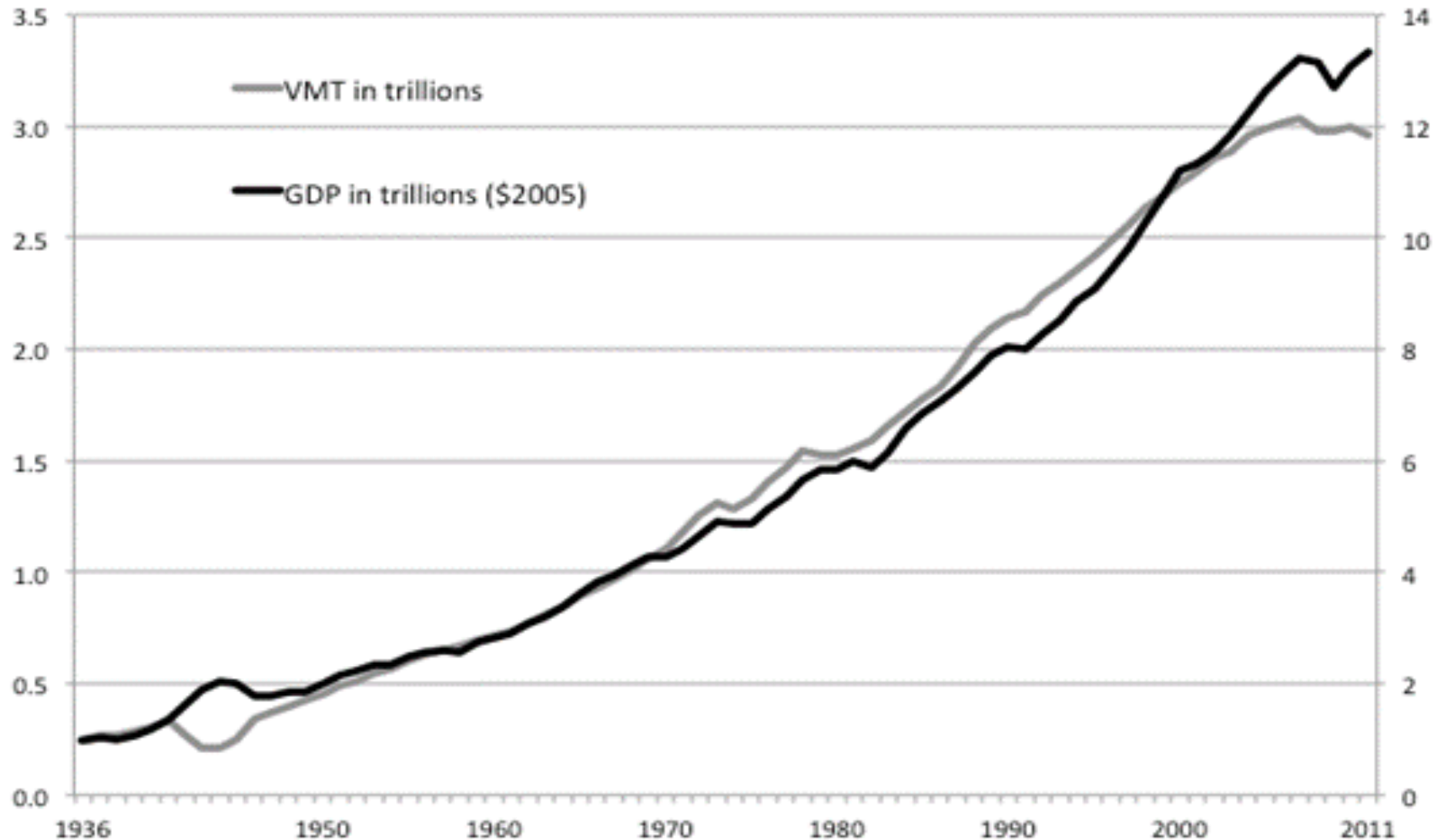


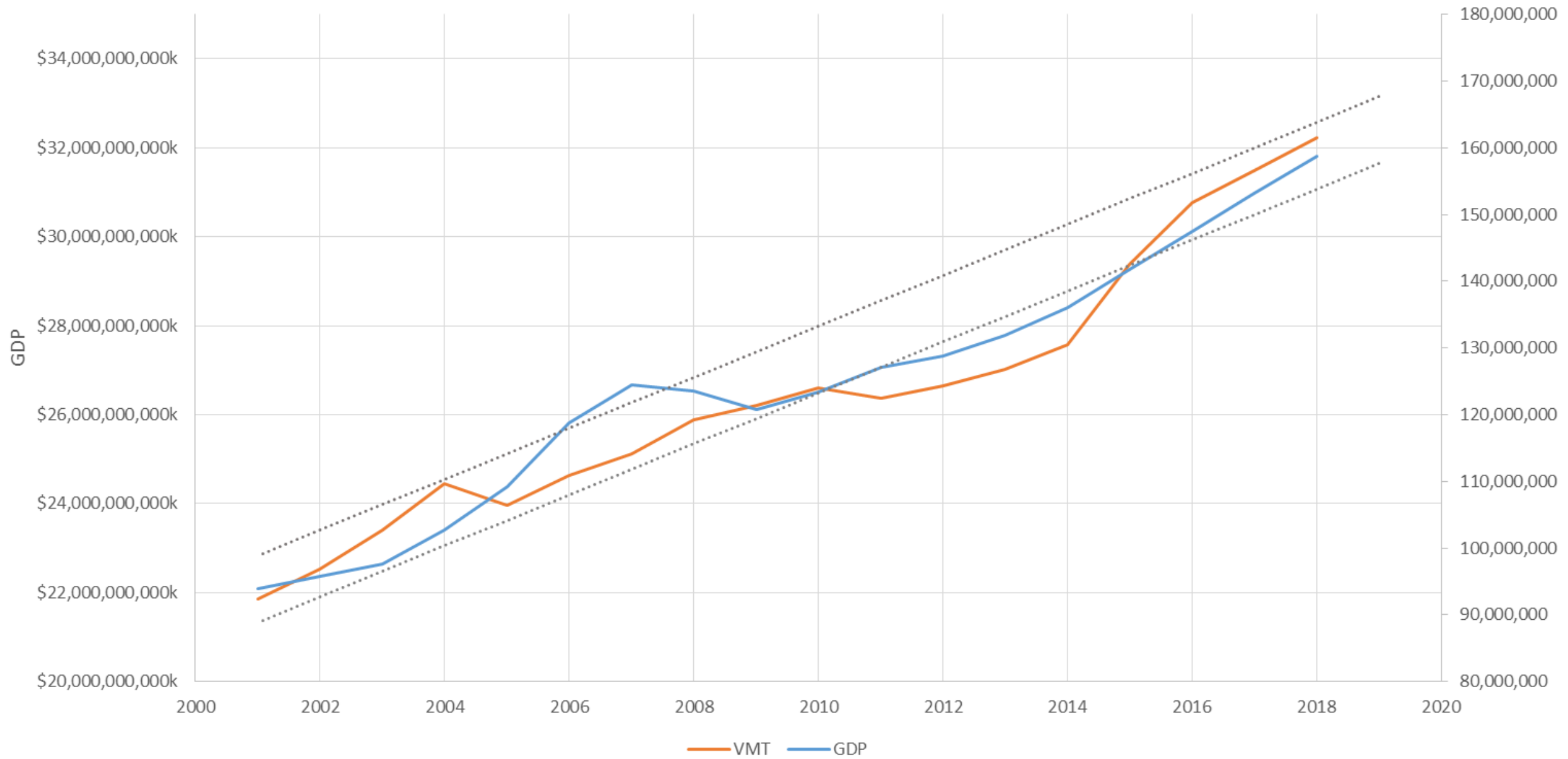


RECENT TRENDS WITH ROAD USAGE

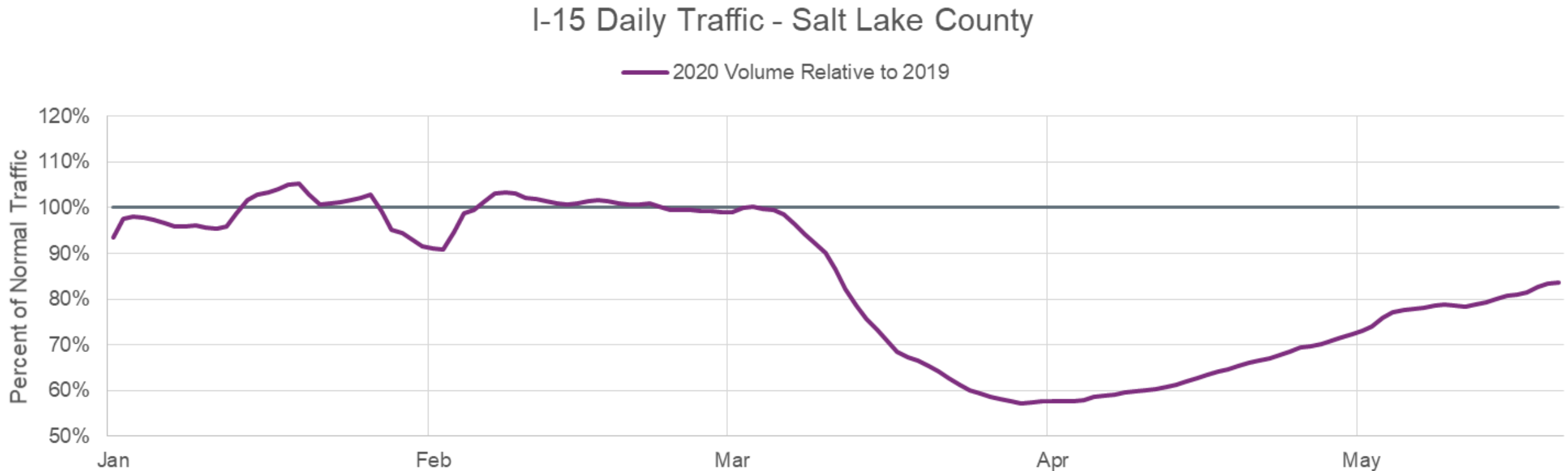
Relationship between Vehicle Miles Traveled (VMT) & GDP



Relationship between Vehicle Miles Traveled (VMT) & GDP

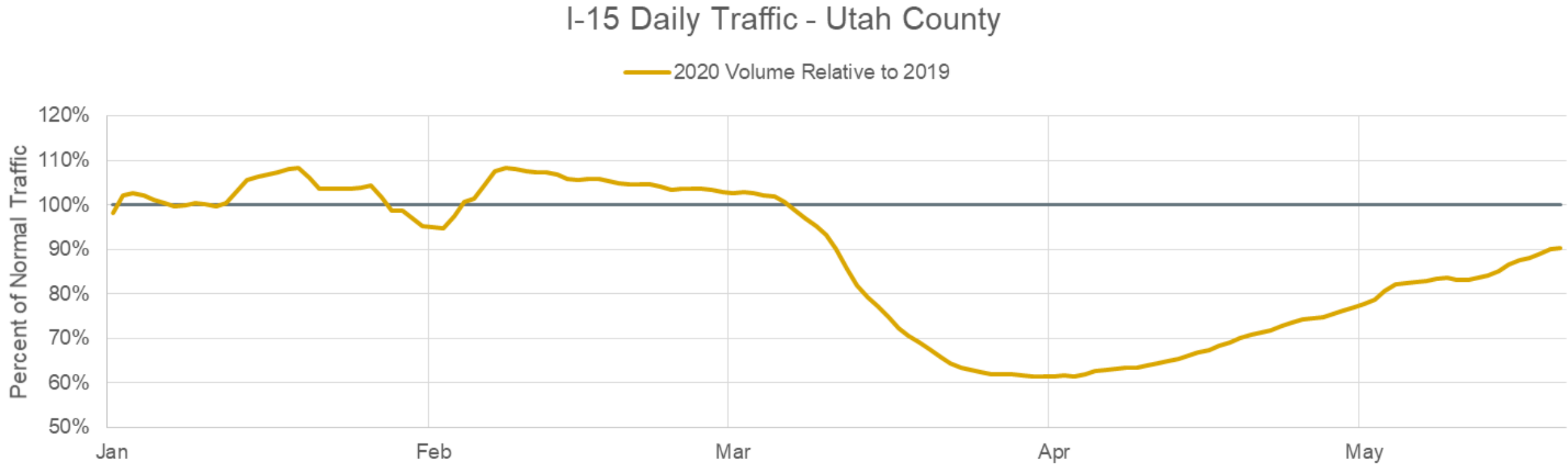


Salt Lake County Traffic Trends during COVID-19



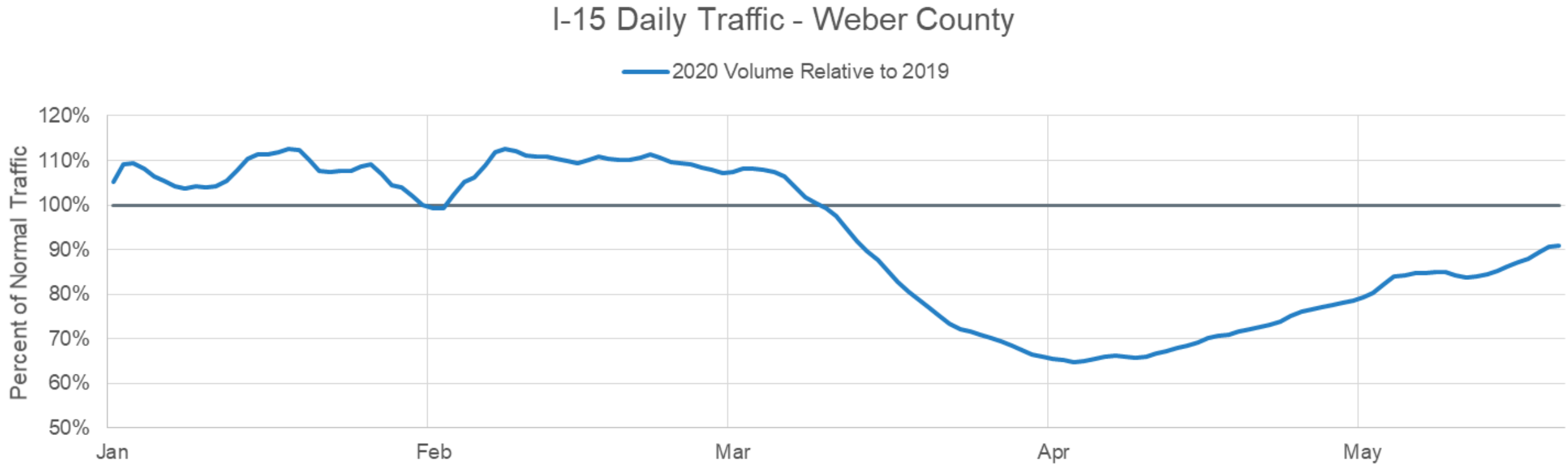
Lowest recorded	57%
May 26, 2020	84%

Utah County Traffic Trends during COVID-19



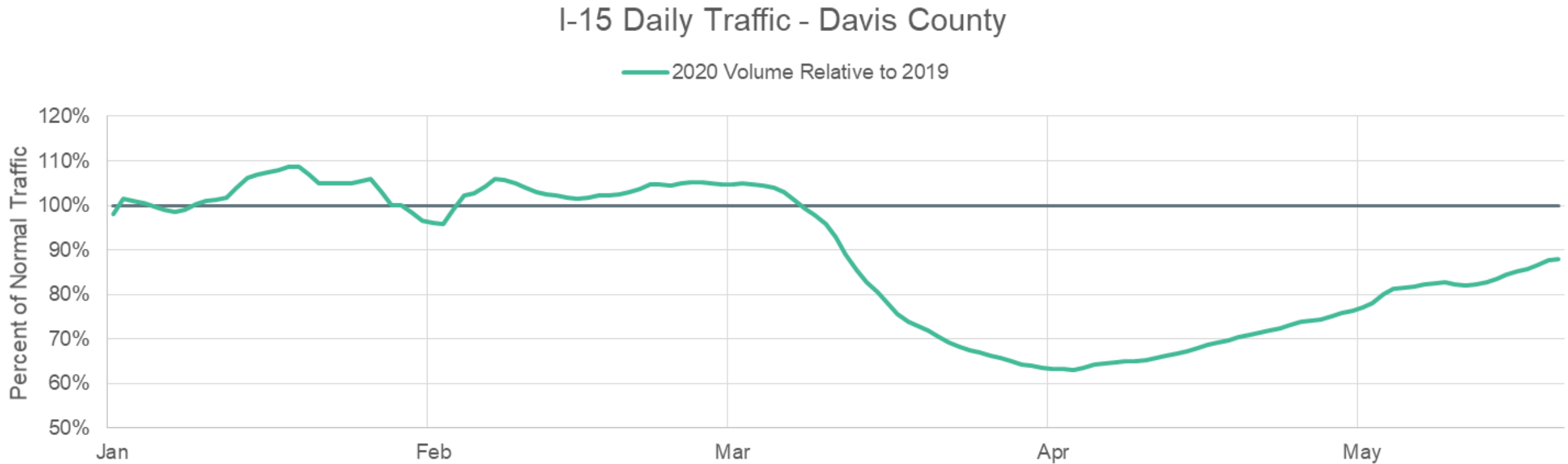
Lowest recorded	61%
May 26, 2020	90%

Weber County Traffic Trends during COVID-19



Lowest recorded	65%
May 26, 2020	91%

Davis County Traffic Trends during COVID-19



Lowest recorded	63%
May 26, 2020	88%

2020 vs 2019 Traffic: Moab

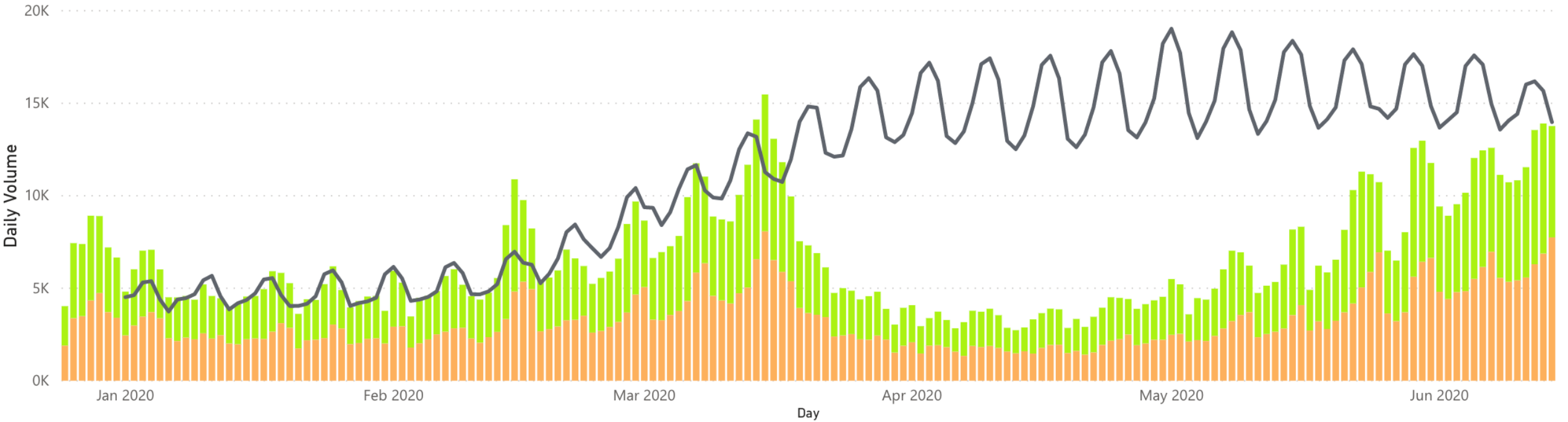
NB US-191 North of Moab

SB US-191 North of Moab

12/25/2019 6/14/2020

Daily Traffic Volume: Moab

Location Name NB US-191 North of Moab SB US-191 North of Moab Traffic Volume 2020 vs 2019 Rolling Average



2020 vs 2019 Traffic: Zion

NB SR-9 South of Springdale

SB SR-9 South of Springdale

12/25/2019

6/14/2020

Daily Traffic Volume: Zion

Location Name ● NB SR-9 South of Springdale ● SB SR-9 South of Springdale ● Traffic Volume 2020 vs 2019 Rolling Average

