













City of Fair Grove Missouri

Zoning Map

Revised:
August 9, 2016

Legend

-  A-1
-  R-1
-  R-2
-  R-3
-  R-4
-  R-MP
-  C-1
-  C-2
-  M-1
-  PUD
-  City Limits



Produced by the
Greene County
GIS Office

