

Rearsby **Neighbourhood** **Plan 2017**

Population and **Housing Planning** **Issues - Census** **2011**

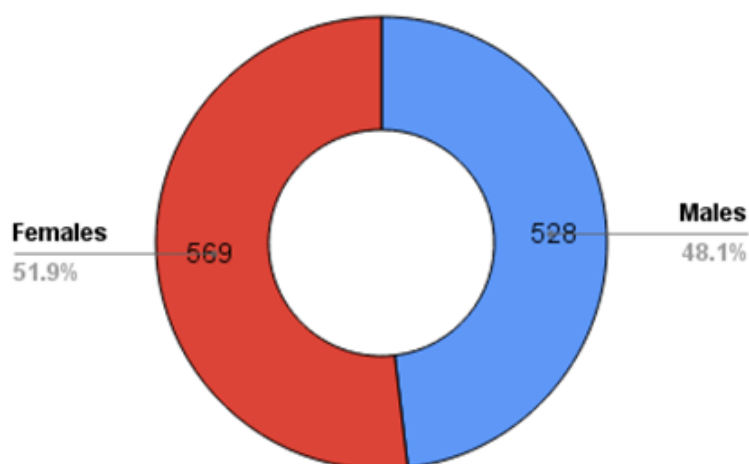
Introduction

This report is a review of the most recent official statistics for Rearsby Parish to influence and support the Rearsby Neighbourhood Plan and is based on the Census 2011 which is the most recent Official Data Source.

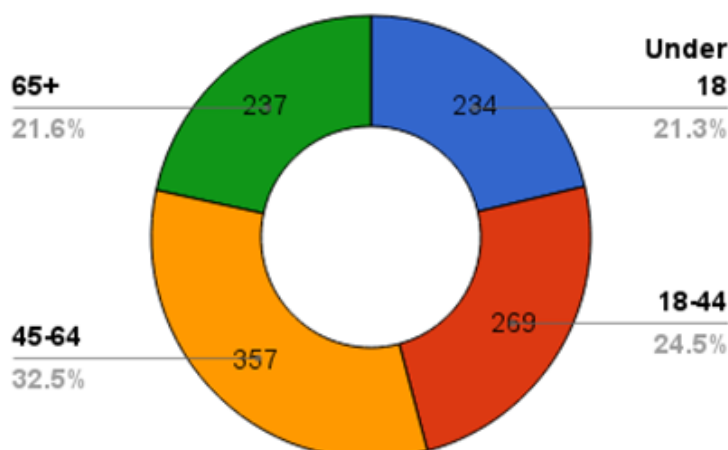
Population Profile

Rearsby Parish is 600 Hectares and had a population of 1097 which is 1.8 People per Hectare. There are 407 Households which gives an average household size of 2.7 people per household. 120 of the households have No Adults In Employment and just 2 of those had dependent children with 136 households having dependent children. 73 households contained at least one resident with a long term health problem or disability, 16 of those have at least one dependent child. There are 528 Males (48.1%) and 569 Females (51.9%). 21.6% of residents are aged 65 and over which, though typical of rural areas is slightly higher than the Charnwood District (16.4%), East Midlands (17.1%) and England (16.3%) averages.

Sex Breakdown



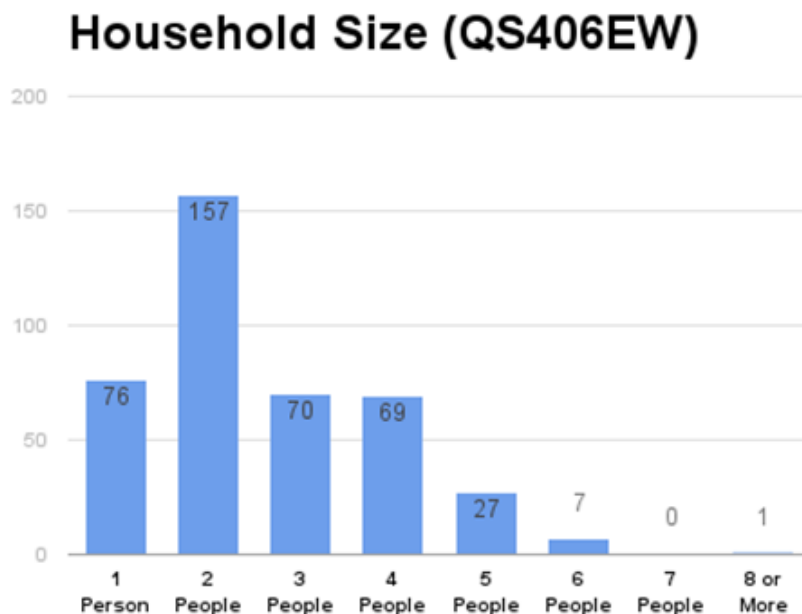
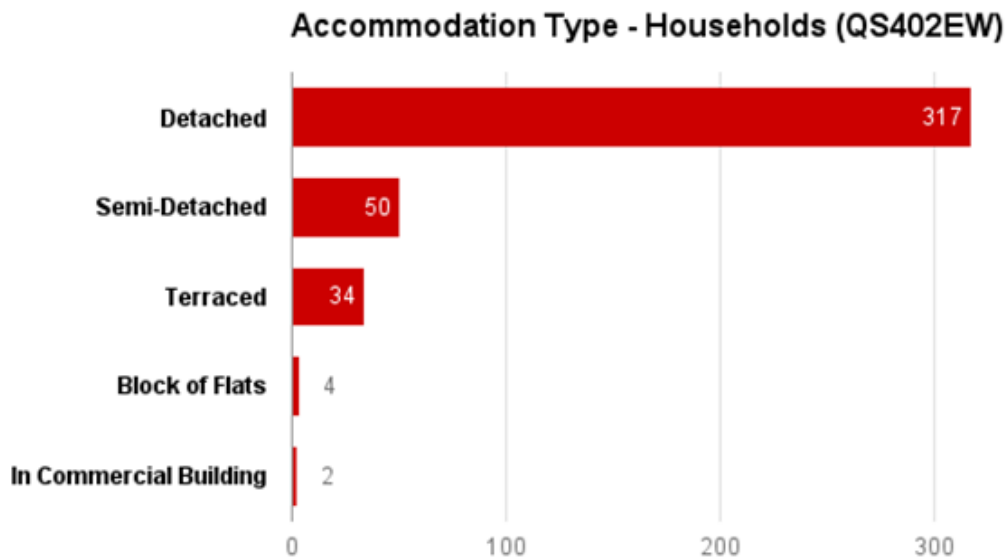
Age Structure (KS102EW)



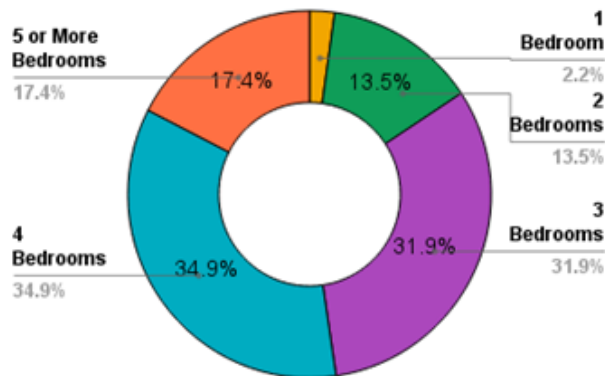
Housing Profile:

The majority of homes in the parish at 77.9% are detached houses or bungalows, with 12.3% Semi-detached, and 8.4% Terraced.

Overcrowding is not a significant issue in the Parish, however, research shows that households with children are more likely to be overcrowded. The Census implies there is some evidence of overcrowding in a small number of households (5 households or 1.2%) with dependent children and lone parent family households more likely to be affected.



Number of Bedrooms (QS411EW)



Tenure - Households (QS405EW)

