

WINDY CITY

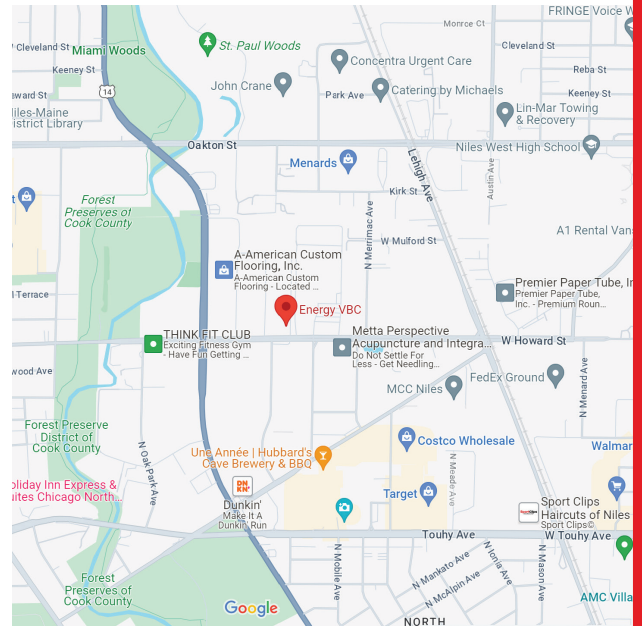
POWER LEAGUE

ENERGY SPORTS COMPLEX

6352 W. HOWARD STREET, NILES, ILLINOIS 60714-3406
847.965.8028

1 MILE EAST OF MILWAUKEE AVENUE & HOWARD STREET
0.8 MILES EAST OF WAUKEGAN ROAD & HOWARD STREET
0.2 MILES EAST OF CALDWELL AVENUE & HOWARD STREET
1/2 MILE WEST OF GROSS POINT ROAD & LEHIGH AVENUE
1 MILE WEST AND 1/2 MILE SOUTH OF NILES WEST HIGH SCHOOL

1. THERE IS PLENTY OF SEATING AND OUTSIDE CHAIRS ARE ALLOWED.
2. NO OUTSIDE FOOD ALLOWED WE HAVE A HEALTH CONSCIOUS CONCESSION STAND WITH MANY CHOICES FOR ALL
3. WE ASK THAT ALL OUTSIDE PARENT DRINKS BE PLACED IN A PERSONAL CUP OF THEIR OWN.
4. THERE IS AMPLE PARKING AROUND THE BUILDING ON BOTH SIDES.
5. CASH AND CREDIT CARD ACCEPTED.



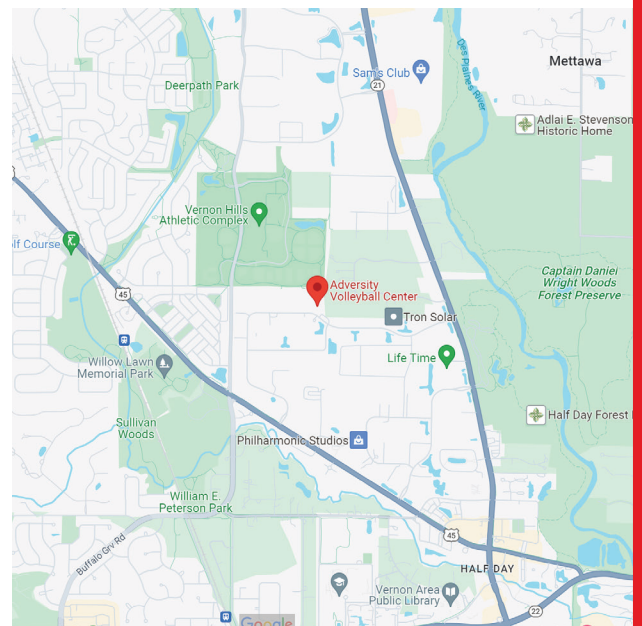
ADVERSITY VOLLEYBALL CENTER

700-710 CORPORATE WOODS PARKWAY, VERNON HILLS, IL 60061

IF TAKING 294/94 YOU MAY EXIT AT EITHER 22 OR 60 AND HEAD WEST FROM THE EAST ON HALF DAY ROAD (RTE 22), MAKE SURE TO TURN RIGHT AT OLD HALF DAY ROAD TO MILWAUKEE (RTE 21). ON MILWAUKEE, YOU WILL PASS LIFE TIME FITNESS AT A LIGHT ON THE LEFT. CORPORATE WOODS IS THE NEXT LIGHT. TURN LEFT AND GO WEST FOR ABOUT 1/2 MILE AND TURN RIGHT INTO THE ADVERSITY PARKING LOT.

FROM THE EAST ON TOWN LINE RD (RTE 60), TURN LEFT ON MILWAUKEE (RTE 21). THE ROAD WILL GO FROM 3 LANES TO 2 AND YOU WILL THEN TURN RIGHT AT THE NEXT LIGHT (PAST A SMITH FURNITURE STORE) GO WEST FOR ABOUT 1/2 MILE AND TURN RIGHT INTO THE ADVERSITY PARKING LOT.

1. FULL CONCESSIONS AVAILABLE AND SEATING AREA IN CONCESSIONS
2. BLEACHER SEATING IS PROVIDED AROUND COURTS AND INDIVIDUAL SEATING IS ALLOWED
3. PARKING IN THE FRONT AND BACK OF BUILDING, STREET PARKING IS ALSO PERMITTED (SIGNS WILL DETERMINE THE SIDE OF THE STREET)
4. ATHLETIC TRAINING ROOM
5. PUBLIC WIFI



WINDY CITY

POWER LEAGUE

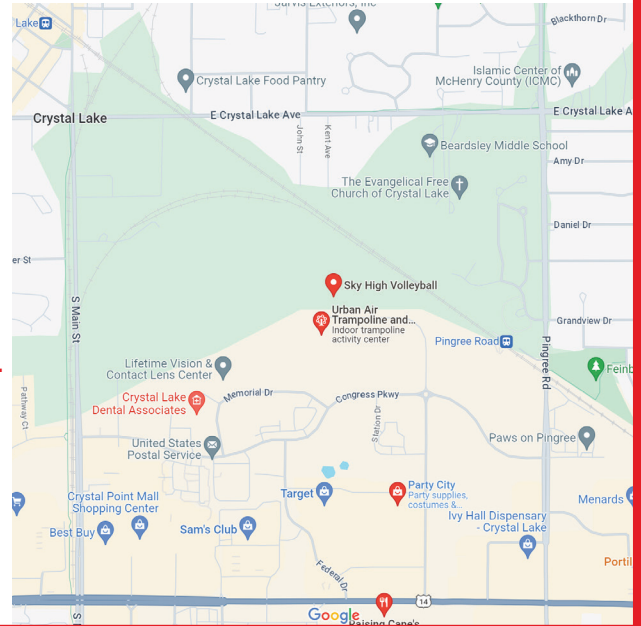
SKY HIGH ATHLETIC CENTER—CRYSTAL LAKE

15 EXCHANGE DR., SUITE E, CRYSTAL LAKE, IL 60014
847.965.8028

TAKE 90 WEST TO 31 NORTH. TAKE 31 INTO CRYSTAL LAKE.
EXIT AT ROUTE 14. TURN LEFT AT TOP OF RAMP.
PROCEED FOUR LIGHTS TO EXCHANGE DRIVE. TURN RIGHT ON EXCHANGE.
PROCEED THROUGH THE FIRST STOP SIGN AND CONTINUE TO THE DEAD END ON LEFT.

OR

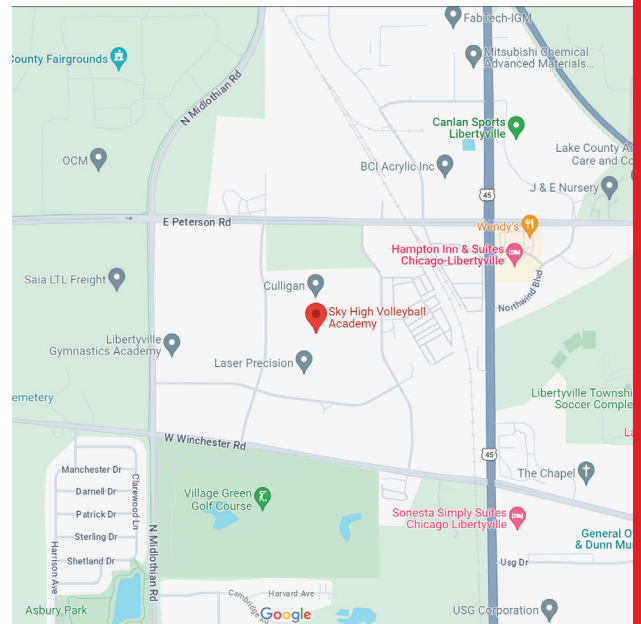
TAKE 90 WEST TO RANDALL RD. EXIT. TURN RIGHT OR NORTH ON RANDALL RD. RANDALL ROAD CURVES TO THE EAST (RIGHT) AND BECOMES RAKOW ROAD.
FOLLOW RAKOW ROAD EAST TO PINGREE ROAD AND TURN LEFT (NORTH). STAY ON PINGREE, PAST RTE. 14 (NW HWY) AND TURN LEFT AT CONGRESS/RICKERT RD.
TURN RIGHT ON EXCHANGE DR. AND FOLLOW IT ALL THE WAY TO THE END. SHAC IS ON THE RIGHT HAND SIDE.



SKY HIGH NORTHSHORE (LIBERTYVILLE)

1450 HARRIS RD LIBERTYVILLE, ILLINOIS, 60048

FROM 294— TAKE I294 TO IL-137/BUCKLEY RD EXIT
GO WEST ON BUCKLEY (WHICH TURNS INTO PETERSON) TO HARRIS RD
APPROX 5.5 MILES
TURN LEFT ONTO HARRIS RD.
HARRIS RD IS .2 MILES PAST FRANKLIN BLVD
IF YOU REACH N MIDLOTHIAN RD YOU'VE GONE TOO FAR



WINDY CITY

POWER LEAGUE

1ST ALLIANCE TRAINING CENTER

**1000 DAVEY ROAD, SUITE 600 WOODRIDGE, IL 60517
[630] 783-8681**

**I-35S SOUTH TO I-55 STEVENSON EXPRESSWAY NORTH (TO CHICAGO)
I-55 TO LEMONT ROAD SOUTH - EXIT LEMONT ROAD SOUTH
CONTINUE ON LEMONT ROAD PAST THE R/R TRACKS. THERE IS A
LIGHT AT INTERNATIONALE PARKWAY.**

**DAVEY ROAD IS THE NEXT STREET ON YOUR RIGHT. THERE IS A TRAFFIC
LIGHT. TURN RIGHT ONTO DAVEY ROAD.**

**FIRST DRIVEWAY ON YOUR RIGHT MAKE A RIGHT. GO UP THE HILL.
WE ARE THE BUILDING DIRECTLY IN FRONT OF YOU.**

**YOU WILL BE FACING THE BACK OF THE BUILDING. DRIVE AROUND
TO THE FRONT OF THE BUILDING. LOOK FOR THE SIGNS!**

DIRECTIONS FROM THE NORTH (VIA TRI-STATE I-294)

**I-294 SOUTH TO I-55 STEVENSON EXPRESSWAY SOUTH (TO ST.
LOUIS) - EXIT AT I-55 SOUTH**

**CONTINUE ON I-55 SOUTH TO LEMONT ROAD SOUTH - EXIT LEMONT
ROAD SOUTH.**

FOLLOW REMAINDER OF INSTRUCTIONS FROM ABOVE

DIRECTIONS FROM THE SOUTH (VIA TRI-STATE I-294)

I-294 NORTH TO I-55 STEVENSON EXPRESSWAY SOUTH TO ST. LOUIS - EXIT I-55 SOUTH.

CONTINUE ON I-55 SOUTH TO LEMONT ROAD SOUTH - EXIT LEMONT ROAD SOUTH.

FOLLOW REMAINDER OF INSTRUCTIONS FROM ABOVE

DIRECTIONS FROM WEST (NAPERVILLE AREA):

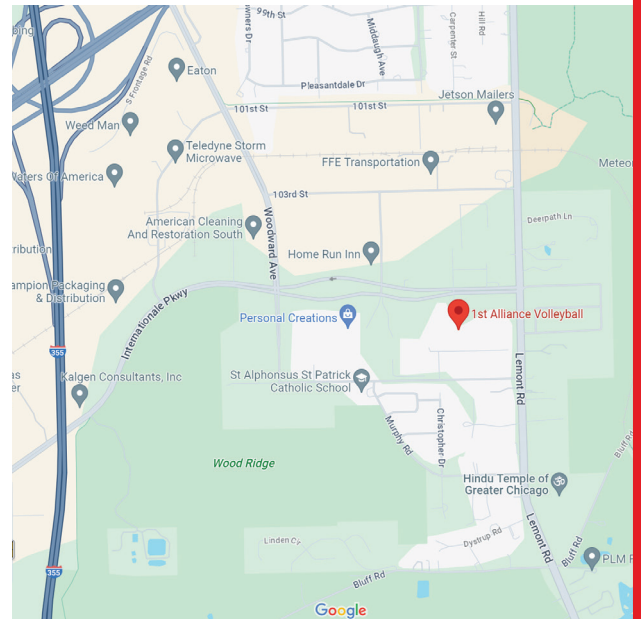
**75TH STREET EAST TO WOODWARD. TURN RIGHT (SOUTH). PROCEED ON WOODWARD UNTIL IT DEAD ENDS (APPROX. 4 MILES)
[NOTE: YOU WILL GO OVER I-55. WOODWARD BECOMES MOREY AT INTERNATIONALE PARKWAY.]**

TURN LEFT ON DAVEY ROAD. CONTINUE EAST ON DAVEY PAST THE STOP SIGN (THERE IS A SCHOOL ON YOUR RIGHT).

FIRST DRIVEWAY ON YOUR LEFT YOU WILL SEE A BUILDING ADDRESS NUMBERED 1020.

TURN LEFT - PROCEED UP THE HILL - WE ARE THE BUILDING IN FRONT OF YOU.

YOU WILL BE FACING THE BACK OF THE BUILDING. DRIVE AROUND TO THE FRONT ENTRANCE.



- 1. THERE IS PLENTY OF SEATING AND OUTSIDE CHAIRS ARE ALLOWED.**
- 2. NO OUTSIDE FOOD ALLOWED WE HAVE A HEALTH CONSCIOUS CONCESSION STAND WITH MANY CHOICES FOR ALL**
- 3. WE ASK THAT ALL OUTSIDE PARENT DRINKS BE PLACED IN A PERSONAL CUP OF THEIR OWN.**
- 4. THERE IS AMPLE PARKING AROUND THE BUILDING ON BOTH SIDES.**
- 5. CASH AND CREDIT CARD ACCEPTED.**

WINDY CITY

POWER LEAGUE

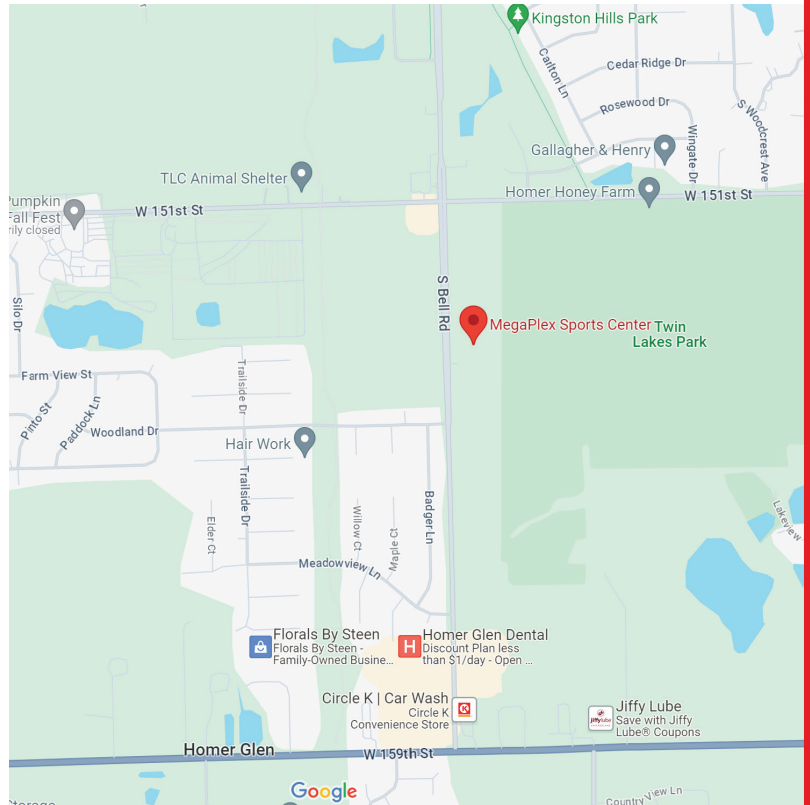
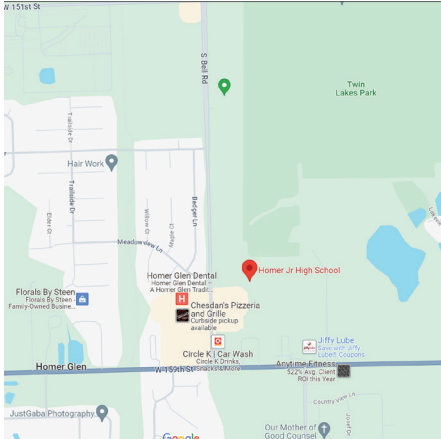
ATTACK/MEGAPLEX FITNESS CENTER

15301 S BELL ROAD HOMER GLEN, IL 60491

I-355 SOUTH TO IL-7 N/W 159TH ST IN HOMER TOWNSHIP

- 1. TAKE I-355 SOUTH TO IL-7 N/W [EXIT 4 FROM I-355 S]**
- 2. CONTINUE ON IL-7 N/W 159TH ST**
- 3. TURN LEFT ON S BELL RD AND FACILITY IS ON THE RIGHT**

HOMER JR HIGH FOR SHUTTLE



- 1. THE MEGAPLEX HAS APPROXIMATELY 190+ ONSITE PARKING SPOTS AVAILABLE, HOWEVER WE DO HAVE A 40 PASSENGER ATTACK BUS THAT WILL SHUTTLE [FREE OF CHARGE] PARENTS AND ATHLETES STARTING AT 7:15 AM TO AND FROM HOMER JR HIGH SCHOOL. WE WILL STOP SHUTTLING WHEN THE LAST GAME IS FULLY COMPLETED IN THE GYM WITH PLENTY OF TIME FOR EVERYONE TO GET OUT TO THE BUS. WE WILL MAKE A FINAL ANNOUNCEMENT THAT THE LAST TRIP IS BEING MADE BACK TO THE OVERFLOW LOT. THE OVERFLOW LOT (HOMER JR HIGH SCHOOL) IS LOCATED 3 BLOCKS SOUTH OF THE MEGAPLEX AND THERE ARE 300+ SPOTS. THE ADDRESS IS: 15711 S. BELL RD., HOMER GLEN, IL 60491 (PLEASE POST THAT SOME DIRECTIONS USE THE TOWN OF LOCKPORT, BUT IT IS IN HOMER GLEN).**
- 2. THE MEGAPLEX HAS A FULL SERVICE KITCHEN AND THERE WILL BE PLENTY OF OPTIONS FOR HEALTHY EATING. NO OUTSIDE FOOD ALLOWED! WE ALSO HAVE A COFFEE SHOP AND SMOOTHIE BAR SO NO OUTSIDE COFFEE OR SMOOTHIES ALLOWED!**
- 3. WE HAVE 5 SETS OF BLEACHERS ON EACH SIDE OF THE FACILITY (10 TOTAL), WHICH PROVIDES MORE THAN ENOUGH SEATING, HOWEVER WE ARE OK WITH CHAIRS BEING BROUGHT IN.**
- 4. THE PARKING LOT IS A ONE WAY ONLY LOT. DO NOT GO AGAINST THE FLOW.**

WINDY CITY

POWER LEAGUE

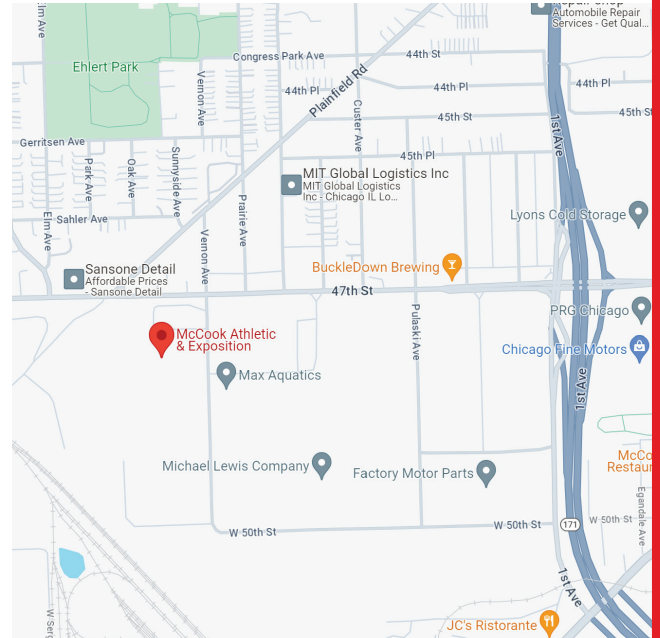
MAX MCCOOK ATHLETIC & EXPO

4750 S VERNON AVE, MCCOOK, IL 60525

I-55 TO 1ST AVE (RT 171) NORTH ON 1ST AVE TO 47TH ST. WEST ON 47TH STREET.

VERNON AVE IS ABOUT 1/2 MILE WEST OF 1ST AVE.

LARGE ORANGE, WHITE & BLACK BUILDING ON 47TH ST JUST EAST OF EAST AVE.



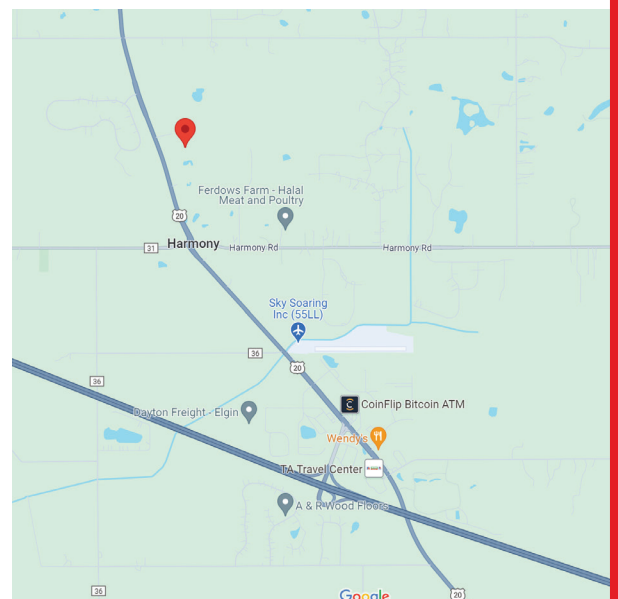
FUSION SPORTS CENTER

11104 S GRANT HWY, MARENGO, IL 60152

TAKE I-355 NORTH TO I-90 WEST

- 1. TAKE US-20 EXIT TOWARD MARENGO/HAMPSHIRE**
 - 2. KEEP LEFT TO TAKE THE RAMP TOWARD MARENGO**
 - 3. TURN LEFT ONTO US HIGHWAY 20**
 - 4. CONTINUE FOR ABOUT 2 MILES.**
- FACILITY IS ON THE RIGHT**

- 1. 2 PARKING LOTS IN FRONT OF FACILITY.**
- 2. FSC TAKES CASH OR CREDIT CARDS ONLY.**
- 3. 4 COURTS WITH BLEACHER SEATING (BLEACHER SEATS ALLOWED)**
- 4. BAR STOOLS W/ STOOLS IN LOBBY WITH CLEAR VISIBILITY OF COURTS.**
- 5. NO OUTSIDE FOOD ALLOWED. NO FOLDING CHAIRS.**



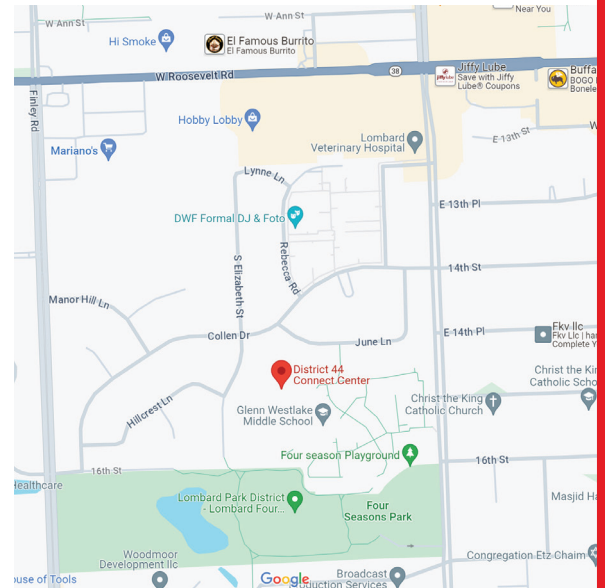
WINDY CITY

POWER LEAGUE

CONNECT 44

1514 S. MAIN STREET LOMBARD, IL 60148

1. TAKE I-355 TO IL-38 E/W ROOSEVELT RD IN LOMBARD
2. FROM IL-38 E/W ROOSEVELT RD TURN RIGHT ON MAIN ST.
3. YOUR DESTINATION WILL BE ON THE RIGHT.

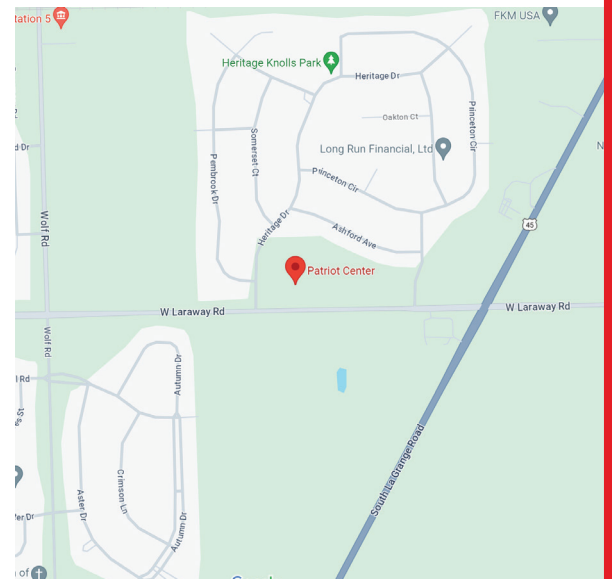


1. LOTS OF PARKING.
2. FOLDABLE AND BLEACHER CHAIRS ALLOWED.
3. 4 COURTS WITH BLEACHER SEATING (BLEACHER SEATS ALLOWED).
4. OUTSIDE FOOD ALLOWED

PATRIOT CENTER

10850 W LARAWAY RD FRANKFORT, IL 60423

1. TAKE I-355 SOUTH TO I-80 E
2. TURN RIGHT ON SOUTH LA GRANGE (U.S. RTE 45)
3. TURN RIGHT ON LARAWAY RD.
4. YOUR DESTINATION WILL BE ON THE RIGHT.



1. NO OUTSIDE FOOD ALLOWED
2. NO FOLDABLE CHAIRS ALLOWED

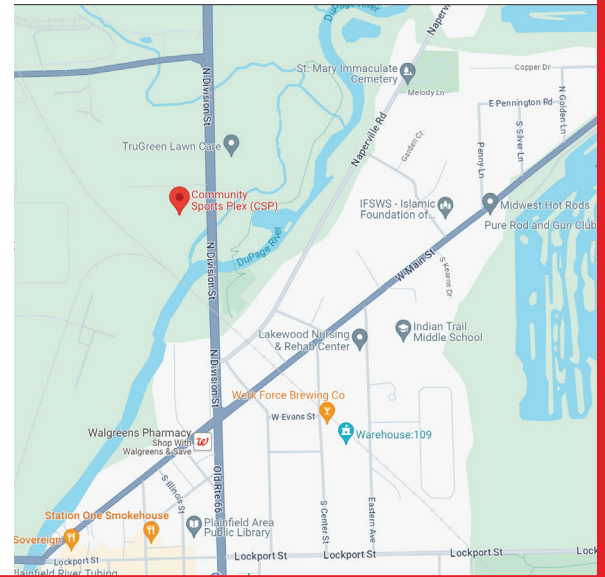
WINDY CITY

POWER LEAGUE

COMMUNITY SPORTSPLEX

24035 W RIVERWALK CT PLAINFIELD, IL 60544

1. TAKE I-55 SOUTH TO EXIT 261 ON OLD RTE 66
2. FROM OLD RTE 66 TURN RIGHT ON N DIVISION ST
3. YOUR DESTINATION WILL BE ON THE LEFT.

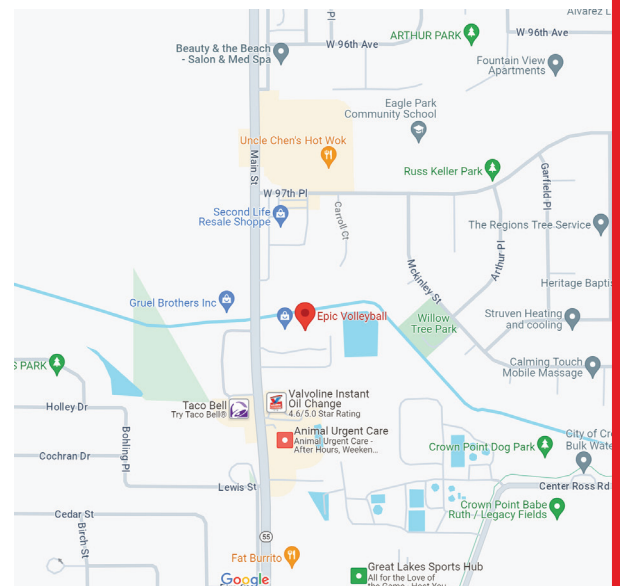


1. LOTS OF PARKING.
2. FOLDABLE AND BLEACHER CHAIRS ALLOWED.
3. 4 COURTS WITH BLEACHER SEATING (BLEACHER SEATS ALLOWED).
4. OUTSIDE FOOD ALLOWED

EPIC TRAINING CENTER

1516 MAIN STREET CROWN POINT, IN 46307

1. TAKE I-94E TO EXIT 6 ON BURR ST
2. TURN LEFT ON W RIDGE RD.
3. TURN RIGHT ON IN-55 FOR 7.7 MI.
4. YOUR DESTINATION WILL BE ON THE LEFT.



WINDY CITY

POWER LEAGUE

XTREME PERFORMANCE VELOCITY

9120 W 191ST STREET | MOKENA, IL 60448

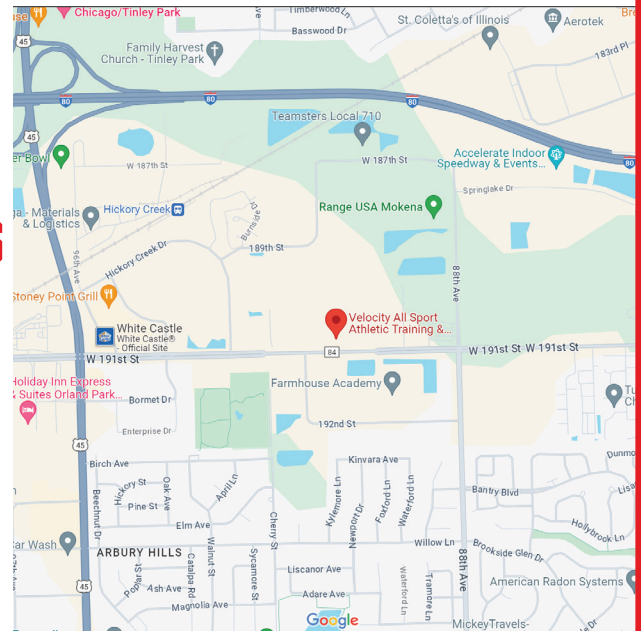
TAKE I-80 TO RT 45 (LAGRANGE RD)

1. GO SOUTH ON RT 45 TO 191ST ST

2. TURN LEFT ON 191ST TO ADDRESS.

**3. FACILITY WILL BE ON YOUR LEFT-
(NORTHSIDE OF STREET)**

**FROM 355: EXIT AT I-80 EAST TO RT 45
FOLLOW REMAINDER OF ABOVE DIRECTIONS**



- 1. NO CHAIRS**
- 2. NO OUTSIDE COFFEE BEYOND ADMISSIONS**
- 3. NO OUTSIDE FOOD**

VELOCITY HAS PROFESSIONAL SIGNS DIRECTING THE WAY AND WILL HAVE PARKING ATTENDANTS TO ASSIST THE GUEST FOR THE FIRST THREE HOURS OF EACH WAVE.

VELOCITY HAS TWO LOCATIONS FOR PARKING. THE FIRST PARKING LOT IS IN FRONT OF THE BUILDING, ENTRANCE IS ON 191ST, ONCE THAT LOT IS FULL, THE WEST LOT WILL BE USED FOR OVERFLOW PARKING, THE WEST LOT IS LOCATED ON THE WEST SIDE OF THE BUILDING, THE ENTRANCE IS ON 191ST 200 FEET WEST OF THE MAIN ENTRANCE, CARS ENTERING THE MAIN LOT, MUST GO BACK ON 191ST AND ENTER OFF 191ST. THERE ARE SIGNS AND PARKING ATTENDANTS THAT WILL ASSIST THE GUESTS.

PLEASE BE ADVISED NOT TO PARK IN OTHER COMMERCIAL COMPLEXES (PROVISOR), THEY WILL TOW YOUR CAR.

WINDY CITY

POWER LEAGUE

UNO VOLLEYBALL

570 JOYCE, RD JOLIET, IL 60436

TAKE I-80 TO LARKIN NORTH

1. NORTH ON LARKIN TO MCDONOUGH ST
2. LEFT ON MCDONOUGH TO JOYCE(LESS THAN A MILE)
3. LEFT ON JOYCE TO FACILITY

1. PARKING ON NORTH AND SOUTH SIDE OF BUILDING.
2. DO NOT BLOCK SEMI TRUCK DOORS FOR LOADING.
3. BAG CHAIRS ARE ALLOWED INTO THIS FACILITY.
4. BLEACHER SEATING IS AVAILABLE

