

Airport Area and Boeing Expansion

Glyn Terrace Community Meeting


May 5, 2014



Study Area

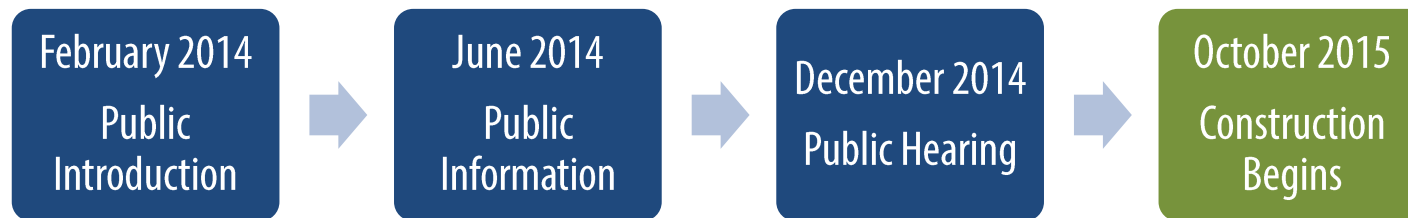


Birdseye View



Timeline & Public Involvement

Activity	Start	Finish	2013	2014				2015				2016				2017				
			Q4	Q1	Q2	Q3	Q4	Q1	Q2	Q3	Q4	Q1	Q2	Q3	Q4	Q1	Q2	Q3	Q4	
Preliminary Plans	29-Oct-13	17-Jul-14	█		█															
Utility Coordination	29-Oct-13	1-Oct-15	█		█															
Right-of-Way Plans	17-Jul-14	3-Dec-14				█														
Right-of-Way / Permits	3-Dec-14	14-Jul-15					█													
Final Construction Plans	3-Dec-14	10-Jun-15					█													
Advertise for Bid	10-Jun-15	30-Sep-15								█										
Construction	1-Oct-15	1-Apr-17										█								



← - - - - - Public Involvement Opportunities - - - - - →



Conceptual Master Plan

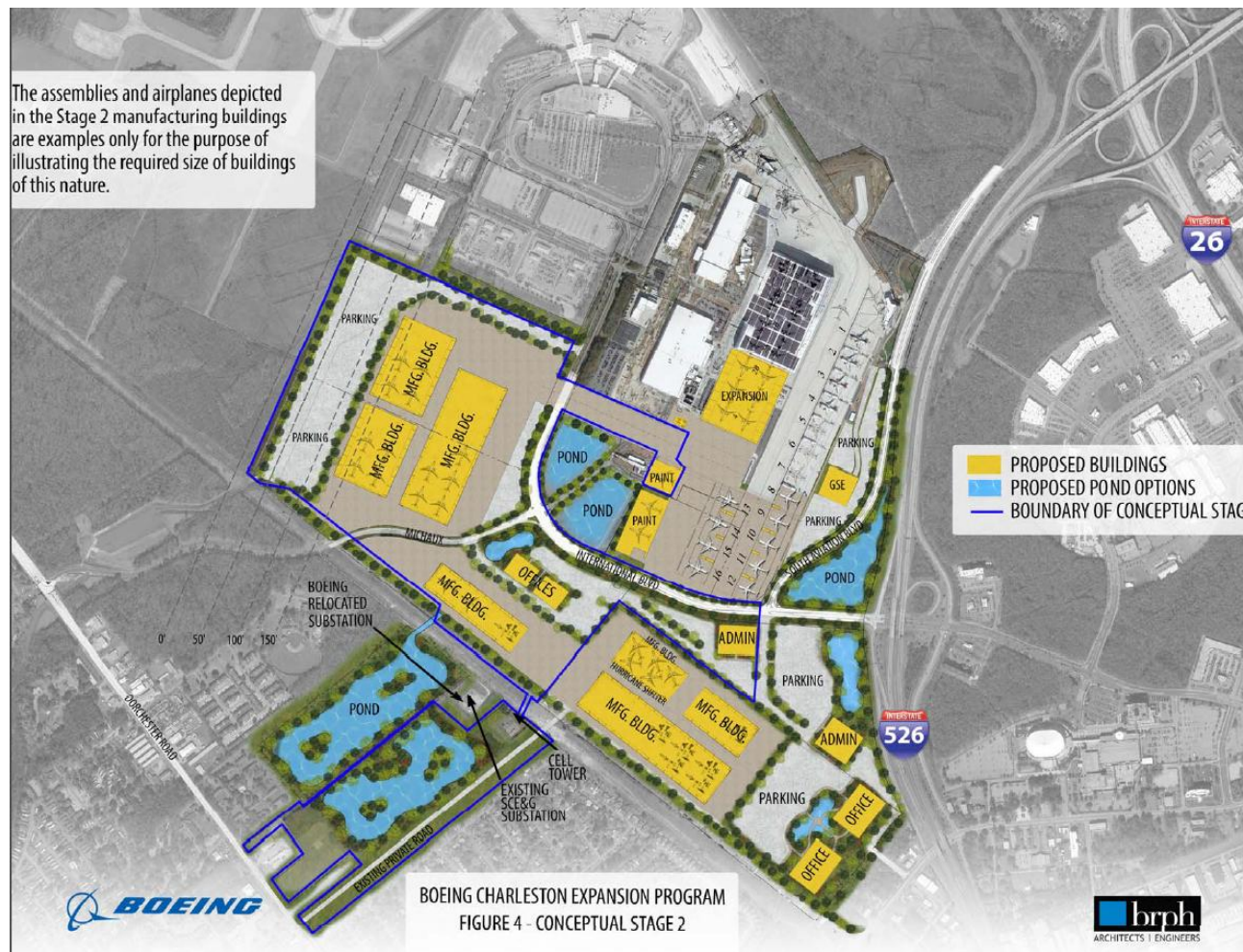
Stage 1



Conceptual Master Plan

Stage 2

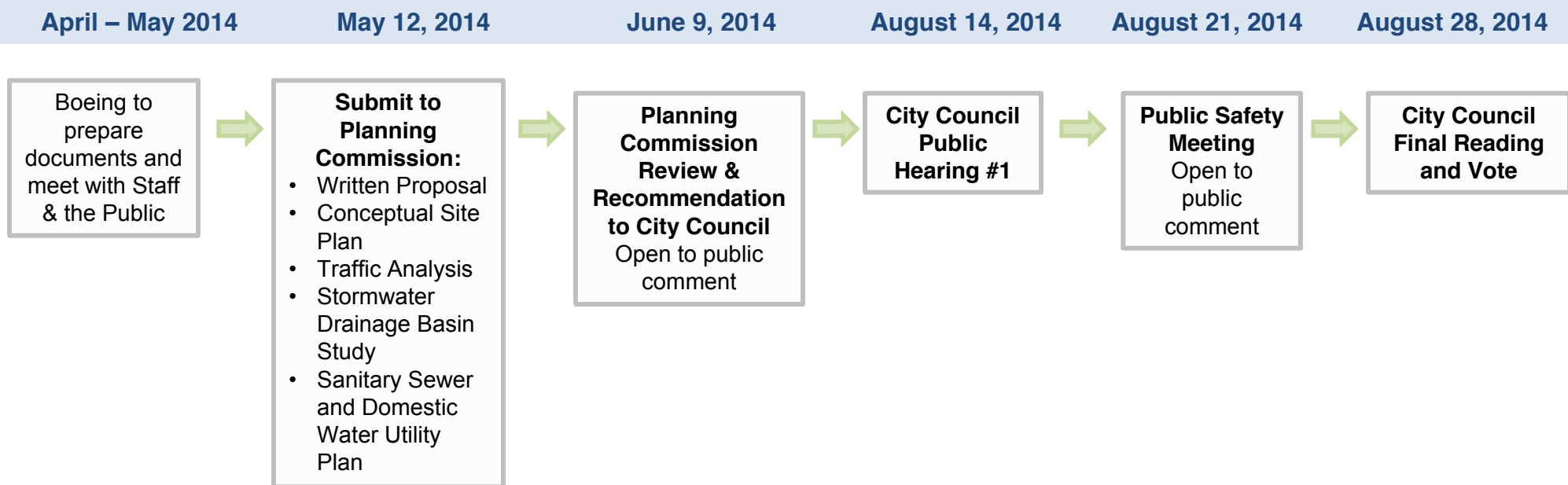
The assemblies and airplanes depicted in the Stage 2 manufacturing buildings are examples only for the purpose of illustrating the required size of buildings of this nature.



Landscape Buffers



Planned Development District (PDD) Rezoning Timeline



**Thank You.
Any Questions?**

