


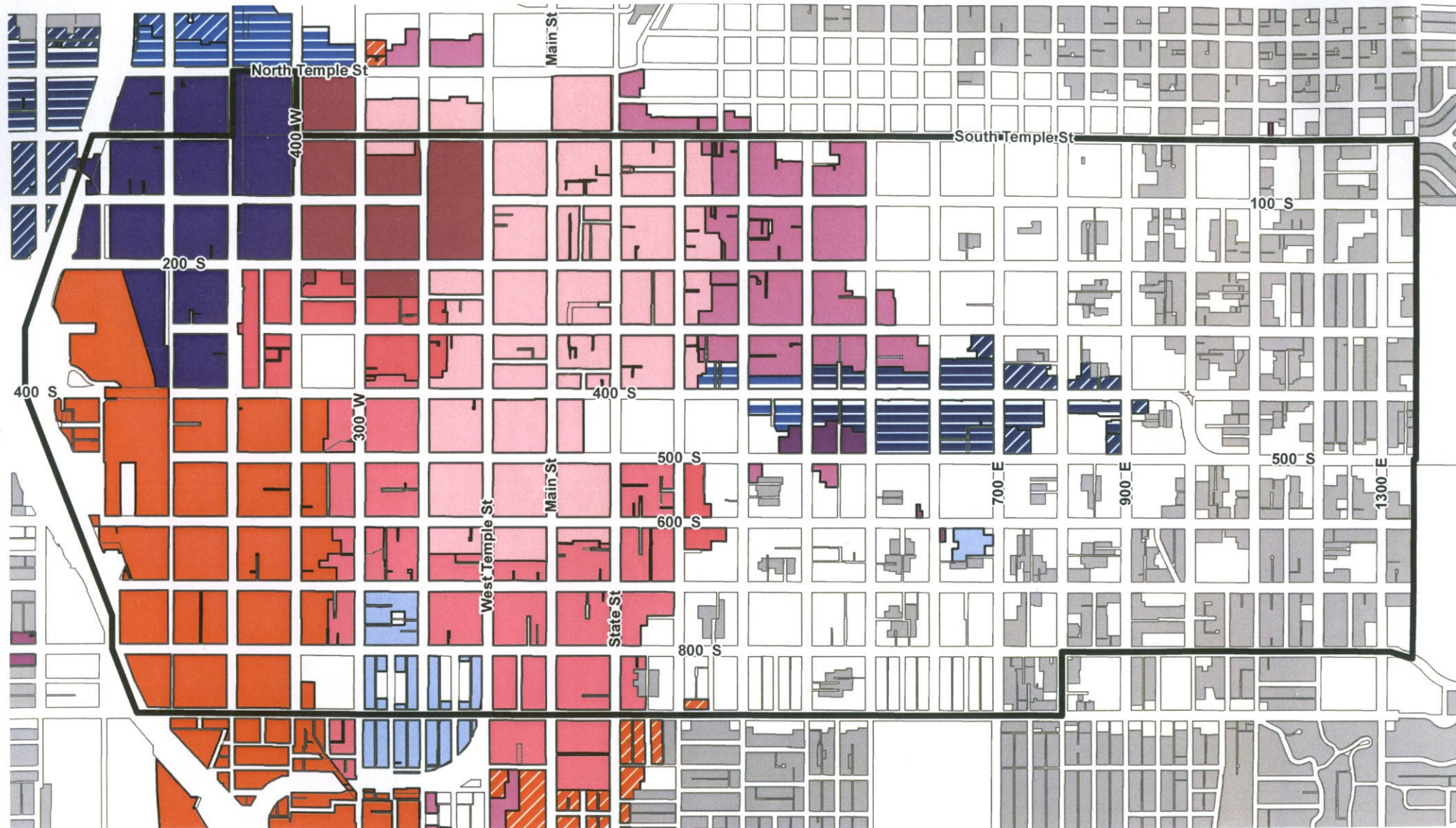


Legend

- | | | | |
|--|--------------------------------|---|---------------------------|
|  | Residential Districts |  | Gateway District |
|  | Commercial Districts |  | Special Purpose Districts |
|  | Transit Area Station Districts |  | Form Based Districts |

Proposed Single-Room Occupancy Zoning Districts CITY COUNCIL DISTRICT 4

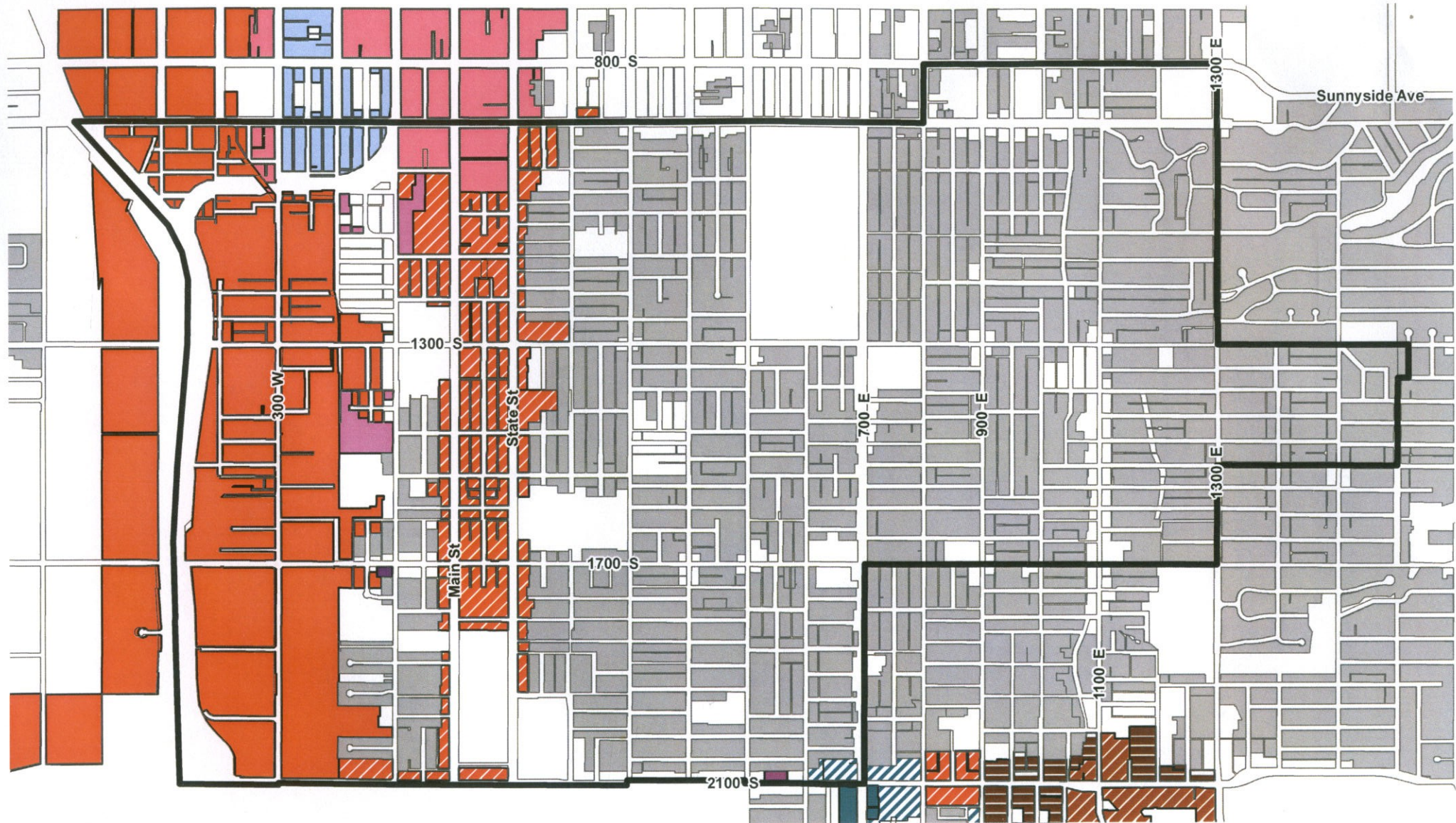


Legend

Zoning Districts

- | | | |
|-------------------------------|---|---|
| CC Commercial Corridor | D-1 Central Business District | TSA-UC-C Urban Center- Core |
| CG General Commercial | D-2 Downtown Support District | TSA-UN-C Urban Neighborhood- Core |
| GMU Gateway Mixed Use | D-3 Downtown Warehouse/Residential District | TSA-UN-T Urban Neighborhood- Transition |
| R-MU Residential/Mixed Use | D-4 Downtown Secondary CBD | Single and Two-Family Residential Districts |
| R-MU-45 Residential/Mixed Use | FB-UN2 | City Council District Boundary |

Proposed Single-Room Occupancy Zoning Districts CITY COUNCIL DISTRICT 5



Legend Zoning Districts

- FB-SE
- FB-UN2
- CC Commercial Corridor
- CG General Commercial
- D-2 Downtown Support District

- R-MU Residential/Mixed Use
- R-MU-35 Residential/Mixed Use
- R-MU-45 Residential/Mixed Use
- Single and Two-Family Residential Districts

City Council District Boundary