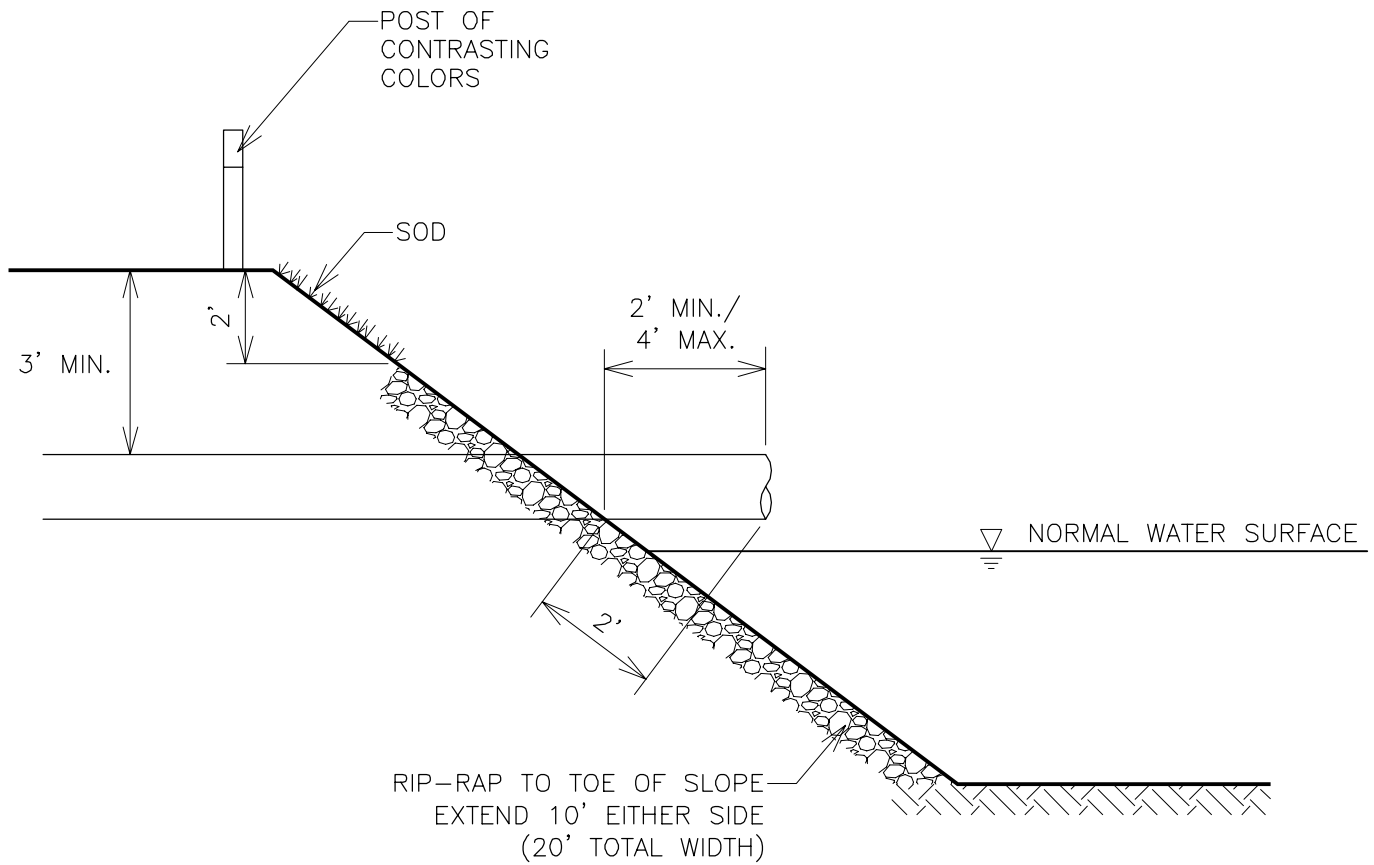
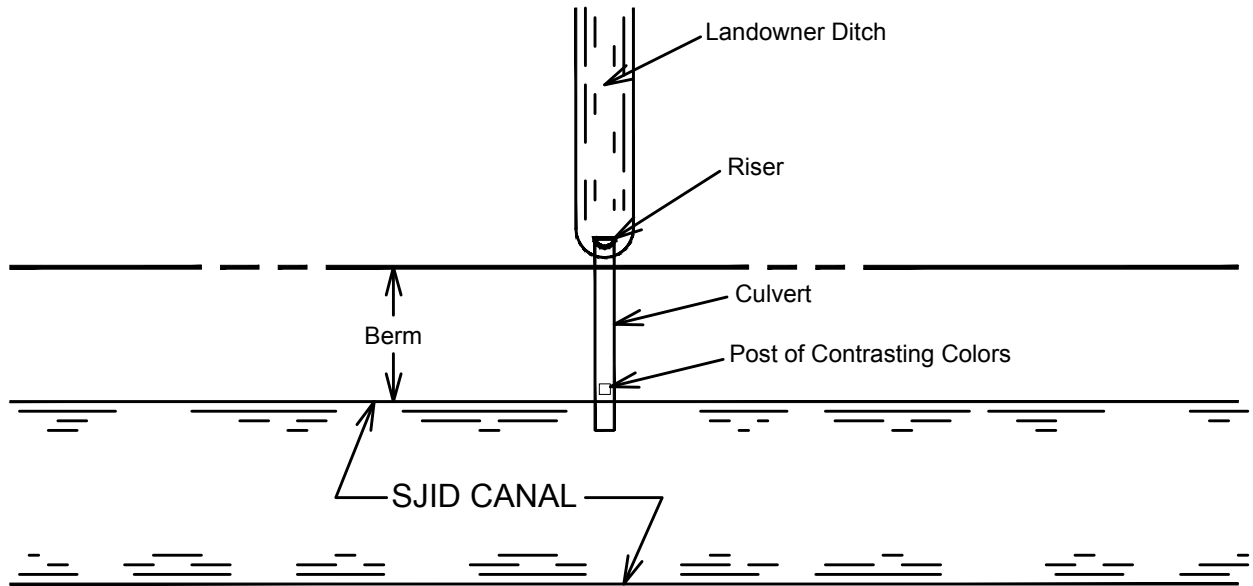


DWG. NO. P:\86-0271\60103392 GEN DIST ENG SVCS\400 TECHNICAL\401 GENERAL DIST ENG SVCS\SJD PERMIT MANUAL\EXHIBITS\EXHIBIT IV-C.DWG

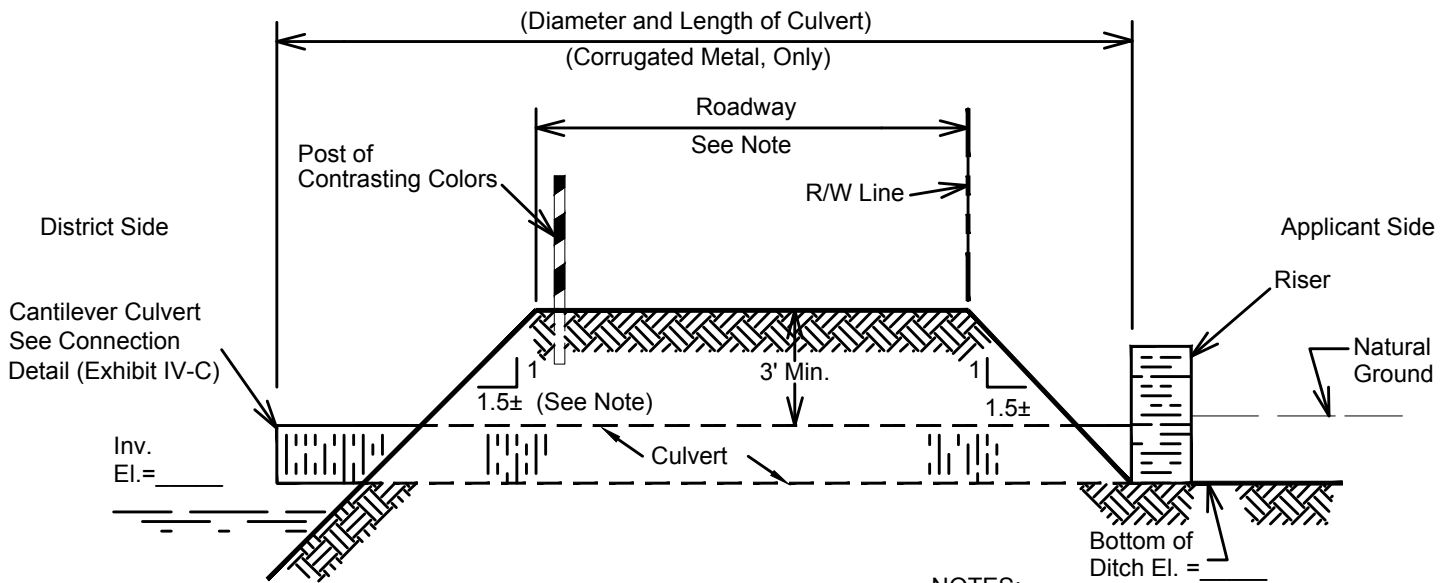


ST. JOHNS IMPROVEMENT DISTRICT	
SKETCH TO ACCOMPANY	
CONNECTION DETAIL	
DATE:	APPLICATION NUMBER :
CANAL NO.:	APPLICANT:



PLAN VIEW

Not to Scale



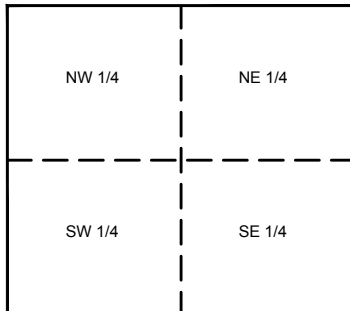
ELEVATION

Not to Scale

NOTES:

- Roadways shall be the greater of 25' from Top of Bank or 50' from centerline of Right of Way.
- District Side Slopes to Match Existing Slopes to Maintain Road Alignment, Except **NO** Steeper than 1:1
- All elevations refer to N.A.V.D.

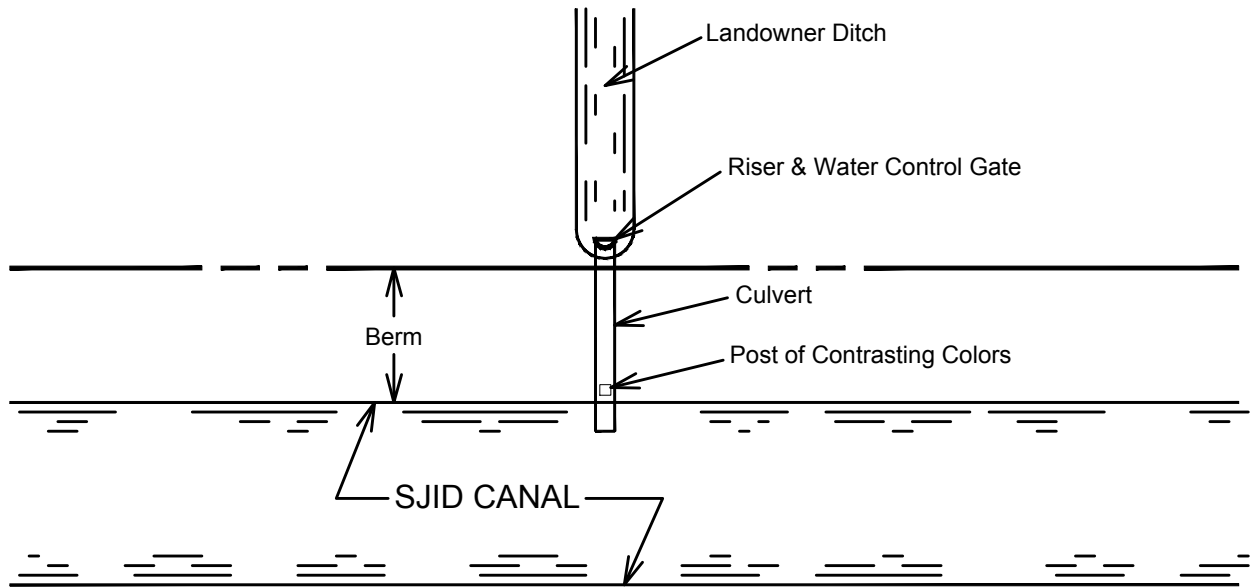
Indicate Location of Proposed Improvement Below:



SEC. ____, TWP. ____, RGE. ____.

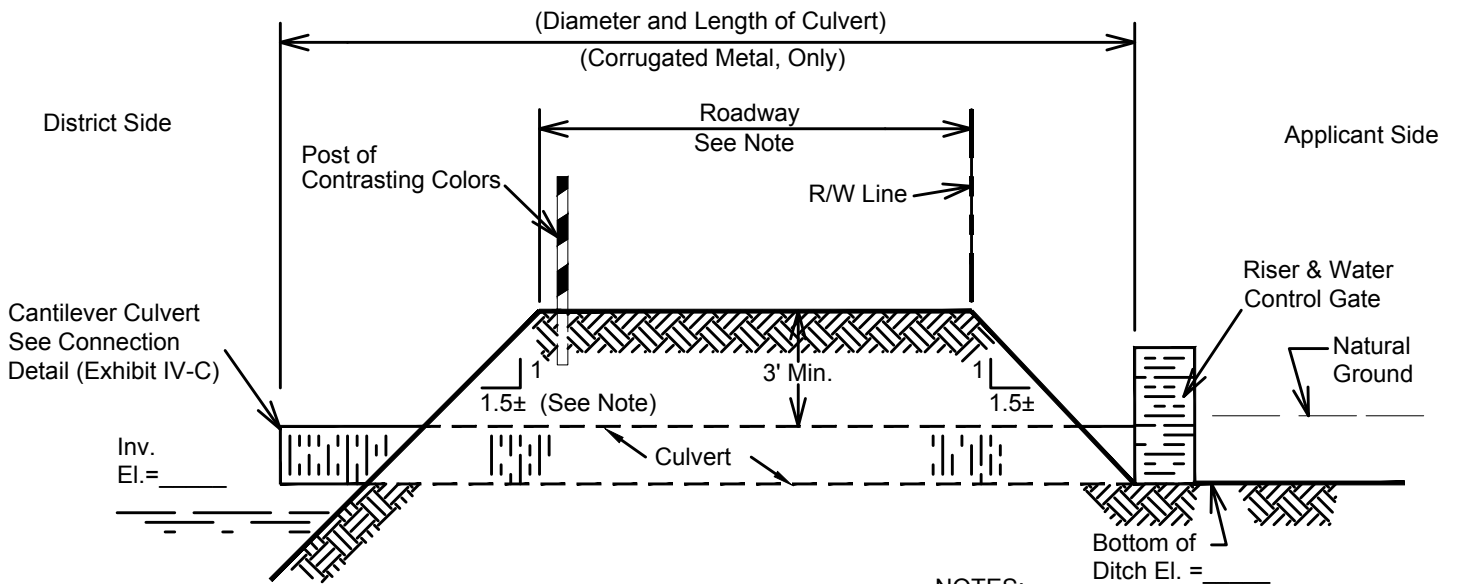
VICINITY PLAN

ST. JOHNS IMPROVEMENT DISTRICT	
SKETCH TO ACCOMPANY	
TYPICAL PLAN AND PROFILE OF CONNECTIONS TO DRAINAGE LATERALS	
DATE:	APPLICATION NUMBER :
CANAL NO.:	APPLICANT:



PLAN VIEW

Not to Scale



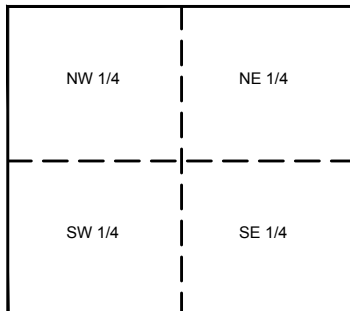
ELEVATION

Not to Scale

NOTES:

- Roadways shall be the greater of 25' from Top of Bank or 50' from centerline of Right of Way.
- District Side Slopes to Match Existing Slopes to Maintain Road Alignment, Except **NO** Steeper than 1:1
- All elevations refer to N.A.V.D.

Indicate Location of Proposed Improvement Below:

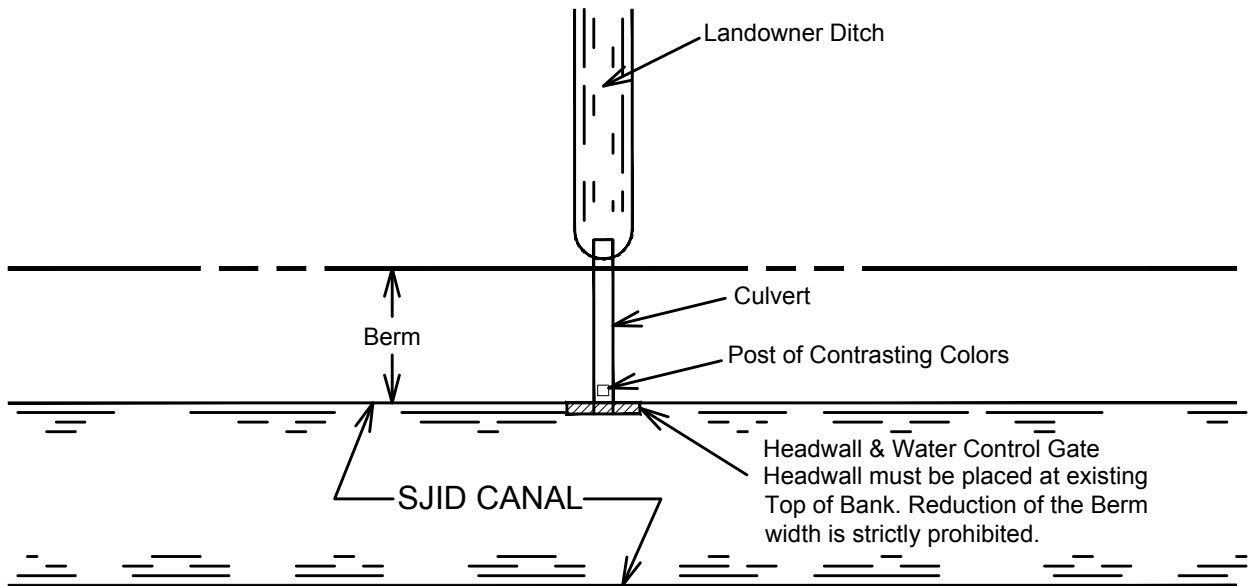


SEC. ____, TWP. ____, RGE. ____.

VICINITY PLAN

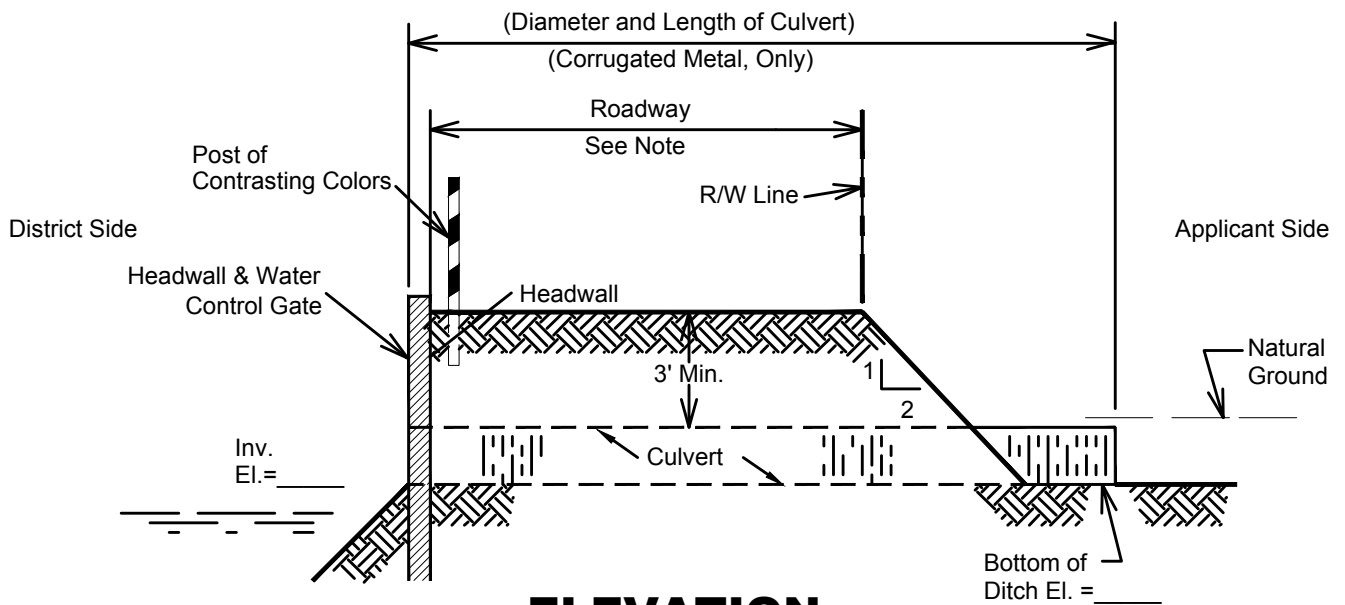
ST. JOHNS IMPROVEMENT DISTRICT	
SKETCH TO ACCOMPANY TYPICAL PLAN AND PROFILE OF CONNECTIONS TO IRRIGATION LATERALS (RECOMMENDED)	
DATE:	APPLICATION NUMBER :
CANAL NO.:	APPLICANT:

DWG. NO. N:\GAS\SJID\PERMIT MANUAL\EXHIBITS\EXHIBIT IV-E.DWG



PLAN VIEW

Not to Scale



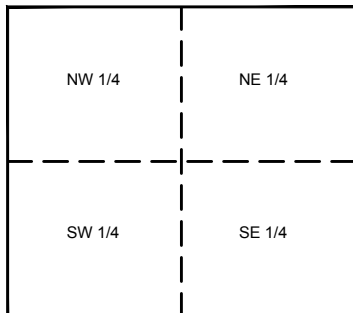
ELEVATION

Not to Scale

NOTES:

- Roadways shall be the greater of 25' from Top of Bank or 50' from centerline of Right of Way.
- All elevations refer to N.A.V.D.

Indicate Location of Proposed Improvement Below:

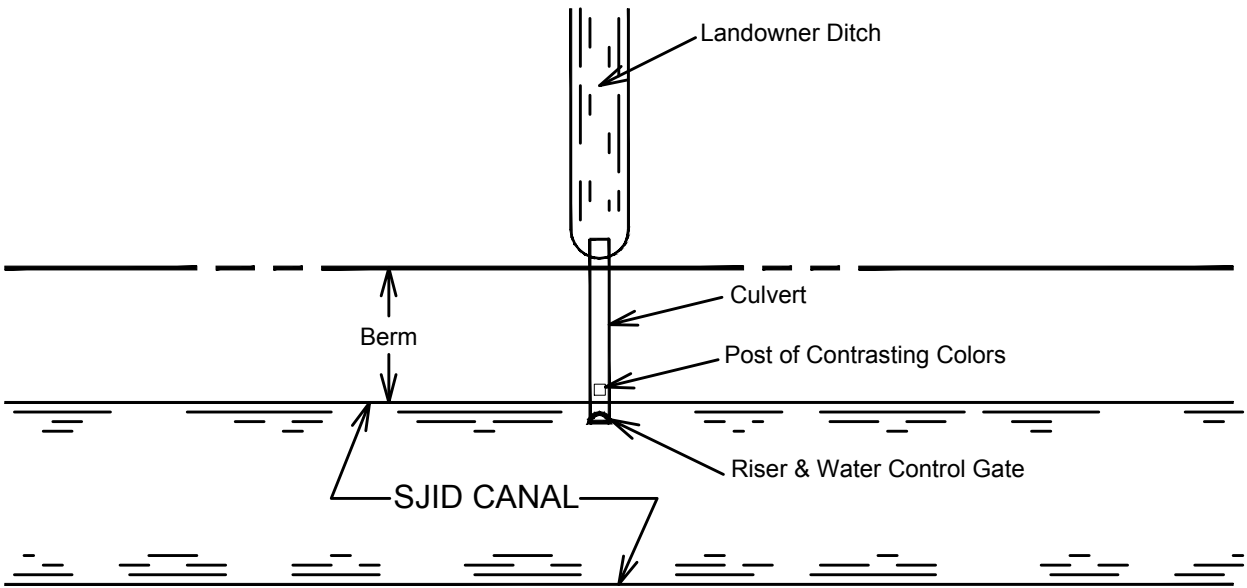


SEC. ____, TWP. ____, RGE. ____.

VICINITY PLAN

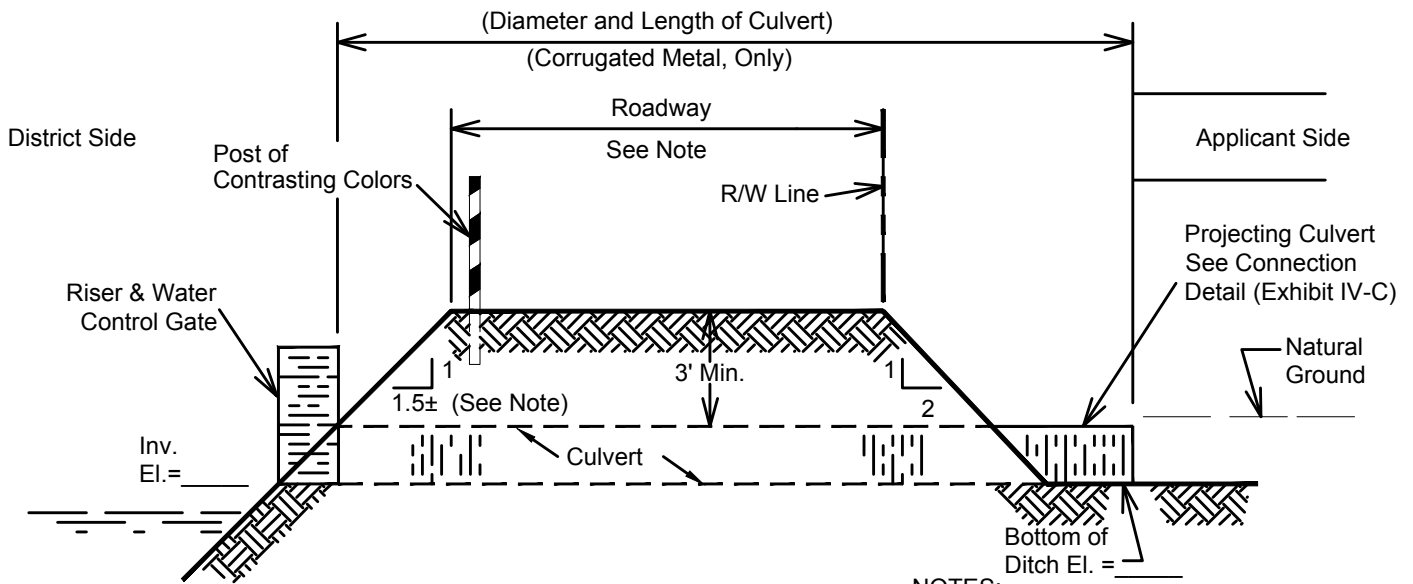
ST. JOHNS IMPROVEMENT DISTRICT	
SKETCH TO ACCOMPANY TYPICAL PLAN AND PROFILE OF CONNECTIONS TO IRRIGATION LATERALS (ALTERNATIVE 1)	
DATE:	APPLICATION NUMBER:
CANAL NO.:	APPLICANT:

DWG. NO. N:\GAS\SJID\PERMIT MANUAL\EXHIBITS\EXHIBIT IV-E.DWG



PLAN VIEW

Not to Scale



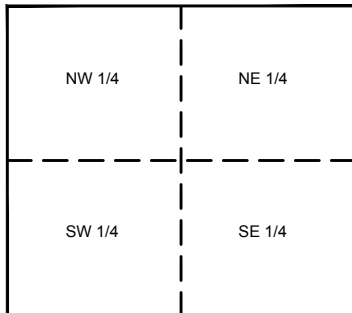
ELEVATION

Not to Scale

NOTES:

- Roadways shall be the greater of 25' from Top of Bank or 50' from centerline of Right of Way.
- District Side Slopes to Match Existing Slopes to Maintain Road Alignment, Except **NO** Steeper than 1:1
- All elevations refer to N.A.V.D.

Indicate Location of Proposed Improvement Below:



SEC. ____, TWP. ____, RGE. ____.

VICINITY PLAN

ST. JOHNS IMPROVEMENT DISTRICT

SKETCH TO ACCOMPANY

TYPICAL PLAN AND PROFILE OF CONNECTIONS TO IRRIGATION LATERALS (ALTERNATIVE 2)

DATE:

APPLICATION NUMBER:

CANAL NO.:

APPLICANT:

DWG. NO. N:\GAS\SUID PERMIT MANUAL\EXHIBITS\EXHIBIT IV-E.DWG