

RHR Event Planning

Team Name:

Team

Event Name:

Members:

Date Submitted:

Event Duration:

- One Day Run
- Two Day Road Trip
- Three Day Road Trip

Month/Day or Season:

If this event needs to happen on a certain date because of an event such as a Rally or Festival. Or if the event is seasonal.

Destination:

Address:

- Restaurant
- Event (Rally, Festival, etc.)
- City or Town
- Attraction

Day 1 Accommodations:

Phone:

Address:

Day 2 Accommodations:

Phone:

Address:

Starting Point:

Ending Point:

MILAGE:

Day 1:

For a one day run use "Day 1" Box only, for an overnight (two-day road trip use "Day 1 & Day 2" Boxes, and so on.

Day 2:

Comments:

Day 3:

Point of Interest Stops:

The Canton First Monday Trade Days are held on one weekend per month, on Thursday through Sunday **prior** to the first Monday of the month, year-round.

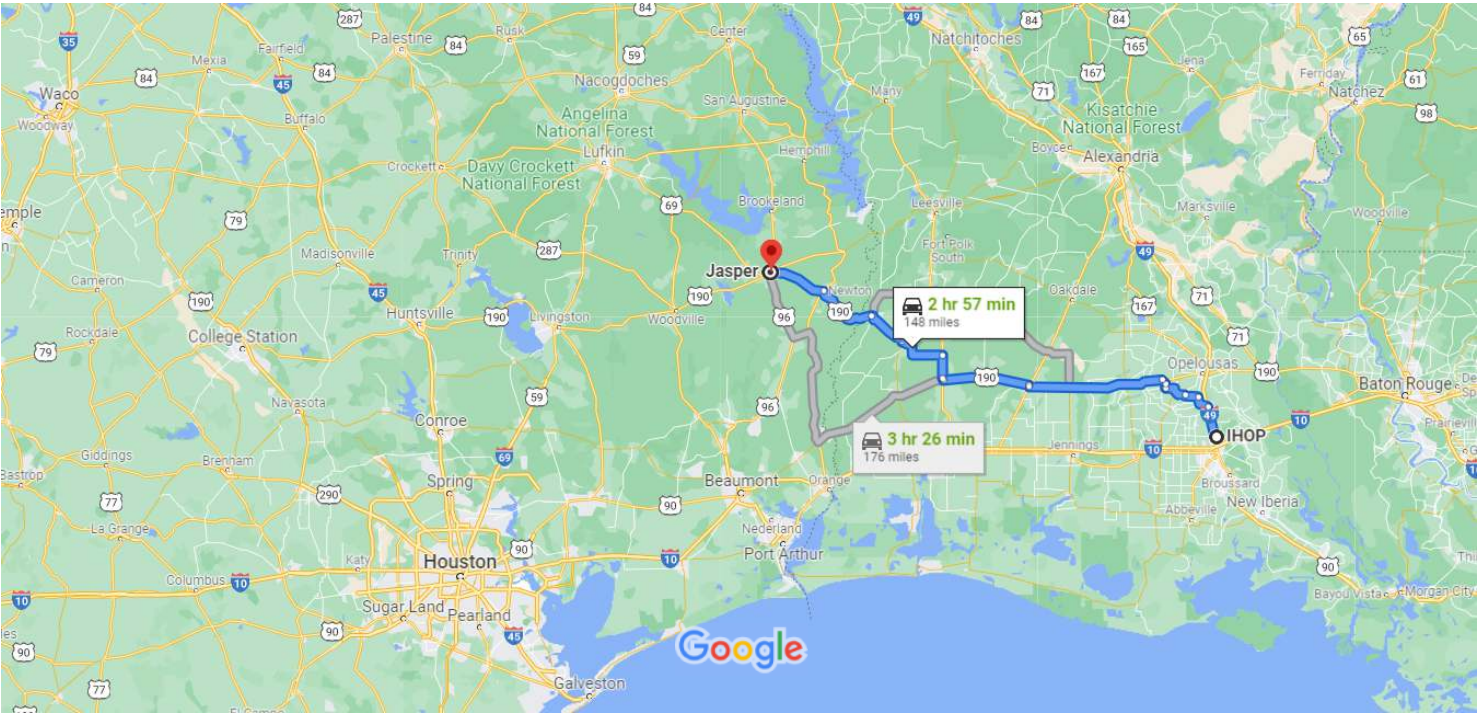
First Monday Trade Days operates over hundreds of acres and provides spaces and Booths for several thousand vendors.

Note: Attach map(s), directions and any other information needed to explain this event.



IHOP to Jasper, TX

Drive 148 miles, 2 hr 57 min



Map data ©2021 Google, INEGI 20 mi

IHOP

3230 NE Evangeline Throughway, Lafayette, LA 70507

Take Interstate 49 South Service Rd, LA-182 N and LA-358 to U.S. Hwy 190 W in St. Landry Parish

- 38 min (25.5 mi)
- ↑

1. Head east

253 ft
- ↘

2. Turn right toward I-49 Frontage Rd

203 ft
- ↘

3. Turn right onto I-49 Frontage Rd

0.1 mi
- ↙

4. Turn left onto LA-98 W/E Gloria Switch Rd

0.2 mi
- ↘

5. Turn right onto Interstate 49 South Service Rd

8.3 mi
- ↙

6. Turn left onto LA-182 N/Napoleon Ave

i

Continue to follow LA-182 N


4.3 mi
- ↙


7. Turn left onto LA-358


3.5 mi
- ↘

8. Turn right onto LA-357/LA-358

0.3 mi



-  9. Turn left onto LA-358


 6.2 mi
-  10. Turn right onto LA-751



 1.2 mi
-  11. Turn left onto LA-752


 1.5 mi


Continue on U.S. Hwy 190 W to Longville

- 1 hr 15 min (65.5 mi)
 -  12. Turn left onto U.S. Hwy 190 W
 [Pass by Wendy's \(on the left in 10.6 mi\)](#)

 35.6 mi
 -  13. Turn right onto 8th St


 0.4 mi
 -  14. Turn left onto 6th Ave/U.S. Hwy 190 W
 [Continue to follow U.S. Hwy 190 W](#)


 22.8 mi
 -  15. Turn right onto the ramp to De Ridder


 0.6 mi
 -  16. Merge onto US-171 N/U.S. Hwy 190 W


 6.1 mi


Follow LA-110 to U.S. Hwy 190 W in Merryville


- 28 min (24.8 mi)
 -  17. Turn left onto LA-110

 13.4 mi
 -  18. Turn right onto LA-110/LA-27 N

 0.1 mi
 -  19. Turn left onto LA-110



 10.7 mi
 -  20. Turn left onto Hennigan St




 0.3 mi
 -  21. Continue onto Filmore St

 0.2 mi
 -  22. Turn right onto N 2nd St


 230 ft


Follow U.S. Hwy 190 W to N Wheeler St in Jasper


- 34 min (32.3 mi)
 -  23. N 2nd St turns left and becomes U.S. Hwy 190 W
 [Entering Texas](#)


 16.6 mi
 -  24. Turn left onto Court St/U.S. Hwy 190 W
 [Continue to follow U.S. Hwy 190 W](#)
 [Pass by Dairy Queen \(on the left in 0.6 mi\)](#)

 14.5 mi

-  25. Slight left to stay on U.S. Hwy 190 W

 0.4 mi
-  26. Turn right onto E Houston St

 0.5 mi
-  27. Turn left to stay on E Houston St

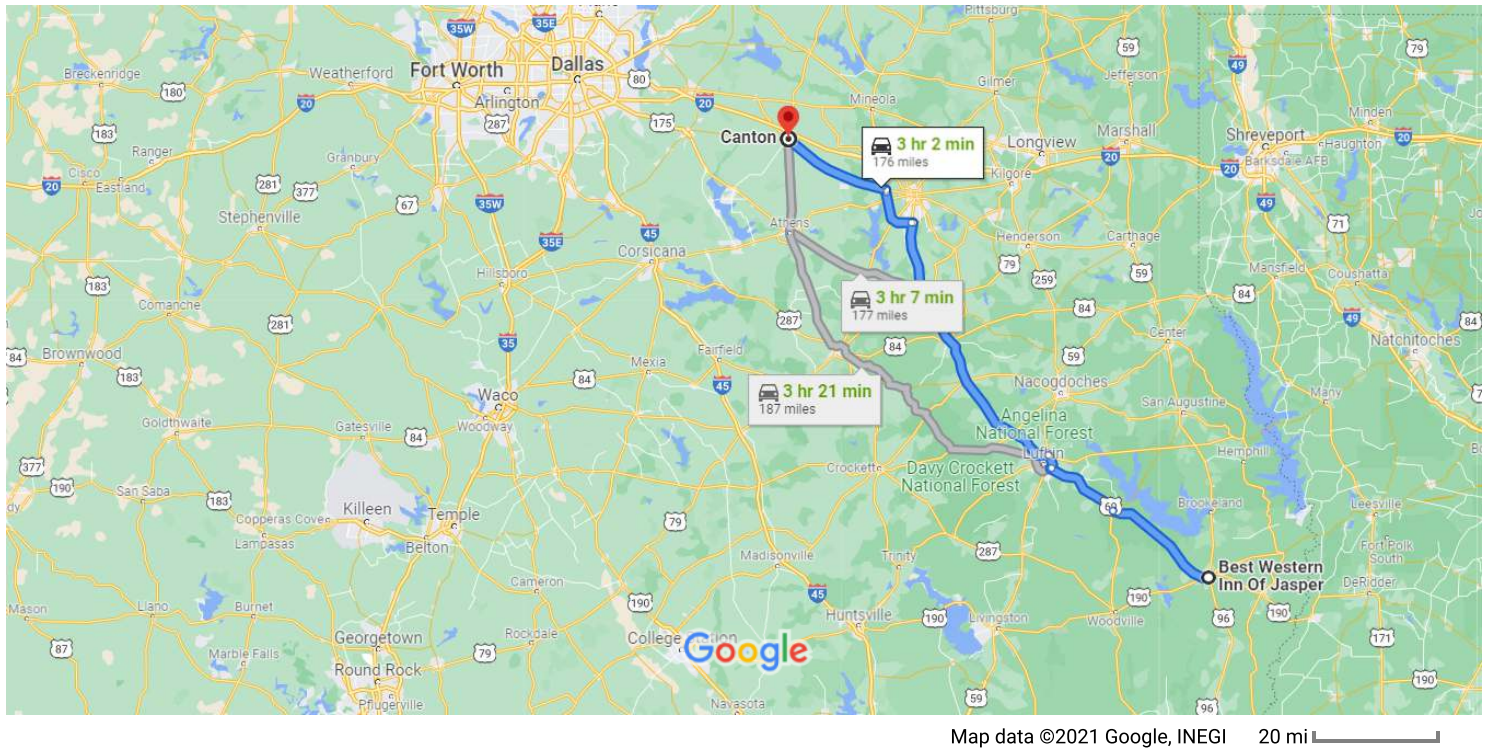
 0.4 mi
-  28. Turn right at the 2nd cross street onto N Wheeler St

 16 ft

Jasper

Texas 75951

These directions are for planning purposes only. You may find that construction projects, traffic, weather, or other events may cause conditions to differ from the map results, and you should plan your route accordingly. You must obey all signs or notices regarding your route.



Best Western Inn Of Jasper

205 W Gibson St, Jasper, TX 75951

- ↑

1. Head north on S Bowie St toward Nelson St

20 s (456 ft)
- Follow TX-63 W and US-69 N to TX-49 Loop/Toll 49 in Tyler.

Take the exit toward TX-49 W from US-69 N

2 hr 19 min (133 mi)
- ↶

2. Turn left onto W Gibson St

1.2 mi
- ↷

3. Turn right onto TX-63 W

31.1 mi
- ↷

4. Turn right onto US-69 N

20.5 mi
- ↘

5. Take the exit toward Tyler

0.2 mi
- ↶

6. Keep left and merge onto S Medford Dr

3.6 mi
- ↶

7. Keep left to continue on N Medford Dr

0.5 mi

- ↑ 8. Continue onto US-69 N/Ellen Trout Dr
i Continue to follow US-69 N
i Pass by McDonald's (on the right in 55.9 mi)
75.8 mi
- ↙ 9. Use the left lane to take the exit toward TX-49 W
⚠ Toll road
0.5 mi

Get on State Hwy 64 W/TX-64 W from TX-49 Loop/Toll 49

- 12 min (13.1 mi)
- ⤴ 10. Merge onto TX-49 Loop/Toll 49
⚠ Toll road
12.6 mi
- ⤴ 11. Use the right lane to take the TX-64 ramp to Airport/Canton/Tyler
0.5 mi
- ↙ 12. Turn left onto State Hwy 64 W/TX-64 W
30 min (29.2 mi)

Canton

Texas 75103

These directions are for planning purposes only. You may find that construction projects, traffic, weather, or other events may cause conditions to differ from the map results, and you should plan your route accordingly. You must obey all signs or notices regarding your route.



Quality Inn & Suites Canton

2406 N Trade Days Blvd, Canton, TX 75103

Take State Hwy 64 E, US-79 N, US-59 S and State Hwy 87 S to TX-21 E in Sabine County

- 2 hr 55 min (163 mi)
- ↑

1. Head south on TX-19 S/N Trade Days Blvd toward I-20 Frontage Rd/Interstate 20 N Access Rd

Pass by Chicken Express (on the left)

1.7 mi

↶

2. Turn left onto State Hwy 64 E/E Dallas St

Continue to follow State Hwy 64 E

35.5 mi

↷

3. Slight right onto S Glenwood Blvd

0.4 mi

↶

4. Turn left onto W Front St

Pass by Wendy's (on the left in 0.7 mi)

2.4 mi

↷

5. Turn right onto TX-124 Loop E

1.5 mi

↶

6. Turn left onto State Hwy 64 E/E 5th St


Continue to follow State Hwy 64 E


30.4 mi


↑


7. Continue straight to stay on State Hwy 64 E


0.4 mi


-  8. Continue onto US-79 N


 24.8 mi
-  9. Turn right onto the ramp to US-59 S/Houston


 0.3 mi
-  10. Merge onto TX-149 E



 3.0 mi
-  11. Take the US-59 S ramp to Houston

 0.2 mi
-  12. Turn right toward US-59 S

 108 ft
-  13. Turn right onto US-59 S



 14.6 mi
-  14. Continue onto US-96 S

 8.4 mi
-  15. Turn left onto TX-500 Loop



 4.7 mi
-  16. Turn left onto State Hwy 87 S/Shelbyville St
 Continue to follow State Hwy 87 S

 34.5 mi

Continue on TX-21 E. Drive to LA-6 E

-  17. Turn left onto TX-21 E
 Entering Louisiana


 9 min (8.4 mi)

 7.0 mi
-  18. Continue onto LA-6 E
 Destination will be on the right

 1.4 mi


3 hr 4 min (171 mi)


Toledo Bend Reservoir

-  19. Head northeast on LA-6 E toward Boat Landing Rd

 6 min (4.7 mi)

Continue on LA-191 S to Florien










-  20. Turn right onto LA-191 S

 9.4 mi
-  21. Turn left onto LA-474 E

 7.8 mi










Continue on US-171 S. Take LA-10 E to LA-752 in St. Landry Parish

2 hr 15 min (117 mi)

- 
22. Turn right onto US-171 S/S Nolan Trce
 Continue to follow US-171 S
 23.6 mi
- 
23. At the traffic circle, take the 1st exit and stay on US-171 S
 Pass by Taco Bell (on the right in 2.7 mi)
 9.4 mi
- 
24. Turn left onto LA-10 E
 4.7 mi
- 
25. Turn right to stay on LA-10 E
 55.9 mi
- 
26. Turn right onto LA-13 S
 14.0 mi
- 
27. Turn left onto E Laurel Ave/U.S. Hwy 190 E
 Continue to follow U.S. Hwy 190 E
 9.4 mi


Get on I-49 S/US-167 S in Lafayette Parish from LA-358, LA-182 S and Interstate 49 South Service Rd

34 min (23.7 mi)

- 
28. Turn right onto LA-752
 1.5 mi
- 
29. Turn right onto LA-751
 1.2 mi
- 
30. Turn left onto LA-358
 6.2 mi
- 
31. Turn right onto LA-357/LA-358
 0.3 mi
- 
32. Turn left at the 1st cross street onto LA-358
 3.5 mi
- 
33. Turn right onto LA-182 S
 4.3 mi
- 
34. Turn right onto Interstate 49 South Service Rd
 6.4 mi
- 
35. Turn left onto State Rte 726
 226 ft
- 
36. Use the right lane to merge onto I-49 S/US-167 S via the ramp to Lafayette
 0.5 mi


Follow I-49 S/US-167 S to Exit 2

1 min (1.2 mi)

- 

37.

Merge onto I-49 S/US-167 S

1.1 mi
- 

38.

Take exit 2 for LA-98/Gloria Switch Road

328 ft

3 hr 16 min (164 mi)

Parish Governing Authority District A

Louisiana

These directions are for planning purposes only. You may find that construction projects, traffic, weather, or other events may cause conditions to differ from the map results, and you should plan your route accordingly. You must obey all signs or notices regarding your route.