

RHR Event Planning

Team Name:

Team Steve & Stephanie Comeaux

Event Name:

Members: Ed & Debbie Oubre

Date Submitted:

Event Duration:

- One Day Run
- Two Day Road Trip
- Three Day Road Trip

Month/Day or Season:

If this event needs to happen on a certain date because of an event such as a Rally or Festival. Or if the event is seasonal.

Destination:

- Restaurant
- Event (Rally, Festival, etc.)
- City or Town
- Attraction

Address:

Accommodations:

Phone:

Address:

Starting Point: Food-N-Fun
LA-182 @ Darnell Rd.
New Iberia, LA

Ending Point: Atchafalaya Welcome Center
1908 Atchafalaya River Hwy
Breaux Bridge, LA 70517

MILAGE:

AM:

For a one day run use "Day 1" Box only, for an overnight (two day road trip use "Day 1 & Day 2" Boxes, and so on.

PM:

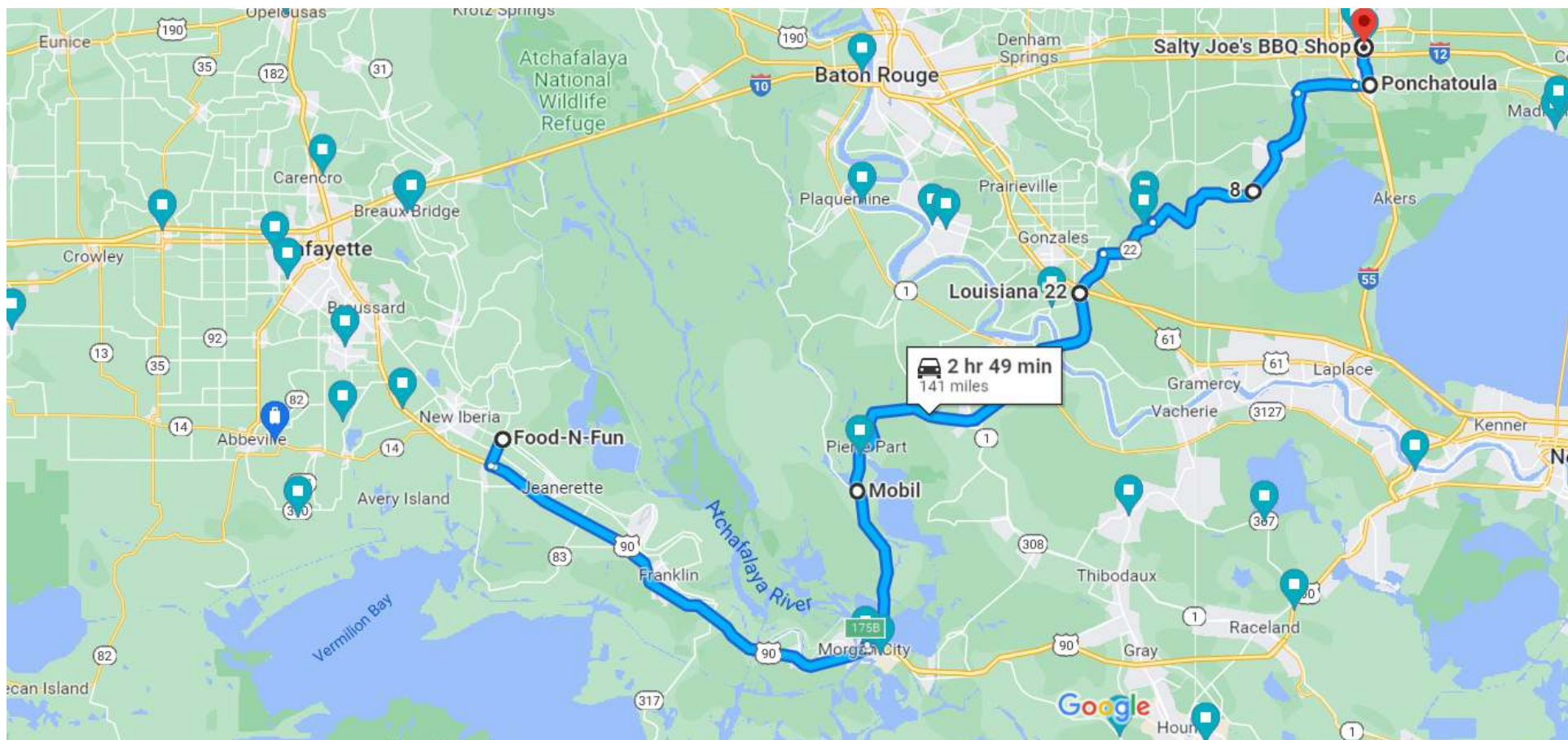
Comments: _____

Point of Interest Stops:




Food-N-Fun to Salty Joe's BBQ Shop

Drive 141 miles, 2 hr 49 min



Map data ©2022 Google, INEGI 10 mi


via US-90 E and LA-70 **2 hr 49 min**
 2 hr 49 min without traffic 141 miles

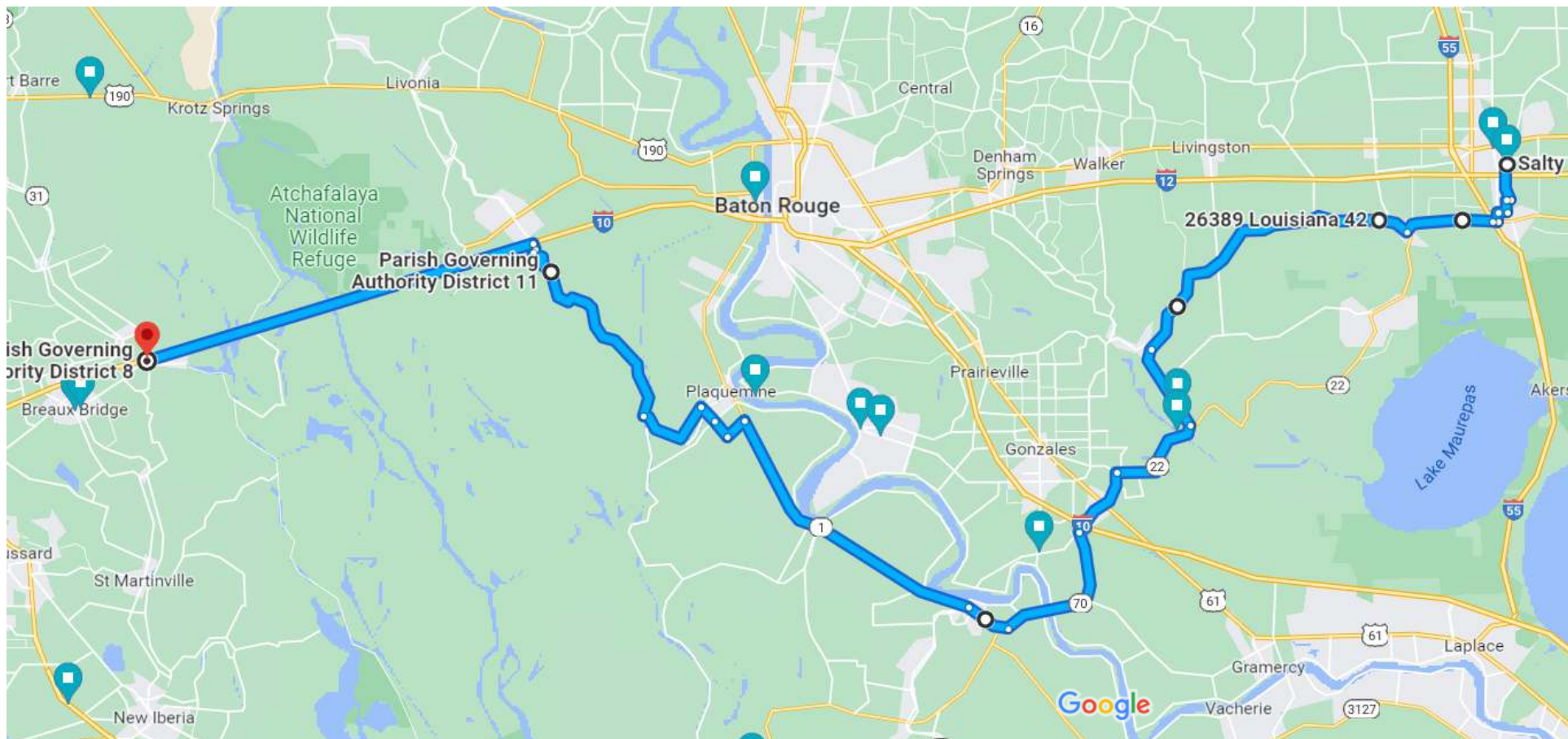
Explore Salty Joe's BBQ Shop

Restaurants Hotels Gas stations Parking Lots More




Salty Joe's BBQ Shop to Parish Governing Authority District 8, Louisiana

Drive 126 miles, 2 hr 35 min



Map data ©2022 Google, INEGI 10 mi

	via LA-22 W	2 hr 35 min
	2 hr 35 min without traffic	126 miles

Explore Parish Governing Authority District 8

Restaurants Hotels Gas stations Parking Lots More

Salty Joe's Lunch Run

Dist	Turn	Road	Clock	Total Dist
	Start	at Food-N-Fun LA-182 @ Darnell Rd.		
	Go Southeast	on LA-182	7:30 AM	0.00 mi.
in 31.80 miles	Turn left	on to US-90	8:16 AM	31.80 mi.
in 9.70 miles	Exit US-90 (right)	on to Berwick Rd. (Berwick)	8:26 AM	41.50 mi.
in 0.01 miles	Turn left	on to Utah St.	8:27 AM	41.51 mi.
in 0.60 miles	Turn left	on to 6th St.	8:28 AM	42.11 mi.
in 0.10 miles	Turn right	on to LA-182	8:29 AM	42.21 mi.
in 1.20 miles	Turn left	on to 6th St. (Morgan City)	8:31 AM	43.41 mi.
in 0.30 miles	Turn right	on to Marguerite St. (LA-70)	8:32 AM	43.71 mi.
in 15.90 miles	STOP	at Mobil	8:50 AM	59.61 mi.
	Go Northeast	on LA-70	9:10 AM	59.61 mi.
in 25.20 miles	Turn right	on LA-70	9:41 AM	84.81 mi.
in 16.90 miles	Keep right	on to LA-22 (Sorrento)	10:04 AM	101.71 mi.
in 4.50 miles	Turn right	on LA-22	10:11 AM	106.21 mi.
in 6.50 miles	Turn right	on LA-22	10:19 AM	112.71 mi.
in 23.70 miles	Turn left	on LA-22 (Springfield)	10:48 AM	136.41 mi.
in 0.40 miles	Turn right	on LA-22	10:49 AM	136.81 mi.
in 6.80 miles	Turn left	on to S. 5th St. (Ponchatoula)	11:00 AM	143.61 mi.
in 3.50 miles	STOP	at Salty Joe's BBQ Shop	11:06 AM	147.11 mi.
	Go South	on S. Range Rd.	12:51 PM	147.11 mi.
in 3.50 miles	Turn right	on to LA-22 (Ponchatoula)	12:57 PM	150.61 mi.
in 6.80 miles	Turn left	on LA-22 (Springfield)	1:08 PM	157.41 mi.
in 0.40 miles	Turn right	on LA-22	1:09 PM	157.81 mi.
in 23.60 miles	Go left	on LA-22	1:38 PM	181.41 mi.
in 6.40 miles	Turn left	on LA-22	1:46 PM	187.81 mi.
in 4.70 miles	Go left	on to LA-70	1:53 PM	192.51 mi.
in 10.10 miles	Turn right	on to LA-3089	2:05 PM	202.61 mi.
in 2.90 miles	Go straight	on to LA-1	2:11 PM	205.51 mi.
in 21.80 miles	STOP	at Shooters Lounge (Plaquemine)	2:36 PM	227.31 mi.
	Go South	on LA-1	3:21 PM	227.31 mi.
in 0.70 miles	Turn left	on to LA-77	3:22 PM	228.01 mi.
in 7.30 miles	Turn left	on LA-77	3:32 PM	235.31 mi.
in 14.10 miles	Turn right	on to Cedar St. (Grosse Tete)	3:49 PM	249.41 mi.
in 0.30 miles	Keep left	on to Bayou Rd.	3:50 PM	249.71 mi.
in 0.30 miles	Turn left	on to I-10 on ramp	3:51 PM	250.01 mi.
in 17.90 miles	Ride Ends	at I-10 @ Butte LaRose Exit	4:07 PM	267.91 mi.
		TOTAL TIME / DISTANCE	8:37:00	267.91 mi.