

EXPLORING NEXT TO GOLDCORP

Investment Highlights

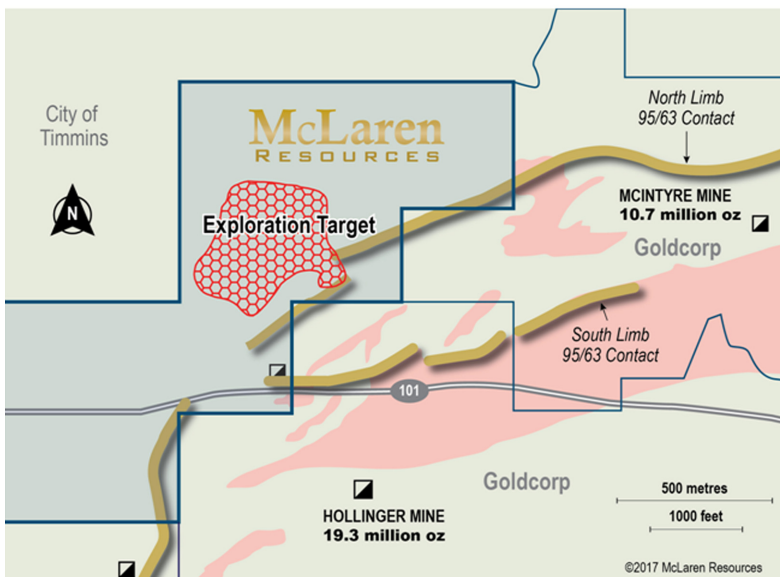
- Focused on gold exploration in Timmins
- Over 70 million oz of gold production in the world class Timmins Gold Camp in the last 100 years and significant discoveries are continuing to be made
- The best place to find gold is next to a prolific gold mine.
- McLaren Resources Inc. is exploring properties next to Goldcorp's high value gold mines.
- TimGinn, Augdome and Blue Quartz contain established gold mineralized zones with significant exploration potential.
- Highly experienced exploration management and technical team based in Timmins focused on discovery
- 52.5 million shares outstanding

IN THE TIMMINS MINING DISTRICT

McLaren Timmins Properties



TimGinn property



- During the 1920's a two compartment shaft down to 290 meters was used to produce 15,000 oz of gold at TimGinn from an extension of the Hollinger ore zone.
- The neighboring mines Hollinger (19.3 million oz) and McIntyre (10.7 million oz) are operated by Goldcorp and have produced gold from depths below 1,500 meters.

- The TimGinn property consists of 9 patented mining claims covering 238 hectares and has been held privately for several decades by the Hollinger family. In 1989 the Hollinger family formed a company with Robert Ginn, the former District Geologist of Timmins and began to explore this well located former producing property.
- The property has a 2,000 m mineralized strike length which trends from North-East to South-West.
- McLaren Resources has recently obtained information for exploration targeting below 450 metres using new technology.
- The company has acquired an option to earn a 50 percent interest in the property by spending C\$ 1.4 million over 5 years.

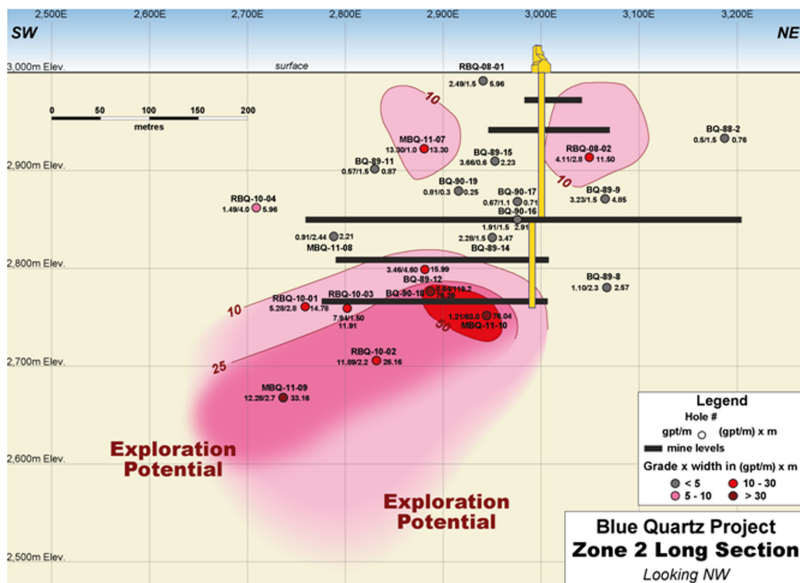
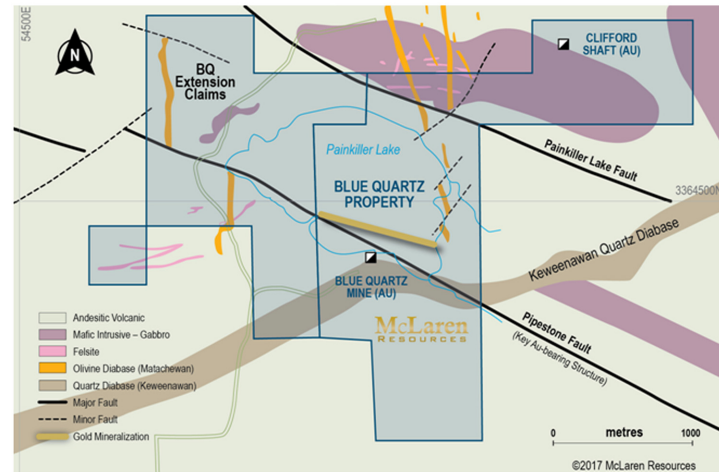
SHARE STRUCTURE

as of March 21st 2018

Symbol	CSE and Frankfurt Stock Exchange	MCL, 3ML
Common shares, issued and outstanding		52,525,511
Warrants		15,004,000
Options		2,675,000
Fully Diluted		70,204,511

Blue Quartz property

- Located 73 km east of Timmins within the Destor-Porcupine Fault Zone on the Abitibi Greenstone Belt, the Blue Quartz property is favourably situated for gold mineralization. This fault is the main geological structure in the region and associated with significant gold discoveries in the Timmins Gold Camp.
- The Blue Quartz property straddles both the regional Pipestone Fault as well as the Painkiller Lake Fault which is a key gold bearing structure. The rocks along the trace of these two faults have been silicified and are anomalous in gold.
- The property is surrounded by a number of former and presently producing gold mines including the Black Fox Mine (McEwen Mining), the Hislop Mine (Kirkland Lake Gold) as well as the Fenn Gibb Mine (Tahoe Resources).



- The Blue Quartz project covers a total acreage of 660 hectares. McLaren Resources owns a 50 % interest in 25 patented mining claims. In 2011 the company acquired a 100 percent interest in 8 contiguous mining claims adjacent to the original property which are named the Blue Quartz Extension.
- Gold was first discovered at Blue Quartz in 1907. It has been recorded that there was a high-grade gold production in the 1920s and 1930s from underground mining operations. At that time miners used a 150m deep shaft to extract ore through crosscutting and drifting on 5 levels.
- Exploration programs by McLaren Resources during 2008-2012 have expanded gold mineralization to depth and along strike. The encouraging drill results indicate good potential for continued expansion of gold mineralization on the property.

Augdome property

- The Augdome project is located in the heart of the Timmins Gold Camp next to Goldcorp's Dome Mine which has produced over 17 million oz of Gold and is still operating.
- Augdome consists of 23 patented mining claims with a total acreage of 414 hectares and is 100 % controlled by McLaren Resources.
- A portion of the Augdome property straddles the gold bearing Destor-Porcupine Fault Zone
- In early January 2018 the company announced new drill results from a recently completed drill program which was designed to explore the known gold bearing zones within the Destor-Porcupine Fault structure on the west side of the property near the Dome Mine. At a depth of less than 100m below surface, five drill holes have confirmed a significant gold mineralization. Drill hole MCAG-17-08 intersected 2.62 g/t gold over 8 m.



CORPORATE OFFICE
McLaren Resources Inc.
44 Victoria Street Suite 1616
Toronto, Ontario M5C 1Y2R Canada

McLaren
RESOURCES

CONTACT

Radovan Danilovsky, President
T: +1 416 203 6784
Email: info@McLarenRes.com

INVESTOR RELATIONS EUROPE
Höwler International Investor Relations
and Consulting, Bremen, Germany
Inh. Maurice Höwler, Dipl. Kfm.
T: +49 (0) 4207 6022447
Email: mauricehowler@web.de