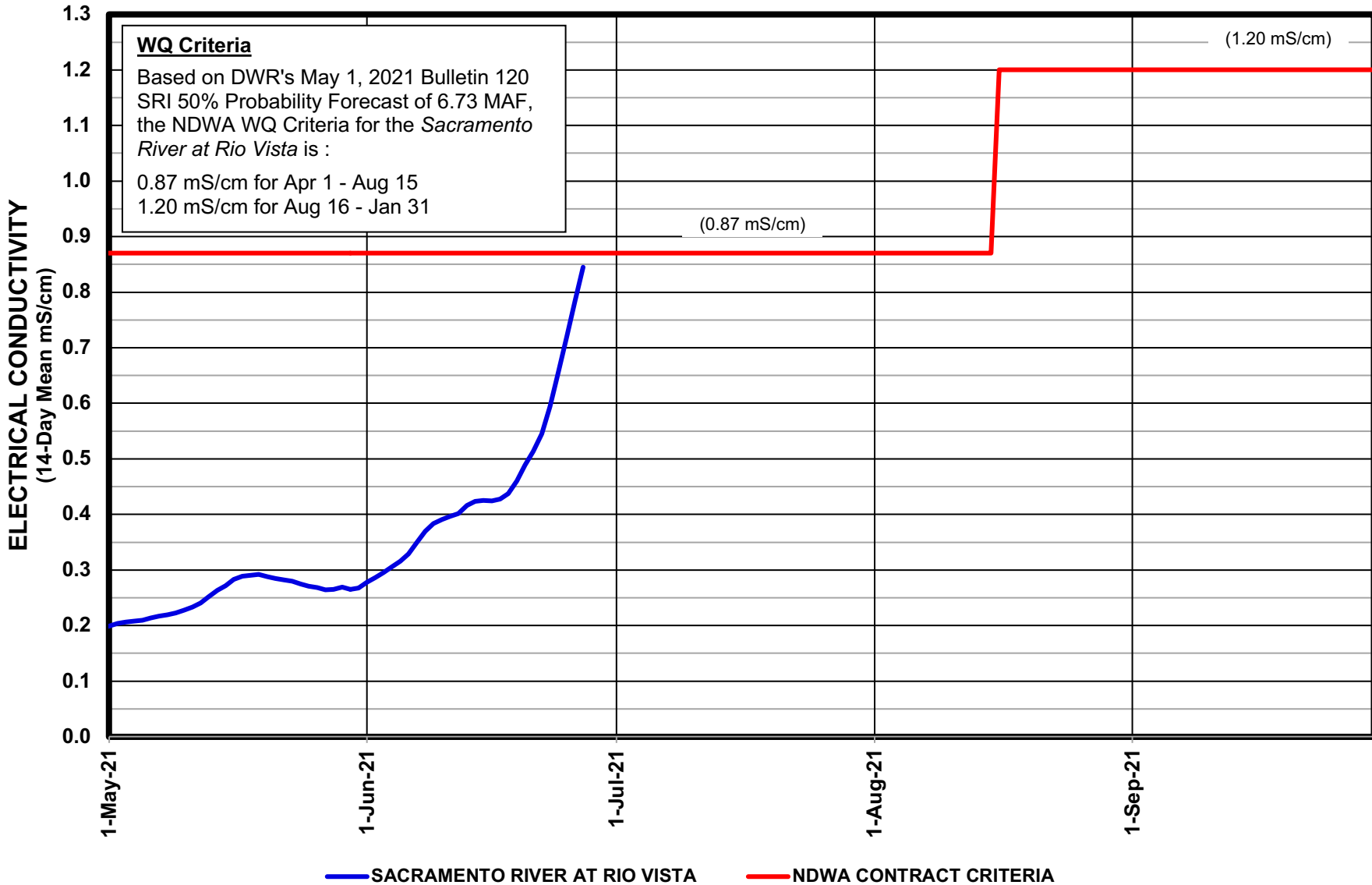


# NORTH DELTA WATER AGENCY SACRAMENTO RIVER AT RIO VISTA 14-DAY MEAN ELECTRICAL CONDUCTIVITY

## WQ Criteria

Based on DWR's May 1, 2021 Bulletin 120 SRI 50% Probability Forecast of 6.73 MAF, the NDWA WQ Criteria for the *Sacramento River at Rio Vista* is :

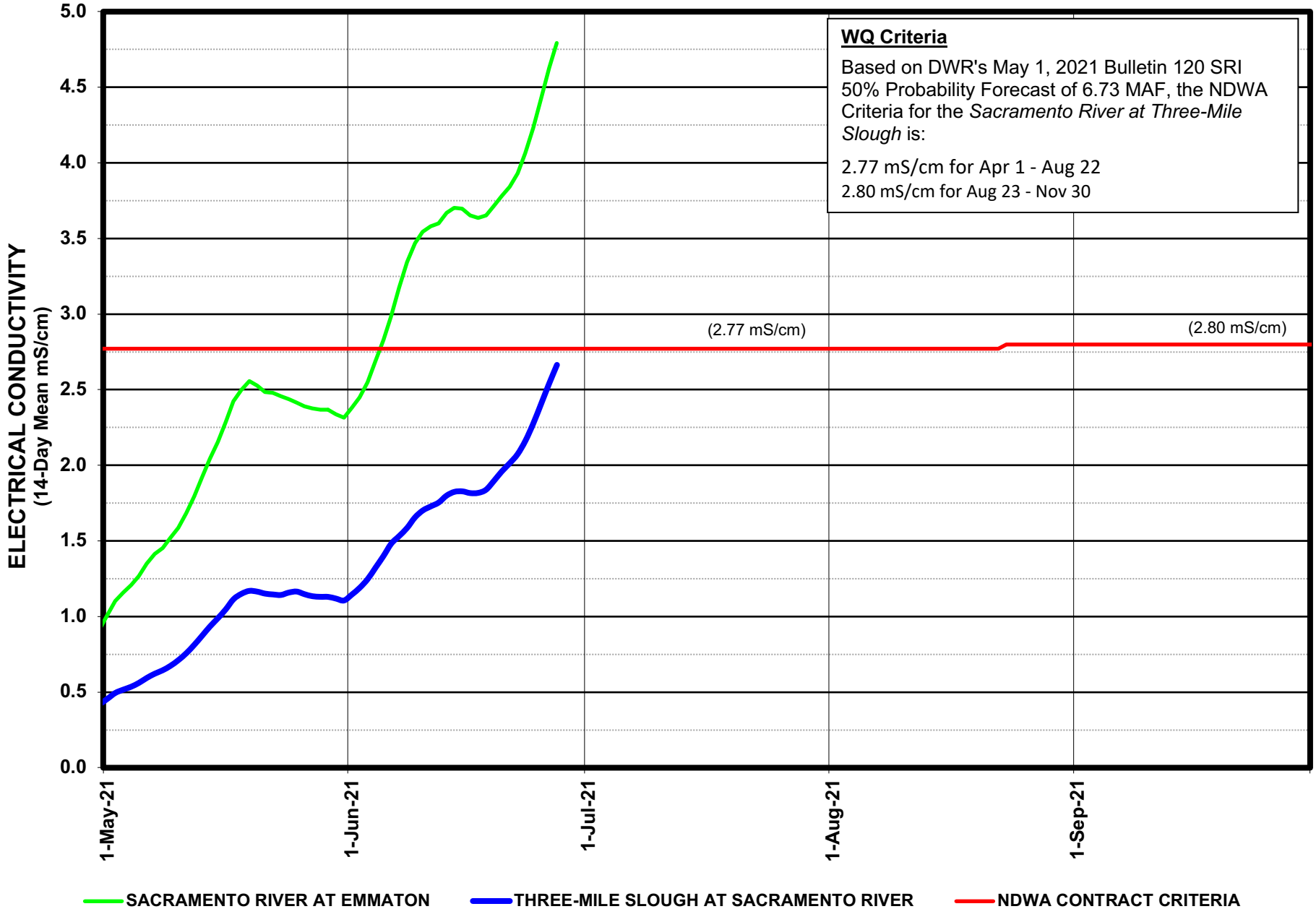
0.87 mS/cm for Apr 1 - Aug 15  
1.20 mS/cm for Aug 16 - Jan 31



# NORTH DELTA WATER AGENCY

## SACRAMENTO RIVER AT THREE-MILE SLOUGH

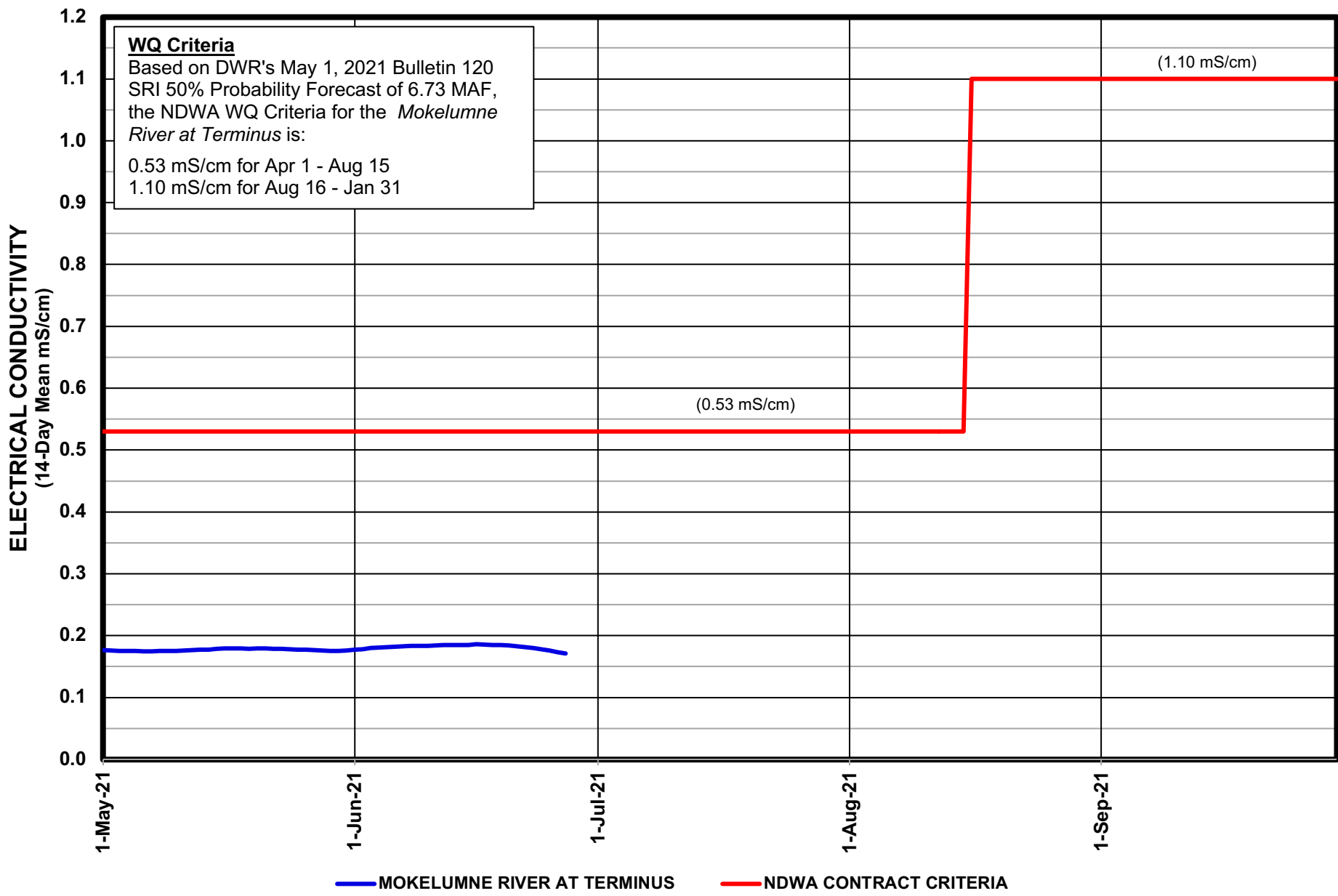
### 14-DAY MEAN ELECTRICAL CONDUCTIVITY



# NORTH DELTA WATER AGENCY

## MOKELUMNE RIVER AT TERMINUS (STATEN ISLAND)

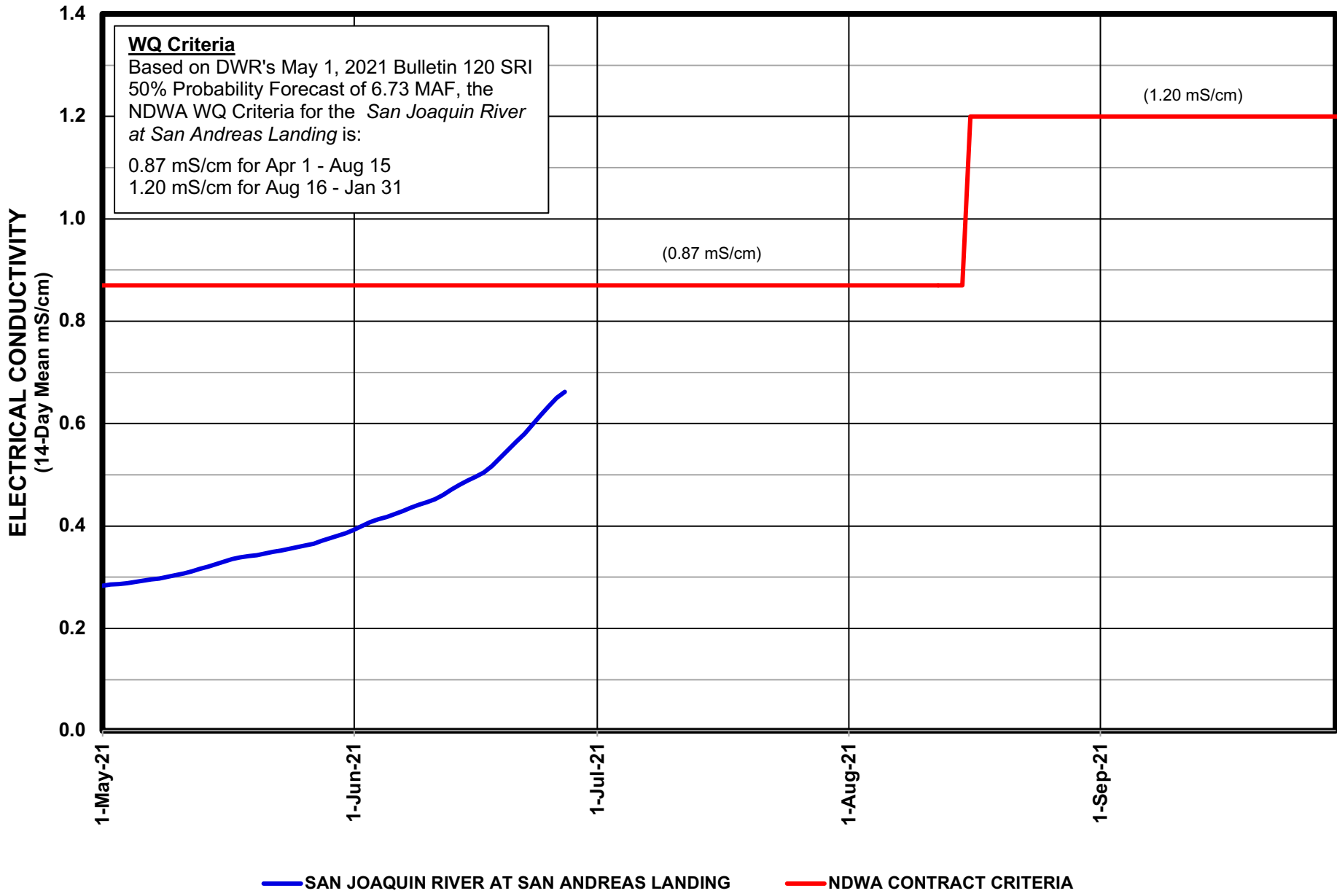
### 14-DAY MEAN ELECTRICAL CONDUCTIVITY



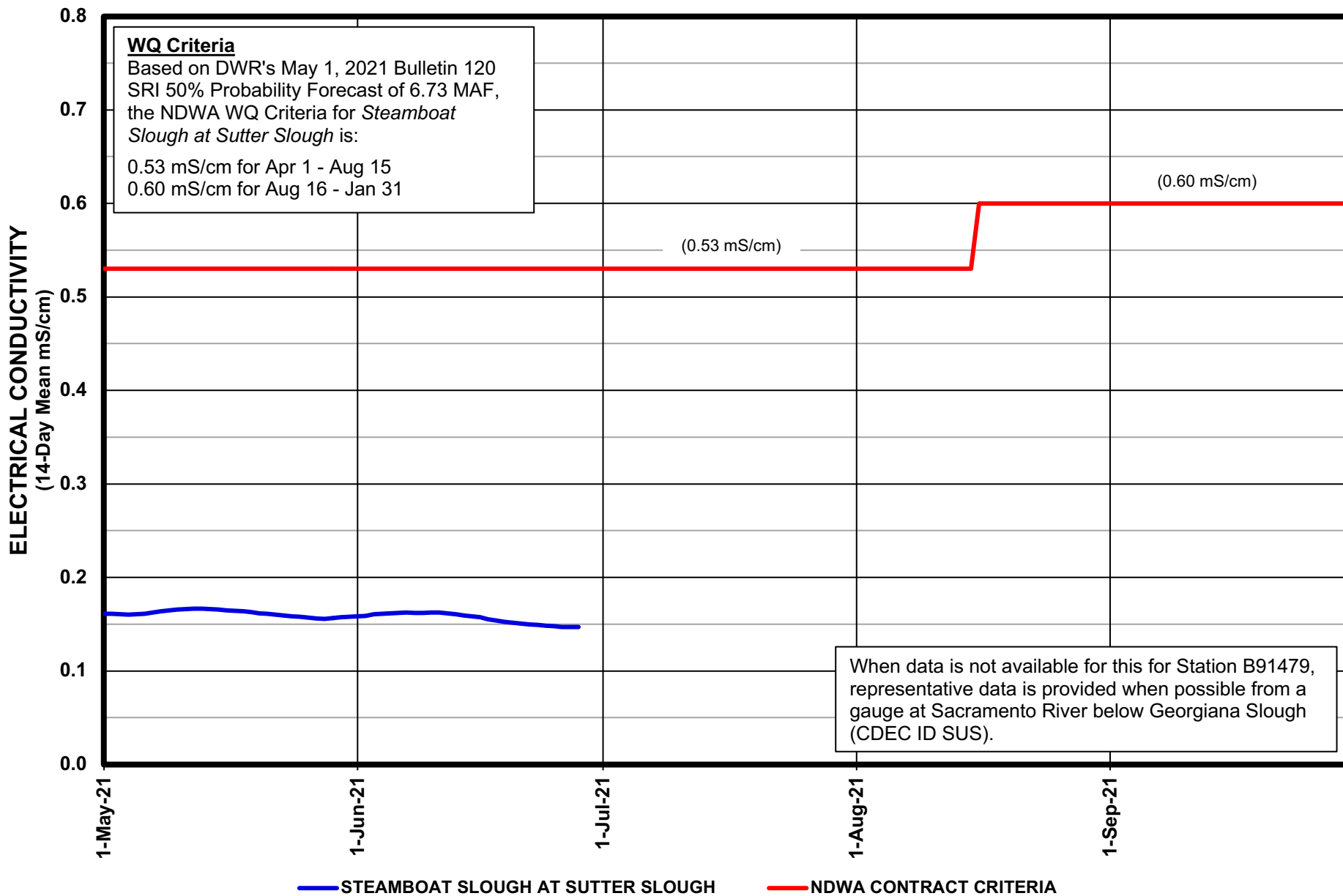
# NORTH DELTA WATER AGENCY

## SAN JOAQUIN RIVER AT SAN ANDREAS LANDING

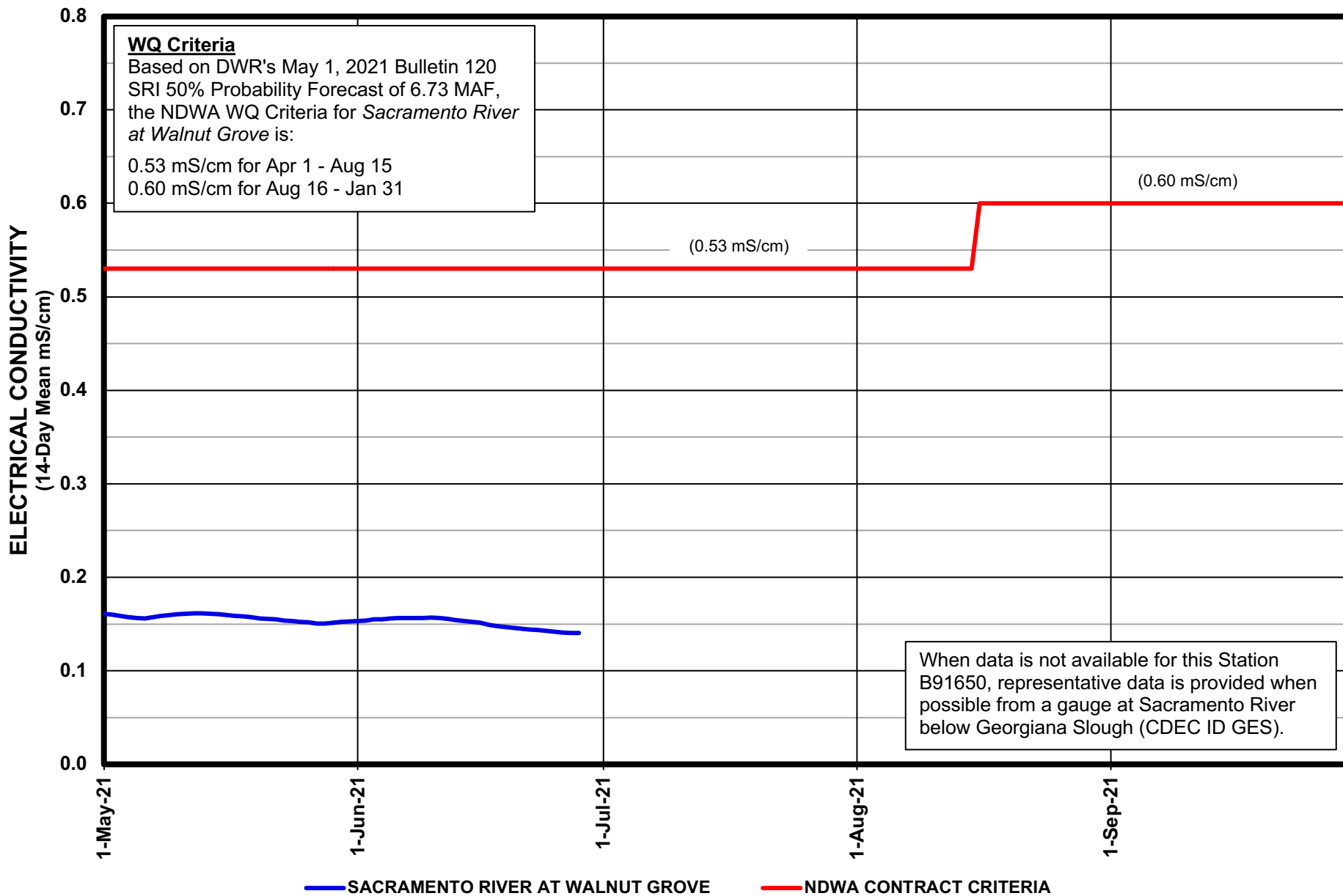
### 14-DAY MEAN ELECTRICAL CONDUCTIVITY



# NORTH DELTA WATER AGENCY STEAMBOAT SLOUGH AT SUTTER SLOUGH 14-DAY MEAN ELECTRICAL CONDUCTIVITY



# NORTH DELTA WATER AGENCY SACRAMENTO RIVER AT WALNUT GROVE 14-DAY MEAN ELECTRICAL CONDUCTIVITY



# NORTH DELTA WATER AGENCY MOKELUMNE RIVER NEAR WALNUT GROVE 14-DAY MEAN ELECTRICAL CONDUCTIVITY

