

Efficient Rerouting in Underwater Wireless Sensor Network through Void Node Discovery and AODV Routing

¹Priyanka Gayakwad, ²Rashni Dhawale, Jaydeep Kasture, ³Prof. Reena Thakur, ⁴Prof. Dhiraj Gupta
^{1,2,3,4}Department of Computer Science and Engineering GNIT Nagpur Maharashtra, India

Abstract-Underwater wireless sensor networks (UWSNs) have been showed as a promising technology to monitor and explore the oceans in lieu of traditional undersea wireline instruments. Nevertheless, the data gathering of UWSNs is still severely limited because of the acoustic channel communication characteristics. One way to improve the data collection in UWSNs is through the design of routing protocols considering the unique characteristics of the underwater acoustic communication and the highly dynamic network topology. In this paper, we propose the GEDAR

routing protocol for UWSNs. GEDAR is an anycast, geographic and opportunistic routing protocol that routes data packets from sensor nodes to multiple sonobuoys (sinks) at the sea's surface. When the node is in a communication void region, GEDAR switches to the recovery mode procedure which is based on topology control through the depth adjustment of the void nodes, instead of the traditional approaches using control messages to discover and maintain routing paths along void regions

Keywords-Underwater WSN; GEDAR.

I. INTRODUCTION

OCEANS represent more than 2/3 of the Earth's surface. These environments are extremely important for human life because their roles on the primary global production, carbon dioxide (CO₂) absorption and Earth's climate regulation, for instance. In this context, underwater wireless sensor networks (UWSNs) have gained the attention of the scientific and industrial communities due their potential to monitor and explore aquatic environments. UWSNs have a wide range of possible applications such as to monitoring of marine life, pollutant content, geo-logical processes on the ocean floor, oilfields, climate, and tsunamis and seaquakes; to collect oceanographic data, ocean and offshore sampling, navigation assistance, and mine recognition, in addition to being utilized for tactic surveillance applications .Acoustic comm.

unication has been considered as the only feasible method for underwater communication in USWNs.High frequency radio waves are strongly absorbed in water and optical waves suffer from heavy scattering and are restricted to short-range-line-of-sight applications. Nevertheless, the underwater acoustic channel introduces large and variable delay as compared with radio frequency (RF) communication, due to the speed of sound in water that is approximately 1:5 103m/s (five orders of magnitude lower than the speed of light (3 108 m/s)); temporary path loss and the high noise resulting in a high bit error rate; severely limited bandwidth due to the strong attenuation in the acoustic channel and multipath fading; shadow zones; and the high communication energy cost, which is of the order of tens of watts.In this context, geographic routing paradigm seems a promising methodology for the design of routing protocols for UWSNs . Geographic routing, also called of position-based routing, is simple and scalable. It does not require the establishment or maintenance of complete routes to the destinations. Moreover, there is no need to transmit routing messages to update routing path states. Instead, route decisions are made locally. At each hop, a locally optimal

next-hop node which is the neighbor clos-est to the destination, is selected to continue forwarding the packet. This process proceeds until the packet reaches its destination. Geographic routing can work together with opportunistic routing (OR) (geo-opportunistic routing) to improve data delivery and reduce the energy consumption relative to packet retransmissions. Using opportunistic routing paradigm, each packet is broadcast to a forwarding set composed of neighbors. In this set, the nodes are ordered according to some metric,defining their priorities. Thus, a next-hop node in the for-warding set that correctly received the packet, will forward it only whether the highest priority nodes in the set failed into do so. The next-hop forwarder node will cancel ascheduled transmission of a packet if it hears the transmission of that packet by a higher priority node. In OR paradigm, the packet will be retransmitted only if none of the neighbors in the set receives it.The main disadvantage of geo-opportunistic routing is the communication void region problem. The communication void region problem occurs whenever the current forwarder node does not have a neighbor node closest to the destination than itself, i.e., the current forwarder node is the closest one to the destination . The node located in a communication void region is called void node. Whenever a packet gets stuck in a void node, the routing protocol should attempt to route the packet using some recovery method or it should be discarded.

II. PROPOSED METHODOLOGY

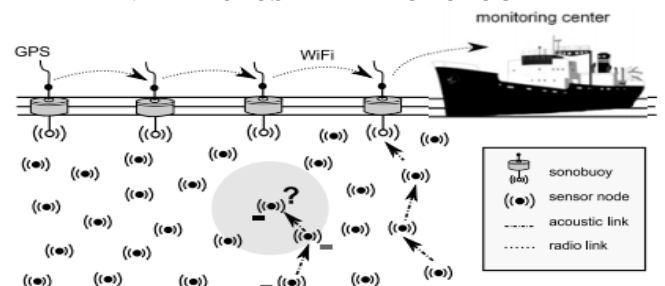


Fig.1

A. Topology Creation

In our simulations, the 32 number of sensor nodes are deployed and the number of sonobuoys is 6. They are randomly deployed in a region the size of 2265 X 1000. In each sensor, data packets are generated according to a Poisson process with the same parameter to very low traffic load; to simulate a mobile network scenario, considers the effect of meandering sub-surface currents (or jet streams) and vertices. We set the main jet speed range from max 5 m/s to min 2.70 m/s. the nodes have a transmission range (rc) of 250 m and a data rate of 50 kbps. The size of the packet is determined by the size of the data payload and by the space required to include the information of the next-hop forwarder set. We consider that data packets have a payload of 150 bytes.

B. Enhanced Beacons

Periodic beaconing plays an important role in GEDAR. It is through periodic beaconing that each node obtains the location information of its neighbors and reachable sonobuoys, where each node can be informed beforehand concerning the location of all sonobuoys (as long-term underwater monitoring architecture is formed by static nodes attached to buoys and/or anchors), we need an efficient beaconing algorithm that keeps the size of the periodic beacon messages short as possible. For instance, if each node n_i embeds its known sonobuoy locations $|S_i|$ together with its location, the size of its beacon message in the worst case, without considering lower layer headers, $2(m+n) \times |N_s| + 2m + 3n$ bits, where m and n are the size of the sequence number and ID fields, and each geographic coordinates, respectively. Given that the transmission of large packets in the underwater acoustic channel is impractical, we propose an enhanced beacon algorithm that takes this problem into consideration. Similarly, each sensor node embeds a sequence number, its unique ID and X, Y, and Z position information. Moreover, The beacon message of each sensor node is augmented with the information of its known sonobuoys from its set $S_i(t)$. Each node includes the sequence number, ID, and the X, Y location of its known sonobuoys. The goal is for the neighboring nodes to have the location information of all reachable sonobuoys. GPS cannot be used by underwater sensor nodes to determine their locations given that the high frequency signal is rapidly absorbed and cannot reach nodes even localized at several meters below the surface. Thus, each sensor node knows its location through localization services. Localization services incur additional costs in the network. However, the knowledge regarding the location of sensor nodes can eliminate the large number of broadcast or multicast queries that leads to unnecessary network flooding that reduces the network throughput. In addition, the location information is required to tag the collected data, track underwater nodes and targets, and to coordinate the motion of a group of nodes. In order to avoid long sizes of beacon messages, a sensor node includes only the position information of the sonobuoys it has not disseminated in the predecessor round (lines 5-12). Whenever a node receives a new beacon message, if it has come from a

sonobuoy, the node updates the corresponding entry in the known sonobuoy set $S_i(t)$ (line 20). Otherwise, it updates its known sonobuoys $|S_i|$ set in the corresponding entries if the information location contained in the beacon message is more recent than the location information in its set S_i . For each updated entry, the node changes the appropriate flag L to zero, indicating that this information was not propagated to its neighbors (line 25). Thus, in the next beacon message, only the entries in $S_i(t)$ in which the L is equal to zero are embedded (lines 7-10). We add random jitters between 0 and 1 during the broadcast of beacon messages, to minimize the chance of both collisions and synchronization. Moreover, after a node broadcasts a beacon, it sets up a new timeout for the next beaconing.

C. Neighbors Candidate Set Selection

Whenever a sensor node has a packet to send, it should determine which neighbors are qualified to be the next-hop forwarder. GEDAR uses the greedy forwarding strategy to determine the set of neighbors able to continue the forwarding towards respective sonobuoys. The basic idea of the greedy forwarding strategy is, in each hop, to advance the packet towards some surface sonobuoy. The neighbor candidate set is determined as follows. Let n_i be a node that has a packet to deliver, let its set of neighbors be $N_i(t)$ and the set of known sonobuoys $S_i(t)$ at time t .

We use the packet advancement (ADV) metric to determine the neighbors able to forward the packet towards some destination. The packet advancement is defined as the distance between the source nodes and the destination node D minus the distance between the neighbor X and D . Thus, the neighbors candidate set in GEDAR is given as:

$$C_i = \{n_k \in N_i(t) : \exists s_v \in S_i(t) | D(n_i, s_i^*) - D(n_k, s_v) > 0\},$$

Where $D(a,b)$ is the euclidean distance between the nodes a and b and $s_i^* \in S_i(t)$, is closest sonobuoy of n_i as:

$$s_i^* = \underset{s_j \in S_i(t)}{\operatorname{argmin}} \{D(n_i, s_j)\}.$$

D. Next-Hop Forwarder Set Selection

GEDAR uses opportunistic routing to deal with underwater acoustic channel characteristics. In traditional multi-hop routing paradigm, only one neighbor is selected to act as a next-hop forwarder. If the link to this neighbor is not performing well, a packet may be lost even though other neighbor may have overheard it. In opportunistic routing, taking advantage of the shared transmission medium, each packet is broadcast to a forwarding set composed of several neighbors. The packet will be retransmitted only if none of the neighbors in the set receive it. Opportunistic routing has advantages and disadvantages that impact on the network performance. OR reduces the number of possible retransmissions, the energy cost involved in those retransmissions, and help to decrease the amount of possible collisions. However, as the neighboring nodes should wait for the time needed to the packet reaches the furthest node in the forwarding set, OR leads to a high end-to-end latency.

For each transmission, a next-hop forwarder set F is determined. The next-hop forwarder set is composed of the most suitable nodes from the next-hop candidate set C_i so that all selected nodes must hear the transmission of each other aiming to avoid the hidden terminal problem. The problem of finding a subset of nodes, in which each one can hear the transmission of all nodes, is a variant of the maximum clique problem, that is computationally hard. We use normalized advance (NADV) to measure the “goodness” of each next-hop candidate node in C_i . NADV corresponds the optimal trade-off between the proximity and link cost to determine the priorities of the candidate nodes. This is necessary because the greater the packet advancement is, the greater the neighbor priority becomes. However, due to the underwater channel fading, the further the distance is from the neighbor, the higher the signal attenuation becomes as well as the likelihood of packet loss.

E. Recovery Mode

Void node recovery procedure is used when the node fails to forward data packets using the greedy forwarding strategy. Instead of message-based void node recovery procedures,

GEDAR takes advantage of the already available node depth adjustment technology to move void nodes for new depths trying to resume the greedy forwarding. We advocate that depth-adjustment based topology control for void node recovery is more effective in terms of data delivery and energy consumption than message-based void node recovery procedures in UWSNs given the harsh environment and the expensive energy consumption of data communication. The GEDAR depth-adjustment based topology control for a void node recovery procedure can be briefly described as follows. During the transmissions, each node locally determines if it is in a communication void region by examining its neighborhood. If the node is in a communication void region, that is, if it does not have any neighbor leading to a positive progress towards some surface sonobuoy ($C^{1/4}$), it announces its condition to the neighborhood and waits the location information of two hop nodes in order to decide which new depth it should move into and the greedy forwarding strategy can then be resumed. After, the void node determines a new depth based on two-hop connectivity such that it can resume the greedy forwarding.

F. Simulation Output

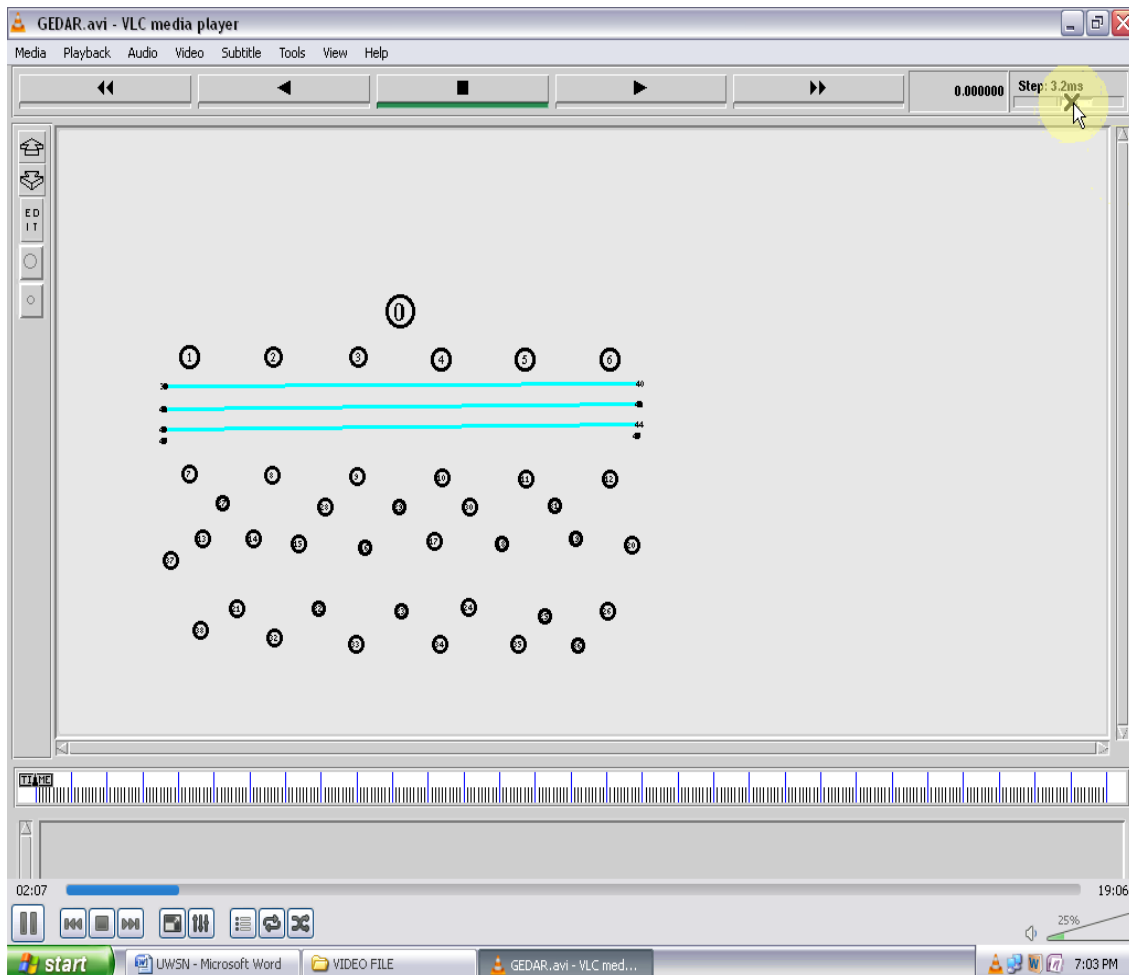


Fig.2: Topology view in NAM

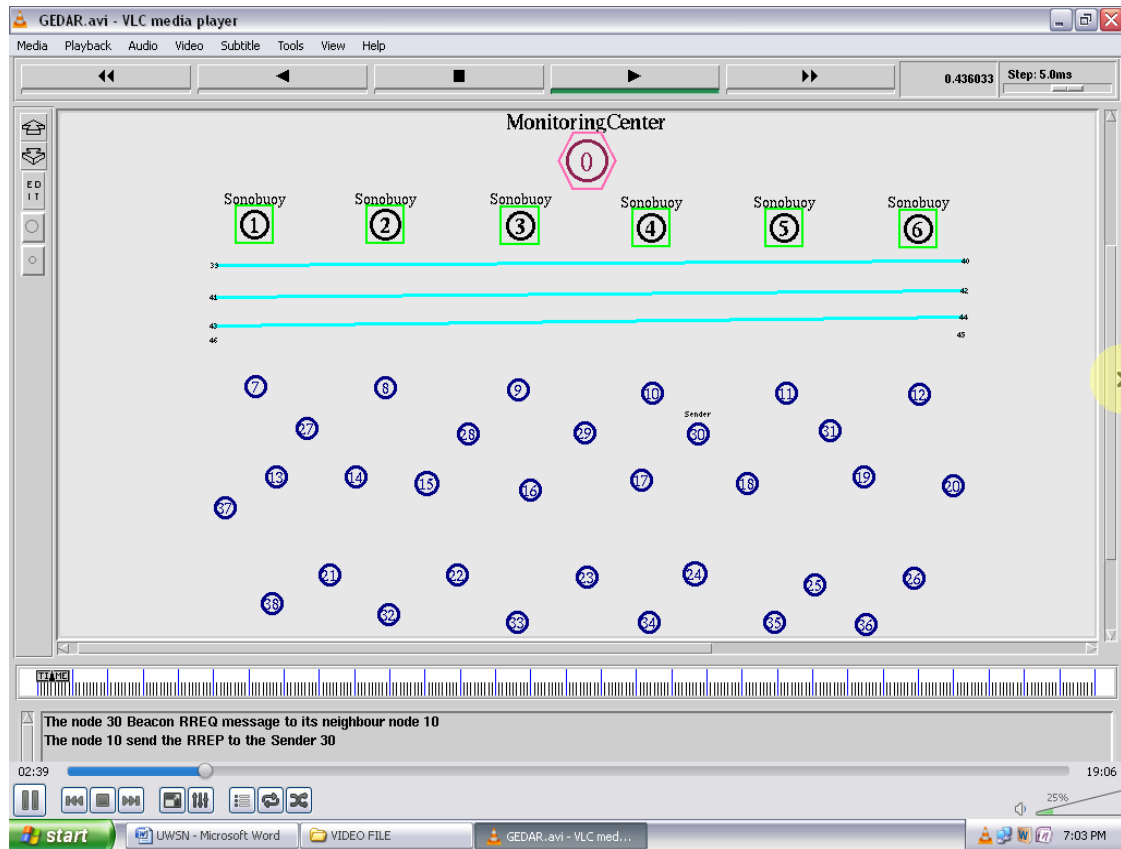


Fig.3: Starting Simulation

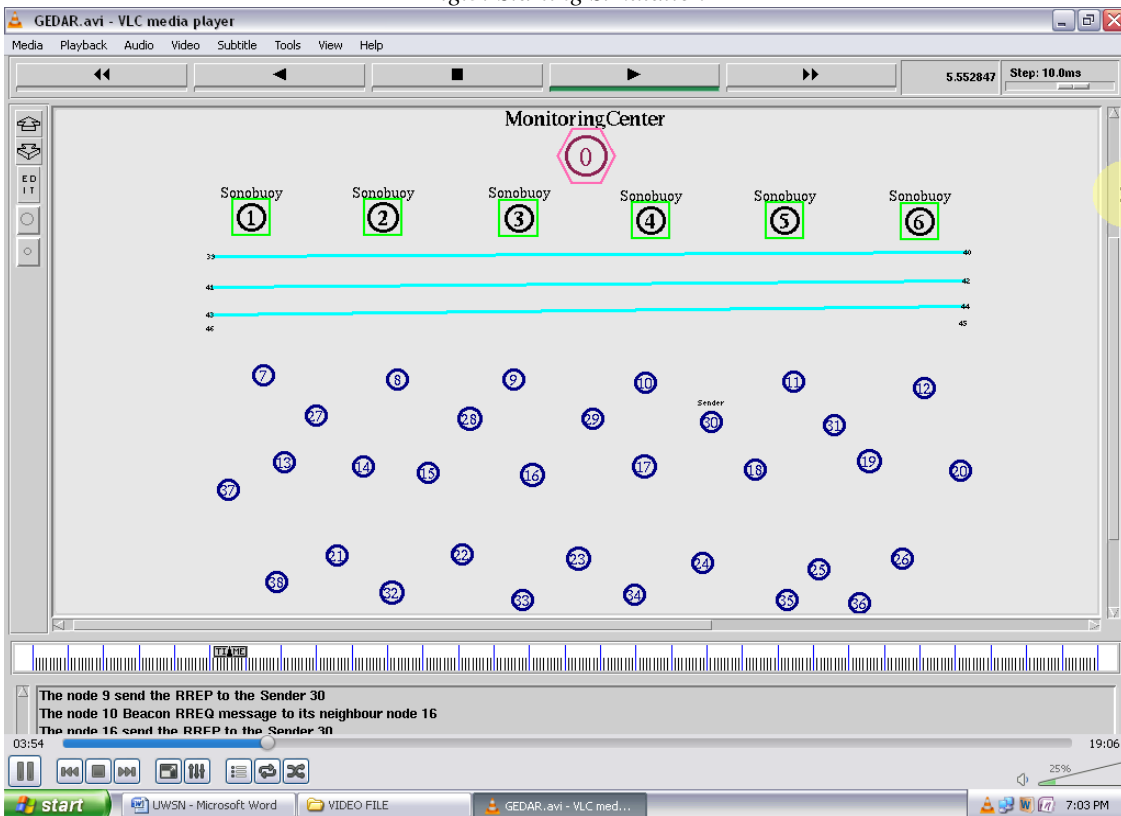


Fig.4: Selected Sender multicasting data to all other nodes

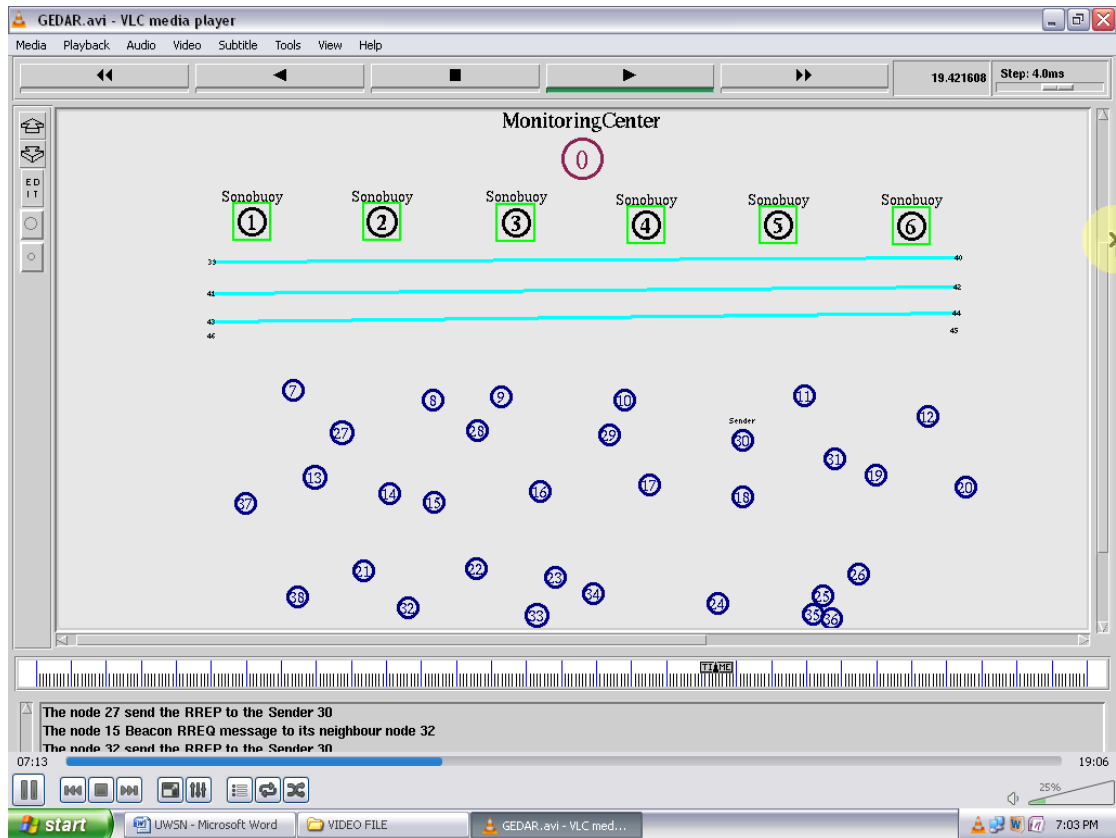


Fig.5: Moving movements of nodes based on UWSN

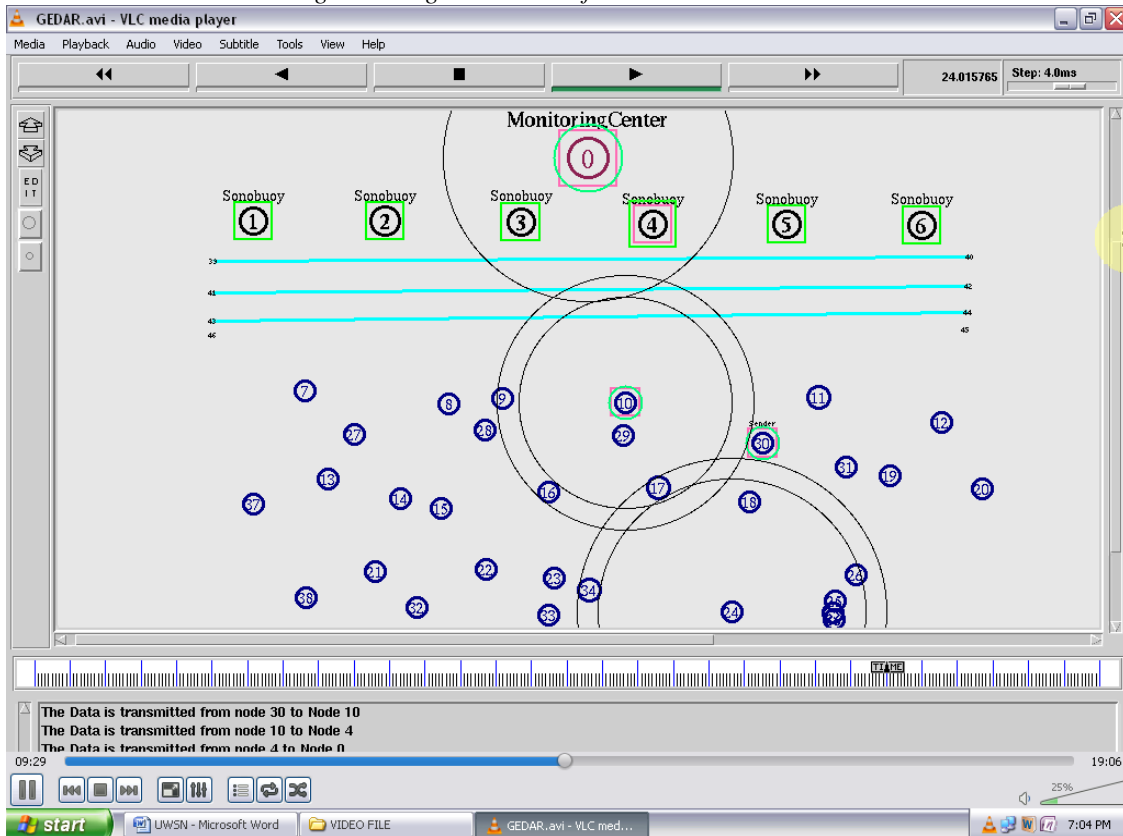


Fig.6: Sending and Receiving data from monitoring station

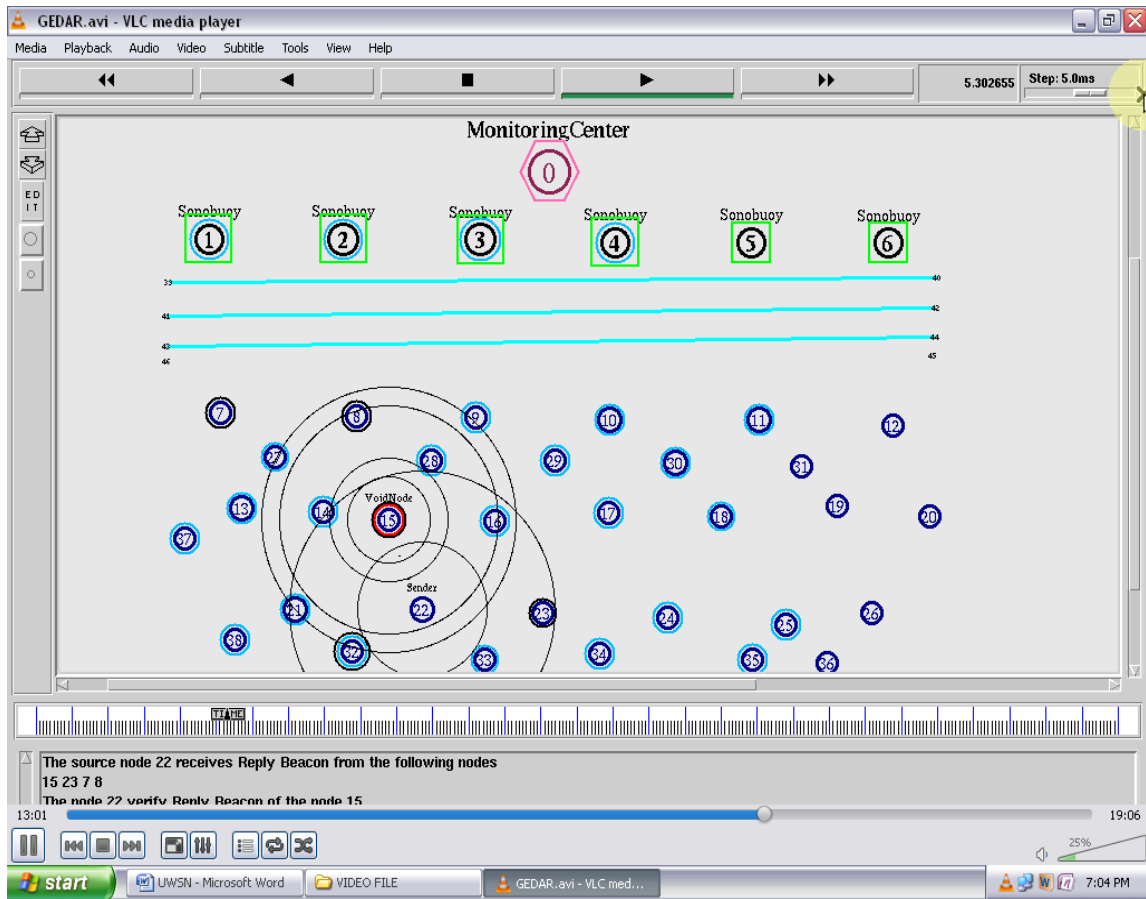


Fig.7: Finding void nodes

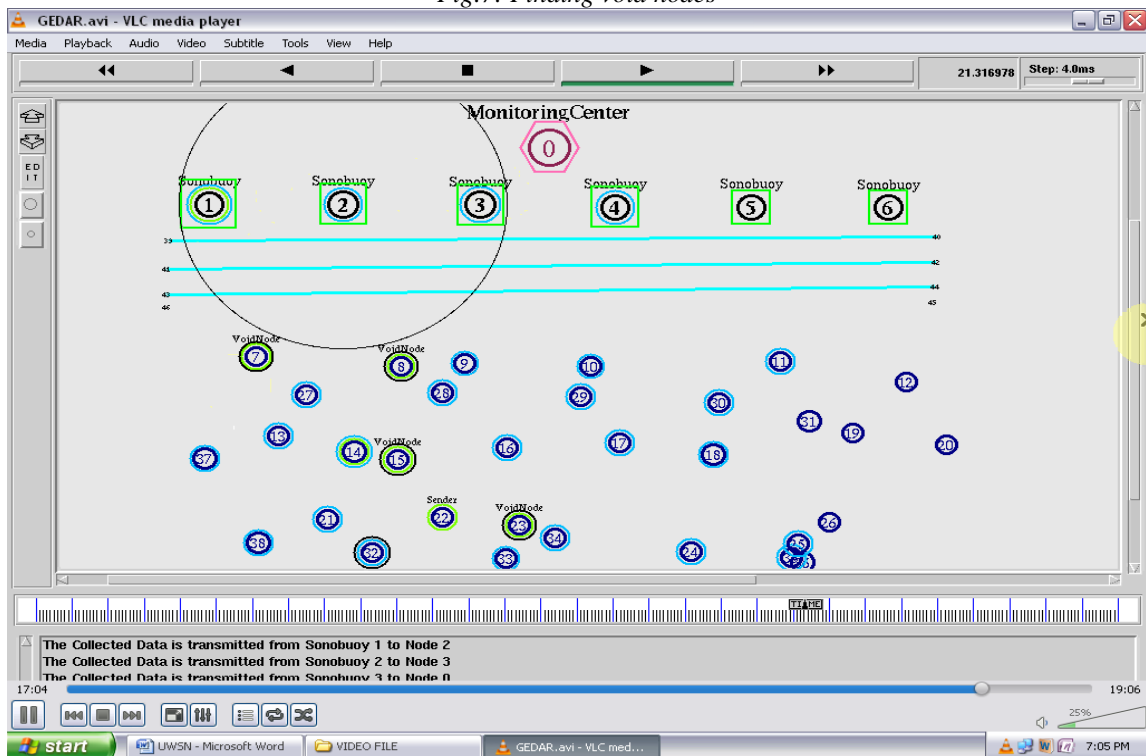


Fig.8: Sending all location to suonboy

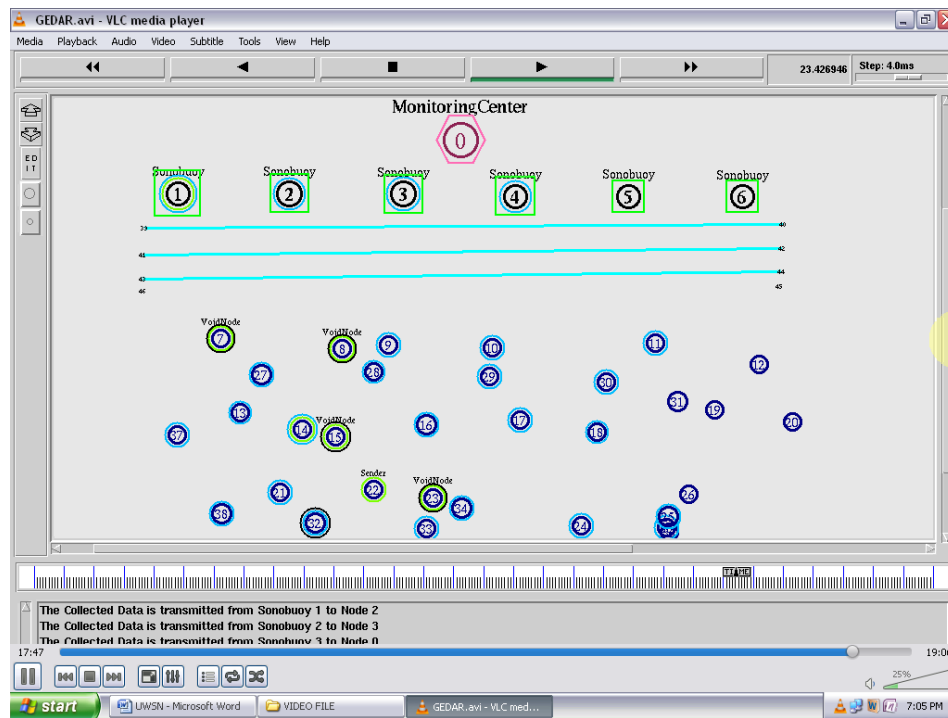


Fig.9: Sending data from sonobuoy to Monitoring Station

III. CONCLUSION

I proposed and evaluated the GEDAR routing protocol to improve the data routing in under-water sensor networks. GEDAR is a simple and scalable geographic routing protocol that uses the position information of the nodes and takes advantage of the broadcast communication medium to greedily and opportunistically forward data packets towards the sea surface sonobuoys. Furthermore, GEDAR provides a novel depth adjustment based topology control mechanism used to move void nodes to new depths to overcome the communication void regions. Our simulation results showed that geographic routing protocols based on the position location of the nodes are more efficient than pressure routing protocols. Moreover, opportunistic routing proved crucial for the performance of the network besides the number of transmissions required to deliver the packet. The use of node depth adjustment to cope with communication void regions improved significantly the network performance. GEDAR efficiently reduces the percentage of nodes in communication void regions to 58 percent for medium density scenarios as compared with GUF and reduces these nodes to approximately 44 percent as compared with GOR. Consequently, GEDAR improves the network performance when compared with existing underwater routing protocols for different scenarios of network density and traffic load.

REFERENCES

- [1]. I. F. Akyildiz, D. Pompili, and T. Melodia, "Underwater acoustic sensor networks: Research challenges," *Ad Hoc Netw.*, vol. 3, no. 3, pp. 257-279, 2005.
- [2]. I. Vasilescu, K. Kotay, D. Rus, M. Dunbabin, and P. Corke, "Data collection, storage, and retrieval with an underwater

- sensor network," in *Proc. 3rd ACM Int. Conf. Embedded Netw. Sensor Syst.*, 2005, pp. 154-165.
- [3]. J. Partan, J. Kurose, and B. N. Levine, "A survey of practical issues in underwater networks," in *Proc. 1st ACM Int. Workshop Underwater Netw.*, 2006, pp. 17-24.
- [4]. J. Heidemann, M. Stojanovic, and M. Zorzi, "Underwater sensor networks: Applications, advances and challenges," *Philos. Trans. Roy. Soc. A: Math., Phys. Eng. Sci.*, vol. 370, no. 1958, pp. 158-175, 2012.
- [5]. M. Stojanovic and J. Preisig, "Underwater acoustic communication channels: Propagation models and statistical characterization," *IEEE Commun. Mag.*, vol. 47, no. 1, pp. 84-89, Jan. 2009.
- [6]. P. Xie, J.-H. Cui, and L. Lao, "VBF: Vector-based forwarding protocol for underwater sensor networks," in *Proc. 5th Int. IFIP-TC6 Conf. Netw. Technol., Services, Protocols*, 2006, pp. 1216-1221.
- [7]. H. Yan, Z. J. Shi, and J.-H. Cui, "DBR: Depth-based routing for underwater sensor networks," in *Proc. 7th Int. IFIP-TC6 Netw. Conf. Ad Hoc Sensor Netw., Wireless Netw., Next Generation Internet*, 2008, pp. 72-86.
- [8]. U. Lee, P. Wang, Y. Noh, L. F. M. Vieira, M. Gerla, and J.-H. Cui, "Pressure routing for underwater sensor networks," in *Proc. IEEE INFOCOM*, 2010, pp. 1-9.
- [9]. Y. Noh, U. Lee, P. Wang, B. S. C. Choi, and M. Gerla, "VAPR: Void-aware pressure routing for underwater sensor networks," *IEEE Trans. Mobile Comput.*, vol. 12, no. 5, pp. 895-908, May 2013.
- [10]. D. Chen and P. Varshney, "A survey of void handling techniques for geographic routing in wireless networks," *IEEE Commun. Surv. Tuts.*, vol. 9, no. 1, pp. 50-67, First Quarter 2007.
- [11]. F. Kuhn, R. Wattenhofer, and A. Zollinger, "Worst-case optima and average-case efficient geometric ad-hoc routing," in *Proc. 4th ACM Int. Symp. Mobile Ad Hoc Netw. Comput.*, 2003, pp. 267-278.

- [12]. R. W. L. Coutinho, L. F. M. Vieira, and A. A. F. Loureiro, "DCR: Depth-controlled routing protocol for underwater sensor networks," in Proc. IEEE Symp. Comput. Commun., 2013, pp. 453-458.
- [13]. R. W. Coutinho, L. F. Vieira, and A. A. Loureiro, "Movement assisted-topology control and geographic routing protocol for underwater sensor networks," in Proc. 6th ACM Int. Conf. Model., Anal. Simul. Wireless Mobile Syst., 2013, pp. 189-196.
- [14]. R. W. L. Coutinho, A. Boukerche, L. F. M. Vieira, and A. A. Loureiro, "GEDAR: Geographic and opportunistic routing proto-col with depth adjustment for mobile underwater sensor networks," in Proc. IEEE Int. Conf. Commun., 2014, pp. 251-256.
- [15]. Z. S. M. Zuba, M. Fagan, and J. Cui, "A resilient pressure routing scheme for underwater acoustic networks," in Proc. 57th IEEE Global Telecommun. Conf., 2014, pp. 637-642.
- [16]. P. Xie, Z. Zhou, Z. Peng, J.-H. Cui, and Z. Shi, "Void avoidance in three-dimensional mobile underwater sensor networks," in Proc. 4th Int. Conf. Wireless Algorithms, Syst., Appl., 2009, vol. 5682 pp. 305-314
- [17]. M. O'Rourke, E. Basha, and C. Detweiler, "Multi-modal commu-nications in underwater sensor networks using depth adjust-ment," in Proc. 7th ACM Int. Conf. Underwater Netw. Syst., 2012, pp. 31:1-31:5.
- [18]. M. Erol, F. Vieira, and M. Gerla, "AUV-Aided localization for underwater sensor networks," in Proc. Int. Conf. Wireless Algo-rithms, Syst. Appl., 2007, pp. 44-54.
- [19]. M. Erol-Kantarci, H. Mouftah, and S. Oktug, "A survey of archi-tectures and localization techniques for underwater acoustic sen-sor networks," IEEE Commun. Surveys Tuts., vol. 13, no. 3, pp. 487-502, Third Quarter 2011.
- [20]. Z. Yu, C. Xiao, and G. Zhou, "Multi-objectivization-based localiza-tion of underwater sensors using magnetometers," IEEE Sens. J., vol. 14, no. 4, pp. 1099-1106, Apr. 2014.