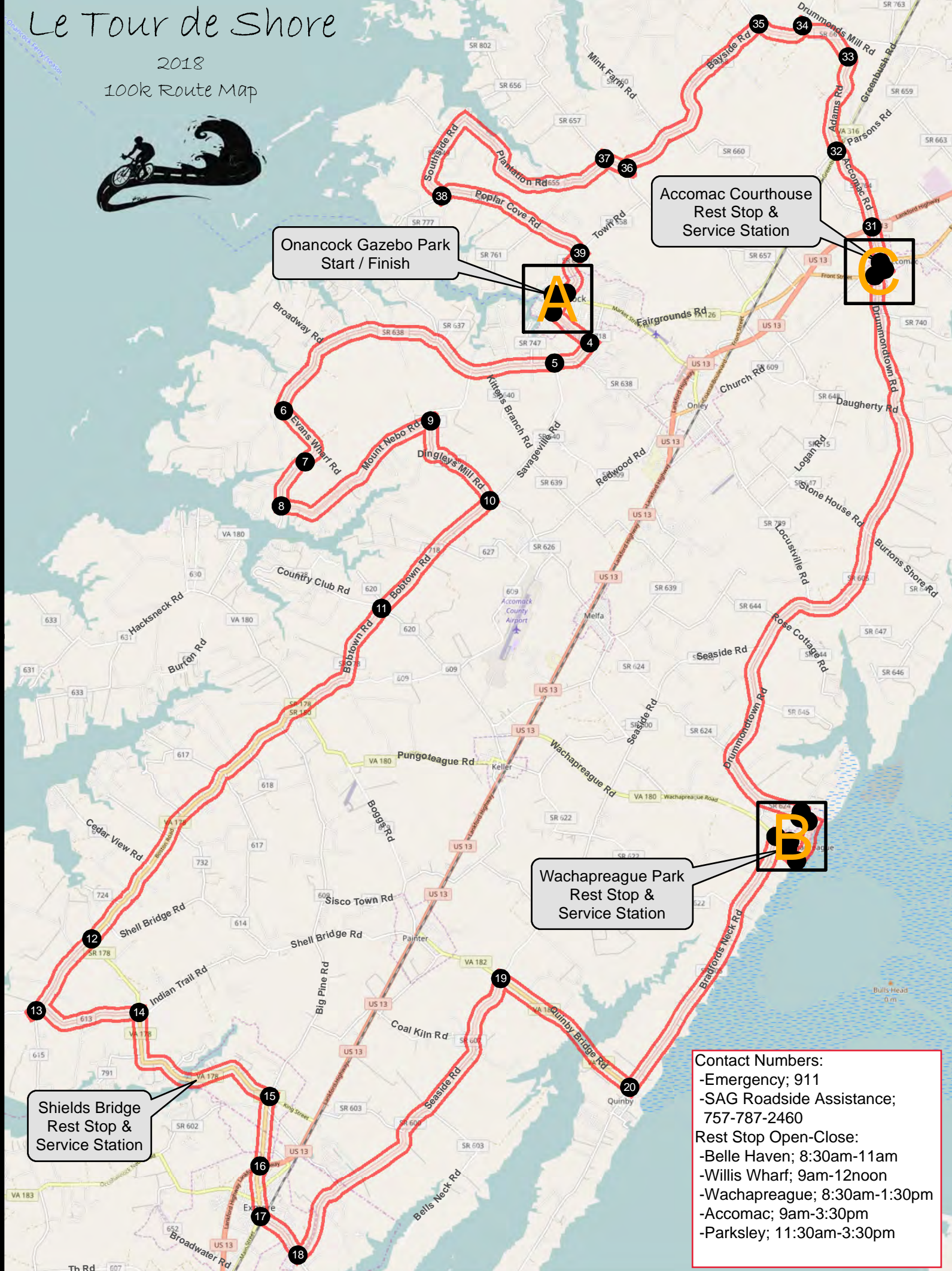


# Le Tour de Shore

2018  
100k Route Map



Onancock Gazebo Park  
Start / Finish

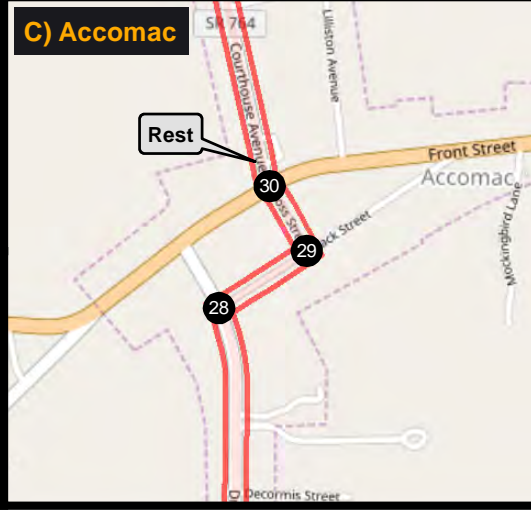
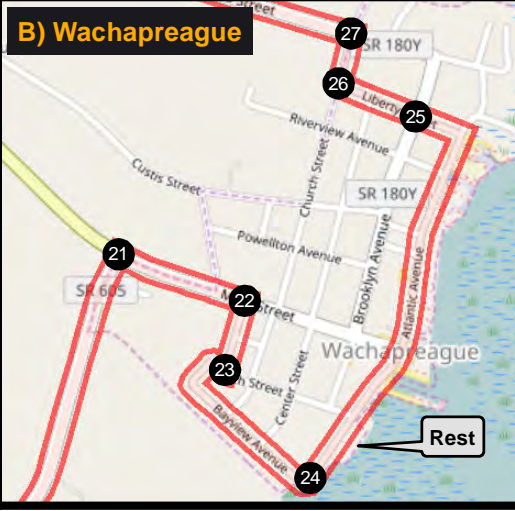
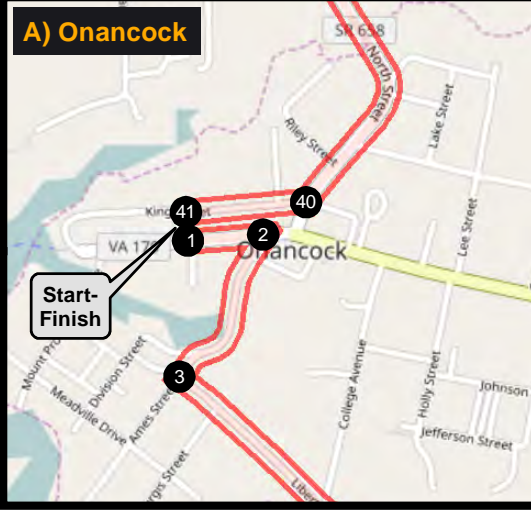
Accomac Courthouse  
Rest Stop &  
Service Station



Wachapreague Park  
Rest Stop &  
Service Station

Shields Bridge  
Rest Stop &  
Service Station

Contact Numbers:  
-Emergency; 911  
-SAG Roadside Assistance;  
757-787-2460  
Rest Stop Open-Close:  
-Belle Haven; 8:30am-11am  
-Willis Wharf; 9am-12noon  
-Wachapreague; 8:30am-1:30pm  
-Accomac; 9am-3:30pm  
-Parksley; 11:30am-3:30pm





**Le Tour de Shore - 100k Cue Sheet**

<b>ID</b>	<b>Distance (from Start)</b>	<b>Turn</b>	<b>Road</b>
1	0.0	L	Market St ( <b>Start</b> )
2	0.1	R	Ames St
3	0.4	L	Liberty St
4	1.0	R	SR 718/Hill St
5	1.6	S	SR 638/Cashville Rd
6	6.1	L	SR 638/Evans Wharf Rd
7	7.0	R	SR 638/Evans Wharf Rd
8	7.8	L	SR 637/Mt Nebo Rd
9	10.3	R	SR 626/Dingleys Mill Rd
10	11.9	R	SR 718/Bobtown Rd
11	13.9	S	SR 178 S/Bobtown Rd
12	20.1	S	SR 615/Craddockville Rd
13	21.4	L	SR 613/Indian Trail Rd
14	22.9	R	SR 178/Shields Bridge Rd ( <b>Rest @ 24</b> )
15	25.6	R	SR 178/Belle Haven Rd
16	26.5	S	<b>Cross</b> US-13 onto Bus. US-13/Main St
17	27.2	L	SR 603/Willis Wharf Rd
18	28.0	L	SR 600/Seaside Rd
19	32.9	R	SR 182 E/Quinby Bridge Rd
20	35.2	L	SR 605/Bradfords Neck Rd
21	39.2	R	SR 180/Main St
22	39.4	R	West St
23	39.5	R	Bayview Ave/South St
24	39.9	S	Atlantic Ave ( <b>Rest</b> )
25	40.5	S	Liberty St
26	40.6	R	Church St
27	40.7	L	SR 624/Willis St
27a	41.3	S	SR 605/Drummondtown Rd
28	49.8	R	Back St
29	49.9	L	Cross St
30	50.0	S	<b>Cross</b> Front St onto T-764/Courthouse Ave ( <b>Rest</b> )
31	50.5	S	<b>Cross</b> US-13 onto SR 764 Accomac Rd
32	51.7	S	<b>Cross</b> SR 316 onto SR 763/Adams Rd
33	53.1	L	SR 661/Drummonds Mill Rd
34	53.9	L	SR 658/Bayside Rd
35	54.6	L	SR 658/Bayside Rd
36	57.5	R	SR 657/Deep Creek Rd
37	57.9	L	SR 655/Plantation Rd
37a	60.4	L	SR 655/Southside Rd
38	61.7	L	SR 653/Poplar Cove Rd
39	63.8	R	SR 658/Town Rd/North St
40	64.5	R	King St
41	64.7	End	End of route