

BATTLE OF ARMAGEDDON

The purpose of this study will be a blending of what the *Battle of Armageddon* will be like based on snippets from Isaiah and Revelation and how the ancient site of Petra that plays a key role correlates astronomically with the *Belt Stars* of the constellation of *Orion*. This study will only and can only emphasize certain key aspects based on scriptural clues pertaining to this battle. Foremost, the ancient site of Petra and the *Battle of Armageddon* are linked by the *Abomination of Desolation* event. This event, referred to by Jesus relates Petra in light of what the Prophet Daniel was shown of what will occur at the midpoint of the *Tribulation Period*. The conclusion of the *Time of Jacob's Trouble* will see the return of Jesus Christ to save the Remnant in the areas of Petra and Bozrah, etc. A background of Astro-Archeology will be presented first and then what some interpret as being the *Battle of Armageddon* will be considered. When Jesus touches-down on the *Mount of Olives*, it will literally be the same spot from where Jesus ascended in the presence of His Disciples after the resurrection at His 1st advent.

Jesus will pierce the fabric of space and time to descend and defend the *Remnant* of Israel. Jesus will then swing by Petra before He then confronts the armies of Lucifer in the *Valley of Megiddo*. It will only be after such a slaughter that He then touches down on the *Mount of Olives* as foretold by Zechariah. Indecently, this route takes on a phi ratio trajectory.

Euphrates River
KINGS FROM THE EAST

200,000,000

FALSE PROPHET

MEGIDDO

LUCIFER

Parusia of Jesus
2ND ADVENT

THE DAY OF THE LORD

ANTI-CHRIST

1.

2.

BOZRAH

Petra
THE REMNANT

3.

64 in
5 feet
2.6 m

EILAT

8 feet or 2.4 meters

5.

JERUSALEM

200 miles / 320 km
~200,000,000

RIVER OF BLOOD

© Composition & Some Graphics by

LUIS B. VEGA
vegapost@hotmail.com
www.PostScripts.orr

FOR ILLUSTRATION PURPOSES ONLY

Main Sources

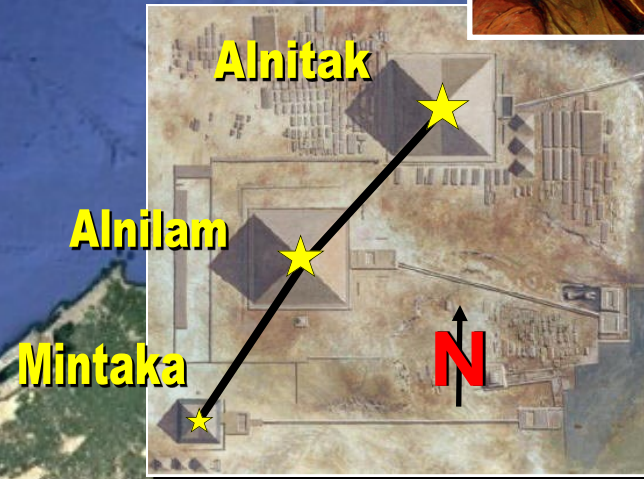
GoogleEarth.com
Wikipedia.com

It appears that there will be 2 Heavenly Armies that will return with Jesus, 1 will be the *Angelic Army* as disclosed in Matthew 16:24. The other army is that of the *Church Age* Believers and Followers of Jesus as depicted in Jude 14-15 and Revelation 19:14, etc. Although Jesus' 'Warrior Bride' will be escorting Him to such conquests, it appears that the battles are all left to Jesus to avenge alone. This will be the dreadful *Day of the LORD*. The Bible states that the blood flowing-out from the armies of the Nations will rise as high as the horses' bridle for a distance of 1,600 stadia or about 200 miles or 320 kilometers.


PETRA PATTERN OF ORION

As it pertains to Petra, what this study will highlight is the Biblical connection it will have in the *Last Days* pertaining to Jesus' return. Most Biblical scholars believe that the inference to Petra was suggested as it was commonly understood by the 1st century Jewish mindset of the place the Jews would flee to. Petra appears to be a place of refuge for the Jewish *Remnant* as a sort of 2nd 'Exodus' back into a 'Wilderness' based on Biblical prophecy yet to occur. The importance and significance of Petra will play a key role in Biblical Prophecy as laid-out by Jesus in the *Olivet Discourse*. Petra is an ancient rock fortress area in the present nation of Jordan about 100 miles south of Jerusalem. It is understood by those that study Eschatology that in the *End of Days*, the *Remnant* of Israel, however many that will be will flee to Petra to escape the wrath of the False Messiah or AntiChrist that double-crosses Israel at the midpoint of the *Tribulation Period*.

Some estimate that a company of 3 million people left Egypt on that Passover night. The contingent also accounted for all those non-Hebrews that joined the Jews in leaving Egypt, etc. Thus, could it be prophetically a mirror of such a company of Jews going into the 'Wilderness' in similar fashion and numbers?



Giza
'ORION PATTERN'



The Abomination of Desolation

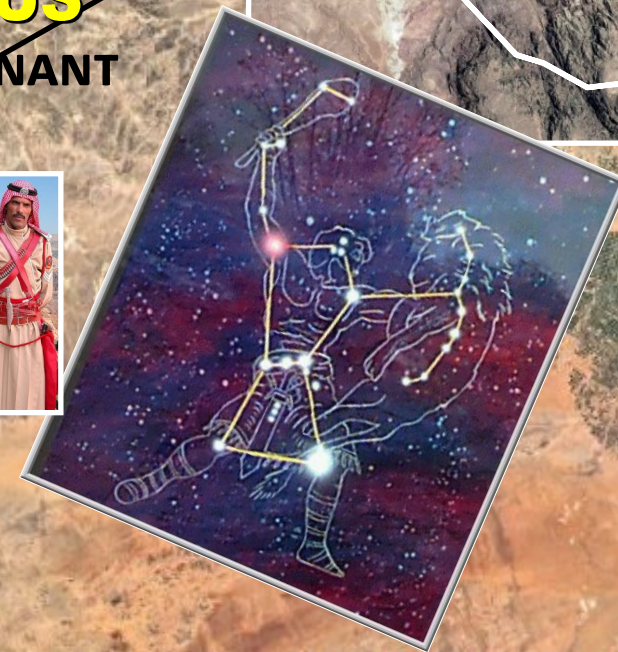
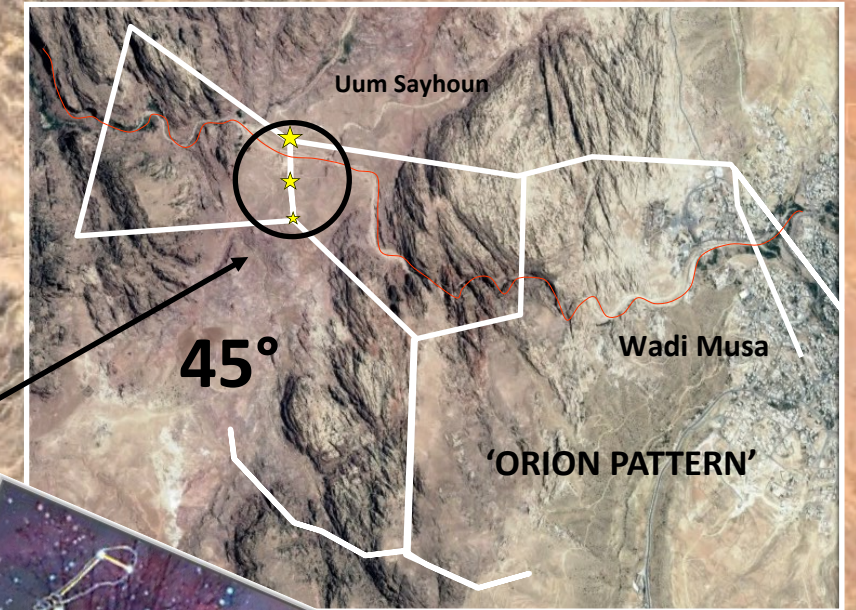
Jerusalem
'ORION PATTERN'

2nd
'EXODUS'
THE REMNANT

Petra
'ORION PATTERN'



Prophetic passages like Micah 2:12 and Isaiah 63:1-6 describe the area of Petra in Jordan as the place where Jews flee when the Antichrist begins his persecution against Israel. Although Lucifer seeks to devour this particular *Remnant* of Jews, they will be supernaturally protected. The Bible states that instead, Lucifer by way of the AntiChrist and False Prophet will then make 'war with the *Saints* and will weary them'.



Google Earth

Revelation 12 states that the Antichrist and the armies of the world are drawn at some point to the Bozrah area in an attempt to route-out the Jewish *Remnant* but will not succeed. In fact, oddly enough, as the AntiChrist has total dominion over the Nations of the world, Jordan escapes his grasp. That is why Zechariah 12:7 to 13:1 says that the LORD will 'save the tents of Judah first'. Thus, when Jesus Christ comes back a 2nd time, He will come to Bozrah first, saving the believing *Remnant* before going to Petra and, then Megiddo and finally to Jerusalem through Teman. This coming 'Orion' figure to save the *Remnant* of Israel constitutes the whole campaign of what is commonly referred to as the *Battle of Armageddon*. In Isaiah 63, the *Watchman* continues to ask, 'Who is this coming from Edom, from Bozrah, with His garments stained crimson or red?'




© Composition & Some Graphics by
LUIS B. VEGA
vegapost@hotmail.com
www.PostScripts.org
FOR ILLUSTRATION PURPOSES ONLY

Main Sources
GoogleEarth.com
Wikipedia.com

31°47'19.46" N 35°11'45.06" E elev 2232 ft elev alt 534.12 mi


PETRA PATTERN OF ORION

In the new genre of Astro-Archeology, it is being discovered that most often than not, ancient sites around the world have a celestial correspondence to the constellations of the Stars. Thanks to the modern computer and GPS satellite imagery, ancient sites like Petra and others can be studied in a completely new way. This study suggests that Petra has this *Orion* Star pattern. This constellation depicts the 'hero', the 'mighty conqueror' that projects power and majesty, etc. horizontally. The Biblical name of Petra was *Sela* in the land of Bozrah. Petra is the Greek word for 'rock'. Another name for Petra is the *Rose City* due to the red color of the stone out of which it is carved. Petra is famous for its rock-cut architecture and water conduit system. Geographically, Petra is nestled in a basin among the mountains and the heart of *Mount Seir*, which forms the eastern flank of *Arabah Valley* that runs from the *Dead Sea* to Eilat in the *Gulf of Aqaba*. As Edom signifies 'red' and Petra, 'rock', so too now at this prophetic time will the true *Rock of Israel*, Jesus execute His Wrath, 'red hot' and with blood.



Temple of the
WINGED LIONS
(Winged Dragon)

Main Street
River Moses



Gardens

Pool

Khafre
Alnilam

Khufu
Alnitak

Temple of the
WINGED LION
(Winged Dragon)

MAIN TEMPLE

Great
Audience hall

Menkaure
Mintaka

EZ-ZANTUR

Great Pyramids of Giza

ORION PATTERN

Alnitak

Alnilam

Mentaka

225°

Outline of Orion



Google Earth

The core of the ancient Petra *Temple Complex* is situated at an approximate 45 degree counter-clockwise rotation from the *Great Pyramid* complex in Giza. It appears that there are 3 main ancient temple structures that correlate to not only the *Great Pyramid* complex of Giza but to the *Orion Belt Stars*. This *Orion 3-Star* alignment is as follows. The *Temple of the Winged Lions* or *Lion* corresponds to the *Great Pyramid* of Khufu and the *Orion Star* of *Alnitak*. The *Main Temple* at Petra appears to correspond to the pyramid of Khafre and the *Orion Belt Star* of *Alnilam*. The 3rd ancient Petra structure of *Ez-Zantur* appears to correspond to the pyramid of *Menkaure* and the *Orion Star* of *Mintaka*, etc.

Image © 2018 CNES / Airbus

.13 nautical miles

.13 nautical miles

© Composition & Some Graphics by
LUIS B. VEGA
vegapost@hotmail.com
www.PostScripts.orr
FOR ILLUSTRATION PURPOSES ONLY

Main Sources
GoogleEarth.com
Wikipedia.com

Imagery Date: 6/7/2016 30°19'41.71" N 35°26'32.20" E elev 0 ft eye alt 2512 ft