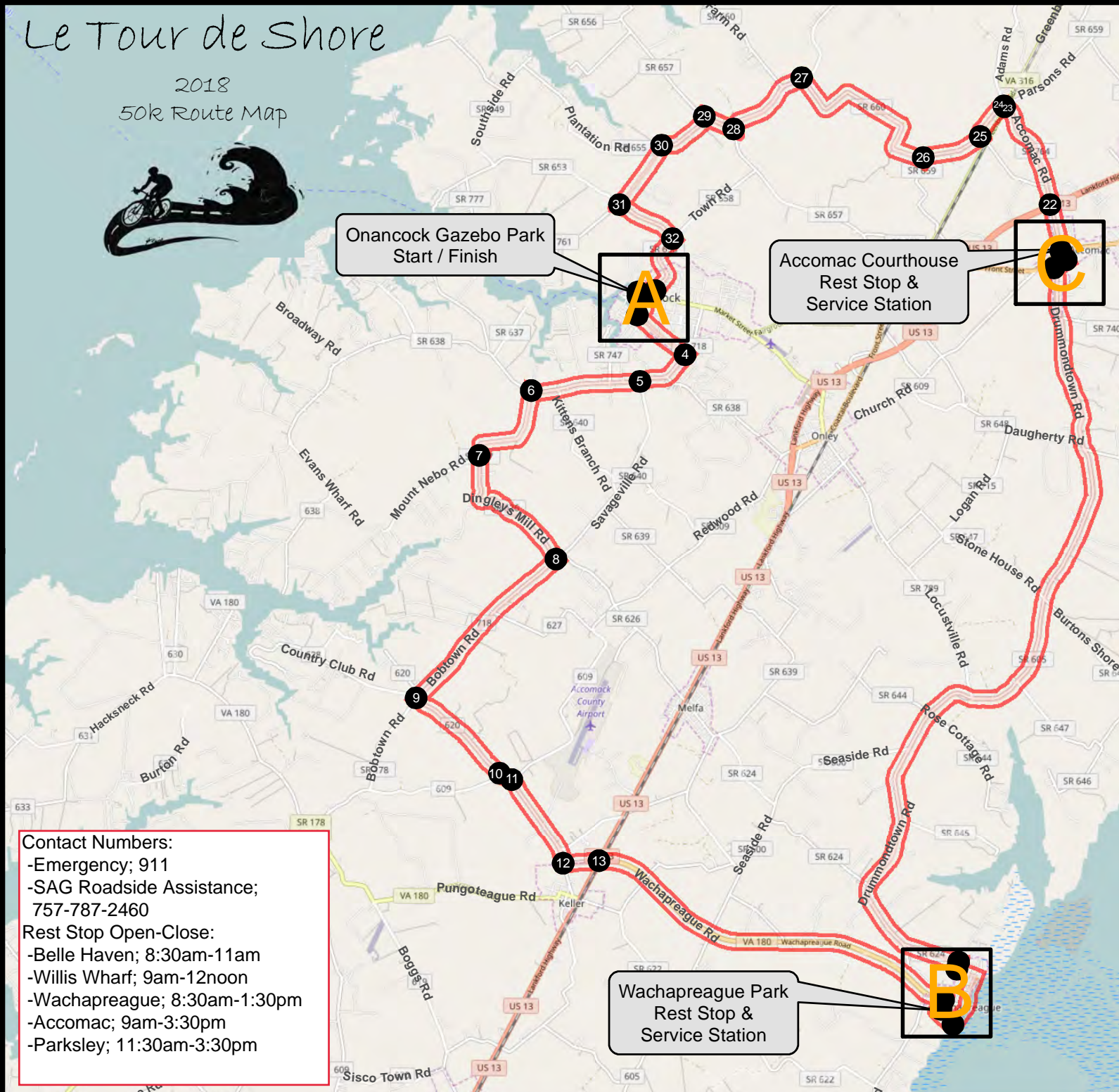
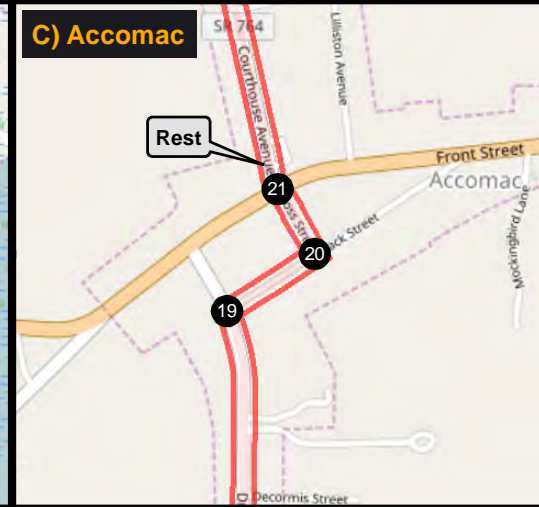
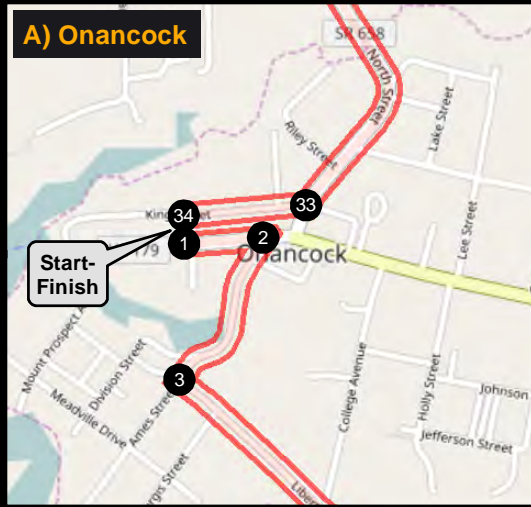


Le Tour de Shore

2018
50k Route Map



Contact Numbers:
 -Emergency; 911
 -SAG Roadside Assistance; 757-787-2460
Rest Stop Open-Close:
 -Belle Haven; 8:30am-11am
 -Willis Wharf; 9am-12noon
 -Wachapreague; 8:30am-1:30pm
 -Accomac; 9am-3:30pm
 -Parksley; 11:30am-3:30pm



Le Tour de Shore - 50k Cue Sheet

ID	Distance (from Start)	Turn	Road
1	0.0	Start	Start of route
2	0.1	R	Ames St
3	0.4	L	Liberty St
4	1.0	R	SR 718/Hill St
5	1.6	S	SR 638/Cashville Rd
6	2.8	L	SR 637/Mt Nebo Rd
7	3.8	L	SR 626/Dingleys Mill Rd
8	5.4	R	SR 718/Bobtown Rd
9	7.5	L	SR 620/Hollies Church Rd
10	8.7	S	SR 609/Hollies Church Rd
11	8.8	S	SR 620/Hollies Church Rd
12	9.9	L	SR 623/Adams Crossing
13	10.2	S	Cross US-13 onto SR 180 E/Wachapreague Rd
14	14.3	R	West St
15	14.4	R	Bayview Ave/South St
16	14.7	S	Atlantic Ave (Rest)
17	15.6	L	Liberty St
18	15.7	R	Church St
19	15.8	L	SR 624/Willis St
20	16.0	R	SR 605/Drummondtown Rd
21	24.7	R	Back St
22	24.8	L	Cross St
23	24.9	S	Cross Front St onto T-764/Courthouse Ave (Rest)
24	25.4	S	Cross US-13 onto SR 764/Accomac Rd
25	26.6	S	Cross SR 316 onto SR 763/Adams Rd
26	26.6	L	SR 659/Sawyer Rd
27	27.1	R	SR 659/Sawyer Rd
28	27.7	R	SR 660/New Branch Rd
29	29.7	L	SR 658/Bayside Rd
30	30.6	R	SR 657/Deep Creek Rd
31	31.0	L	SR 655/Plantation Rd
32	31.5	L	Chestnut Stump Rd
33	32.3	L	SR 653/Poplar Cove Rd
34	33.0	R	SR 658/Town St/North St
35	33.6	R	King St
36	33.8	End	End of route