












City of Fair Grove Missouri

Zoning Map

Revised:
September 22, 2020

Legend

-  A-1 Agricultural
-  R-1 Single Family Residential
-  R-2 2 Family Residential
-  R-3 Multi-Family Residential
-  R-4 Multi-Family Residential
-  R-MP Modular / Mfg. Housing
-  C-1 General Commercial
-  C-2 Historic Commercial
-  M-1 Industrial
-  PUD Planned Unit Development
-  City Limits



Produced by the
Greene County
GIS Office

