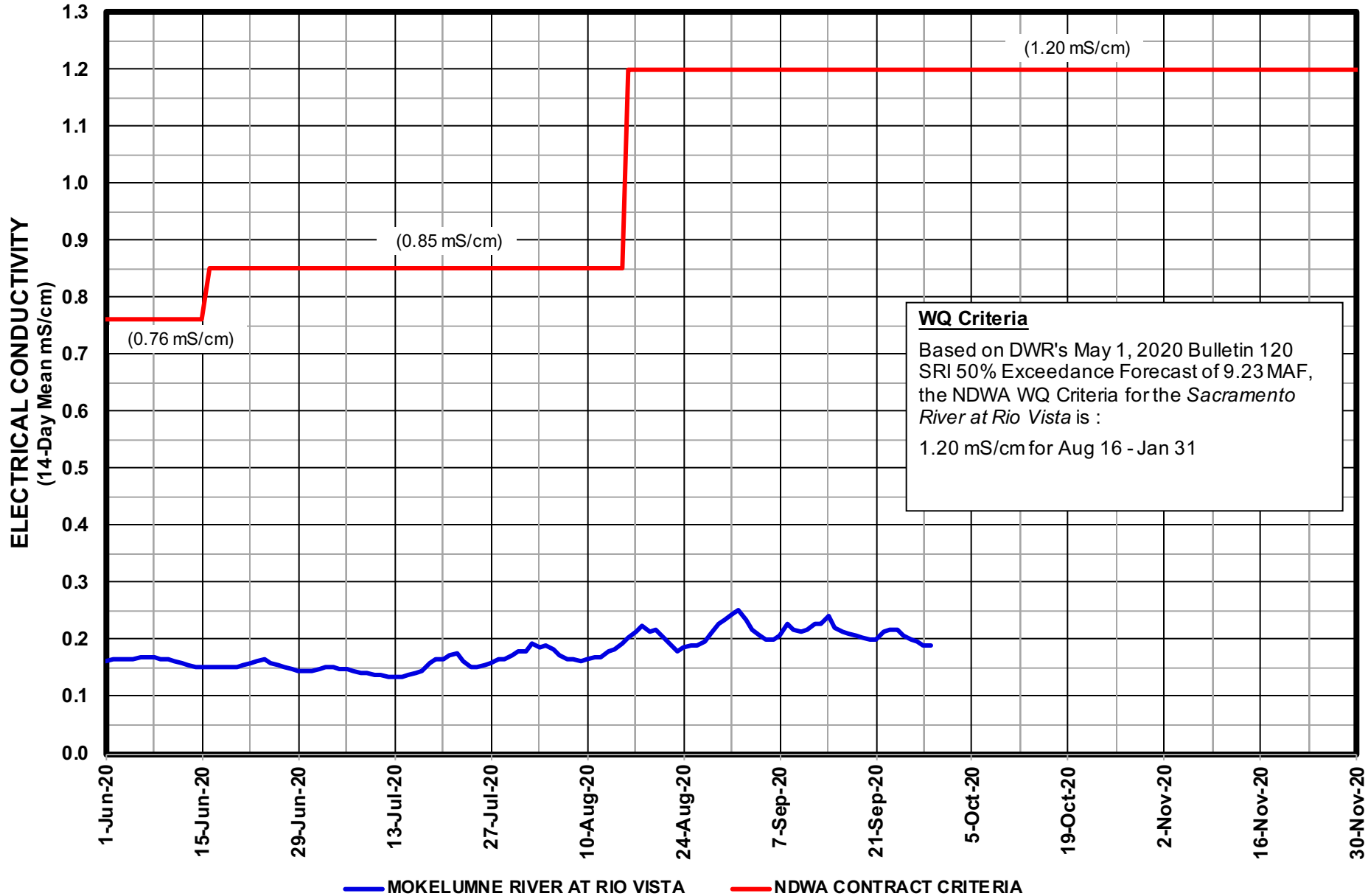


NORTH DELTA WATER AGENCY

SACRAMENTO RIVER AT RIO VISTA

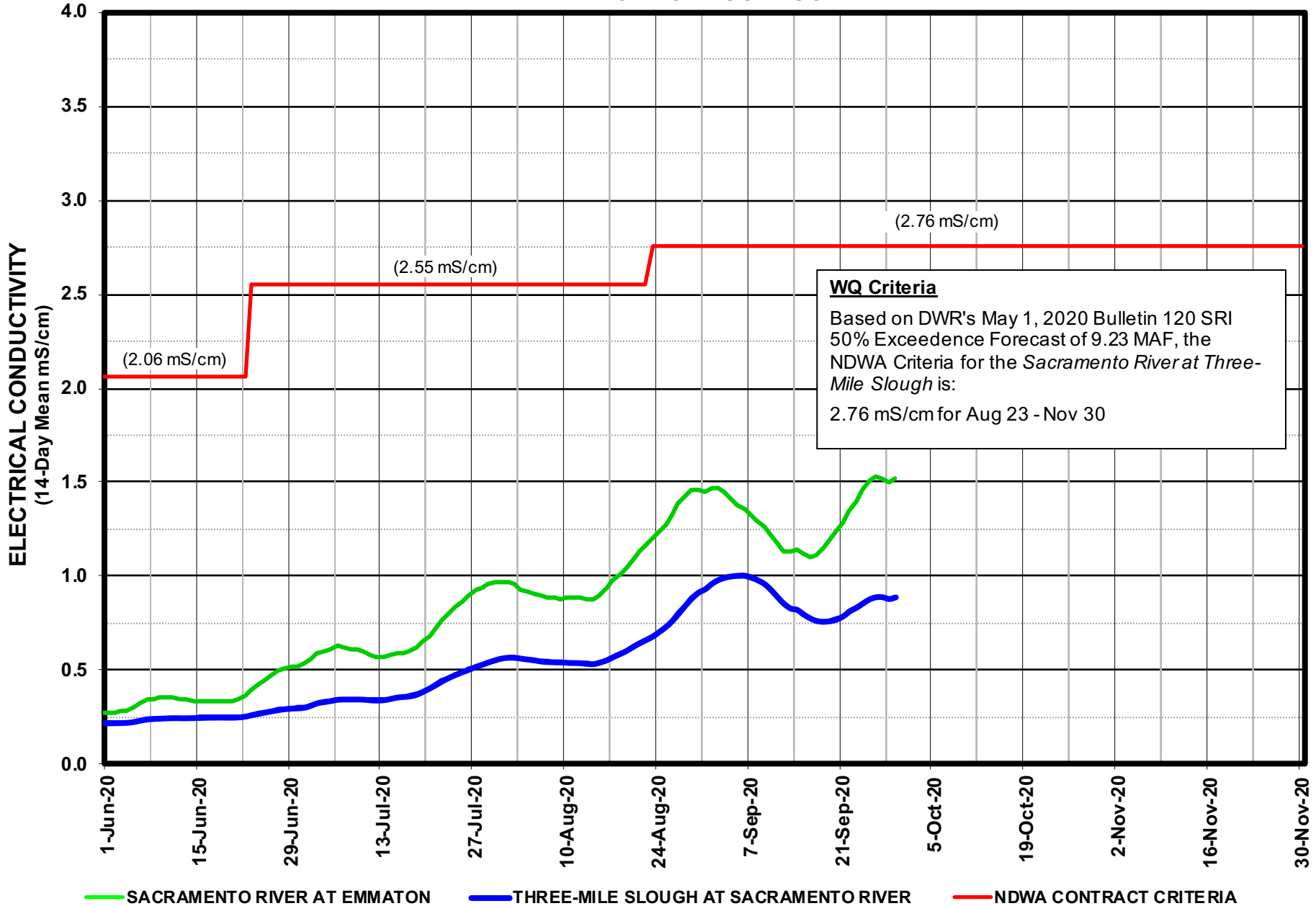
14-DAY MEAN ELECTRICAL CONDUCTIVITY



NORTH DELTA WATER AGENCY

SACRAMENTO RIVER AT THREE-MILE SLOUGH

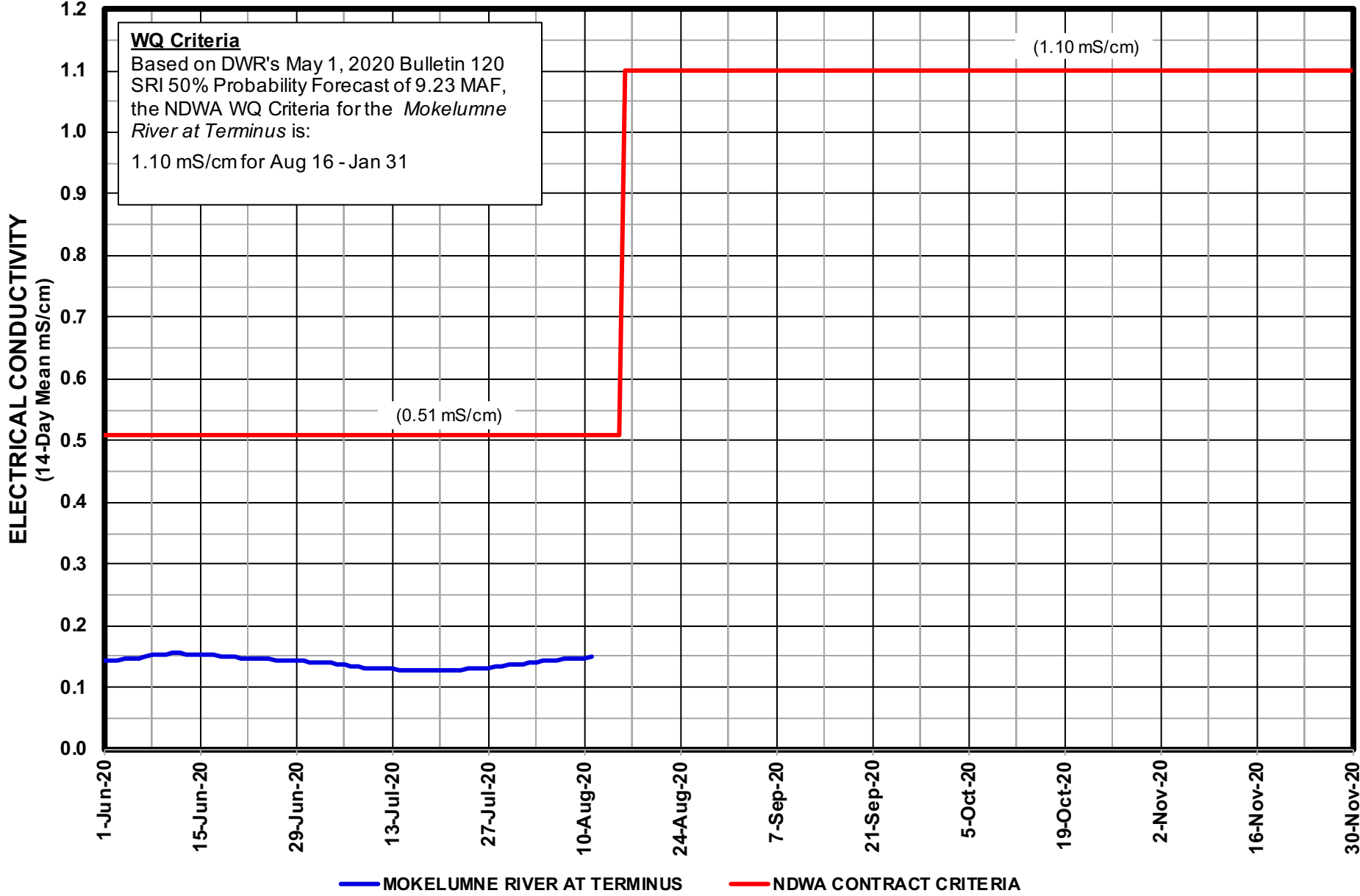
14-DAY MEAN ELECTRICAL CONDUCTIVITY



NORTH DELTA WATER AGENCY

MOKELUMNE RIVER AT TERMINUS (STATEN ISLAND)

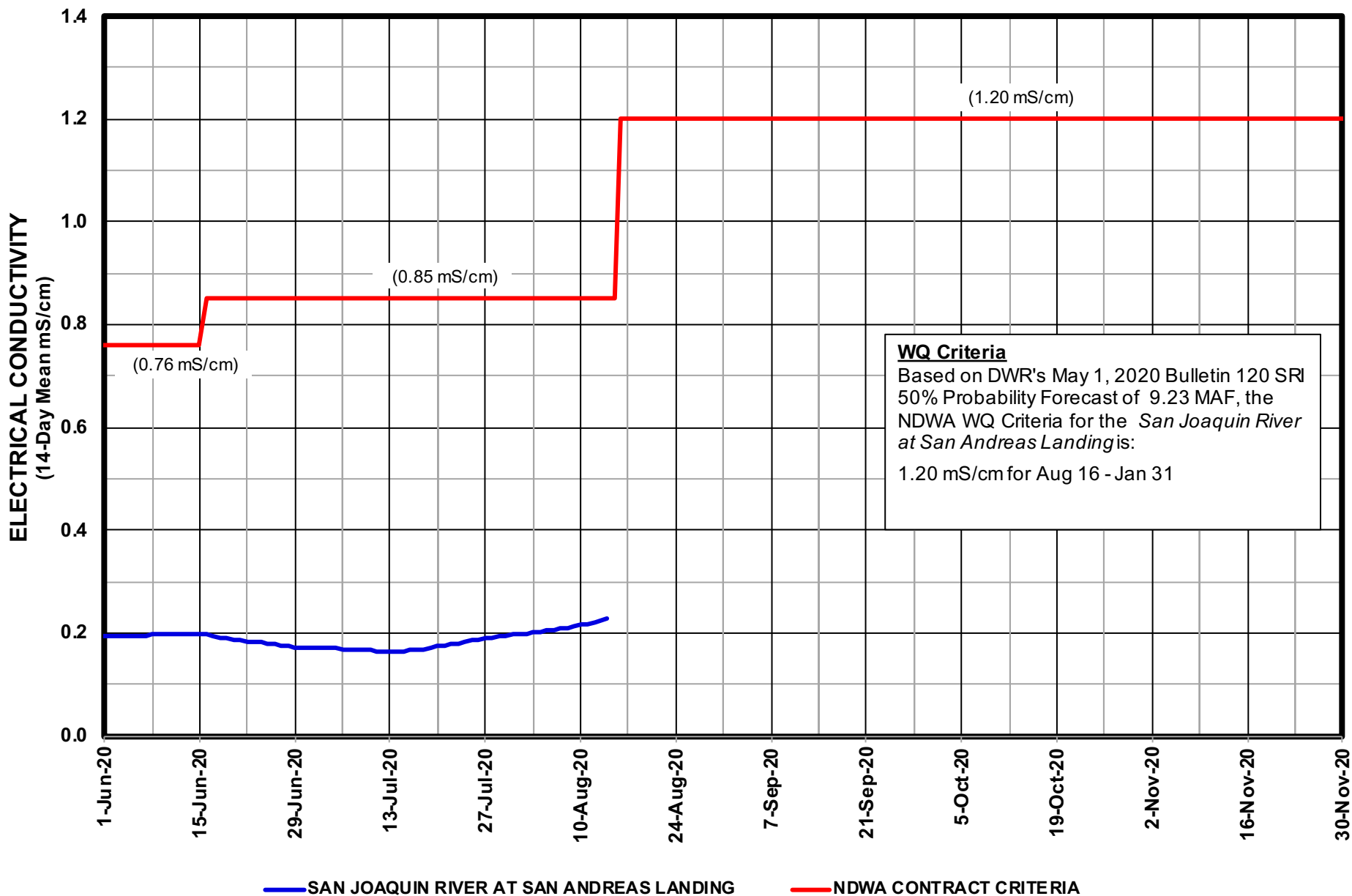
14-DAY MEAN ELECTRICAL CONDUCTIVITY



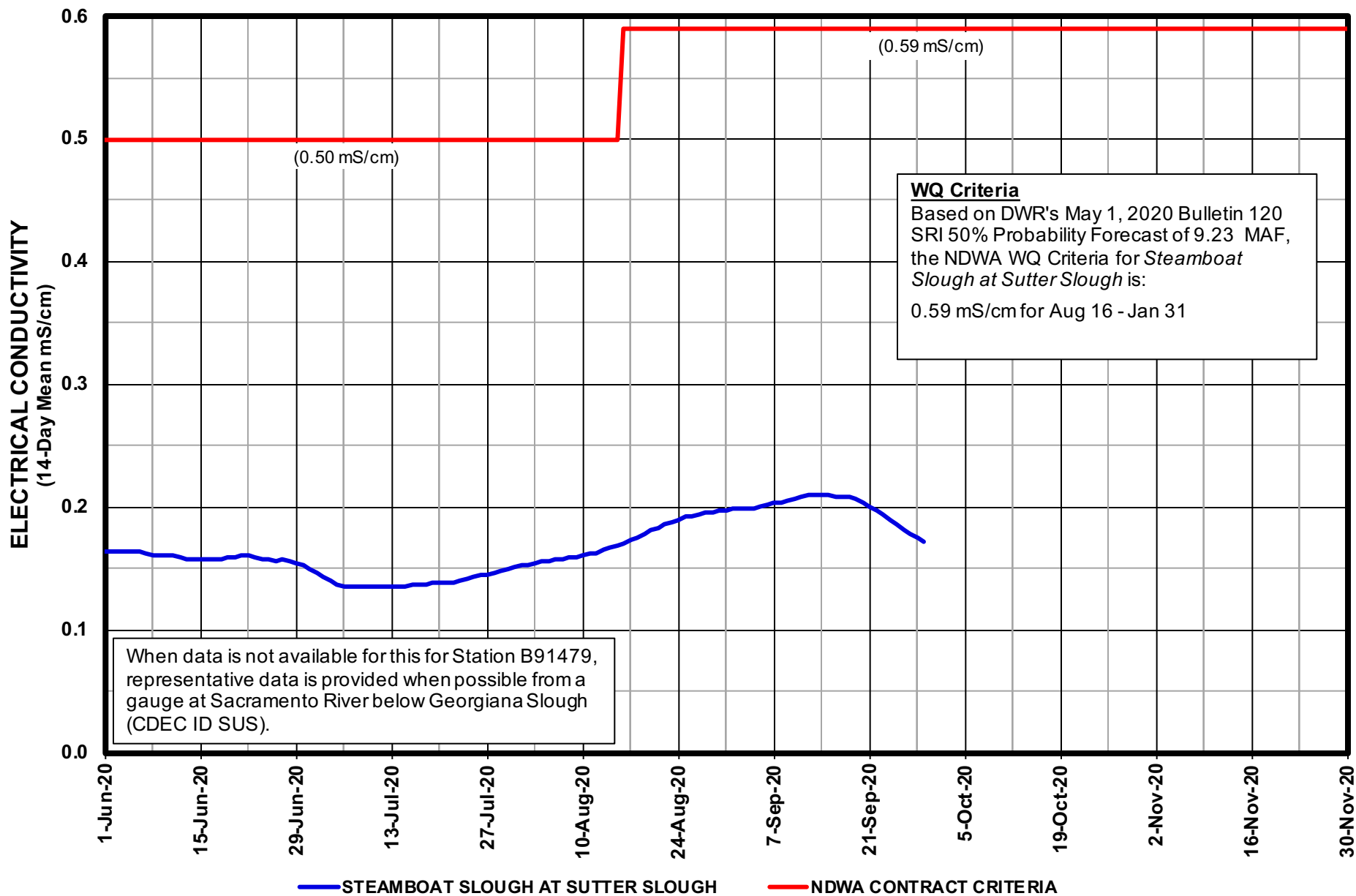
NORTH DELTA WATER AGENCY

SAN JOAQUIN RIVER AT SAN ANDREAS LANDING

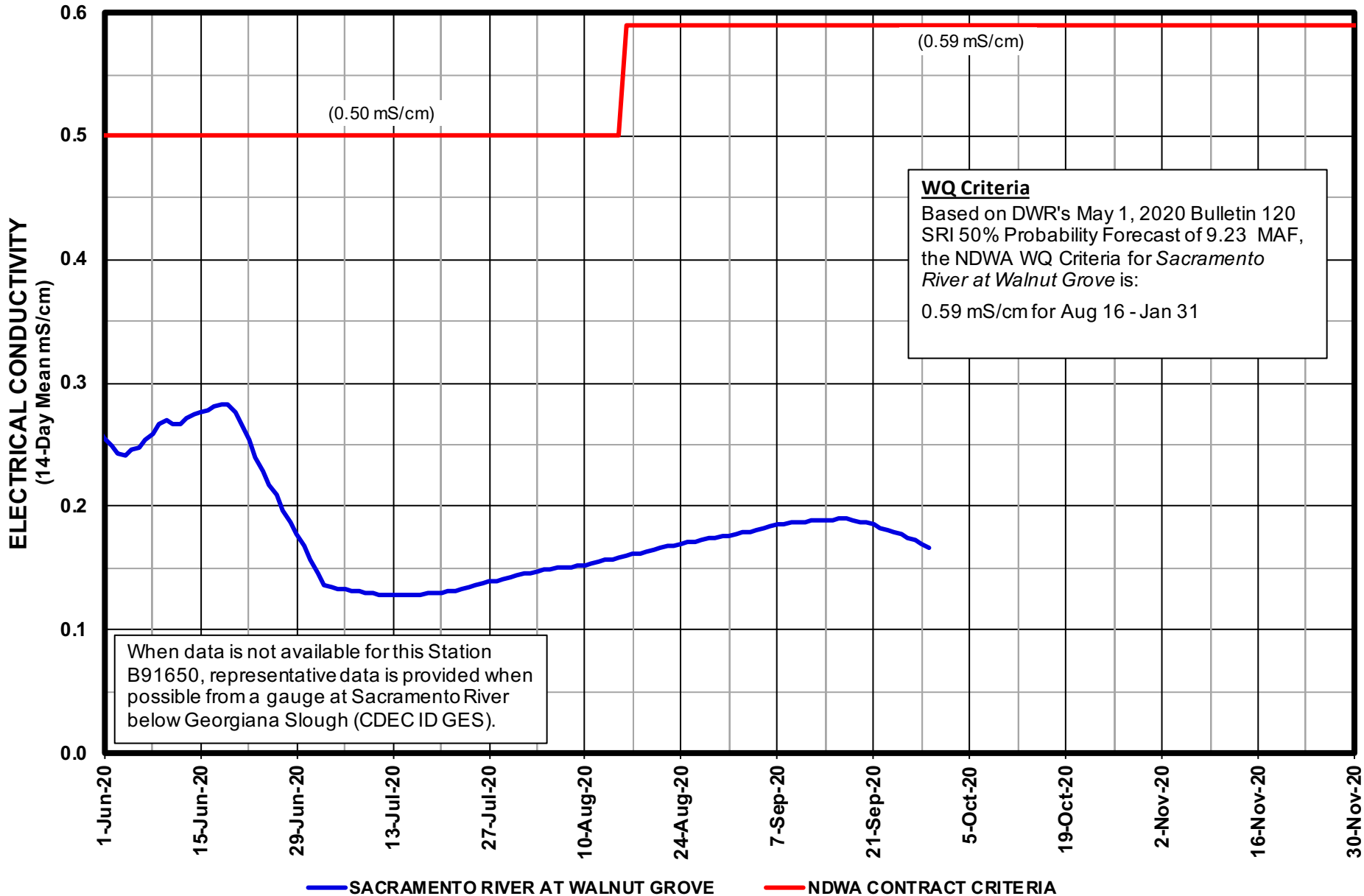
14-DAY MEAN ELECTRICAL CONDUCTIVITY



NORTH DELTA WATER AGENCY STEAMBOAT SLOUGH AT SUTTER SLOUGH 14-DAY MEAN ELECTRICAL CONDUCTIVITY



NORTH DELTA WATER AGENCY SACRAMENTO RIVER AT WALNUT GROVE 14-DAY MEAN ELECTRICAL CONDUCTIVITY



NORTH DELTA WATER AGENCY MOKELUMNE RIVER NEAR WALNUT GROVE 14-DAY MEAN ELECTRICAL CONDUCTIVITY

