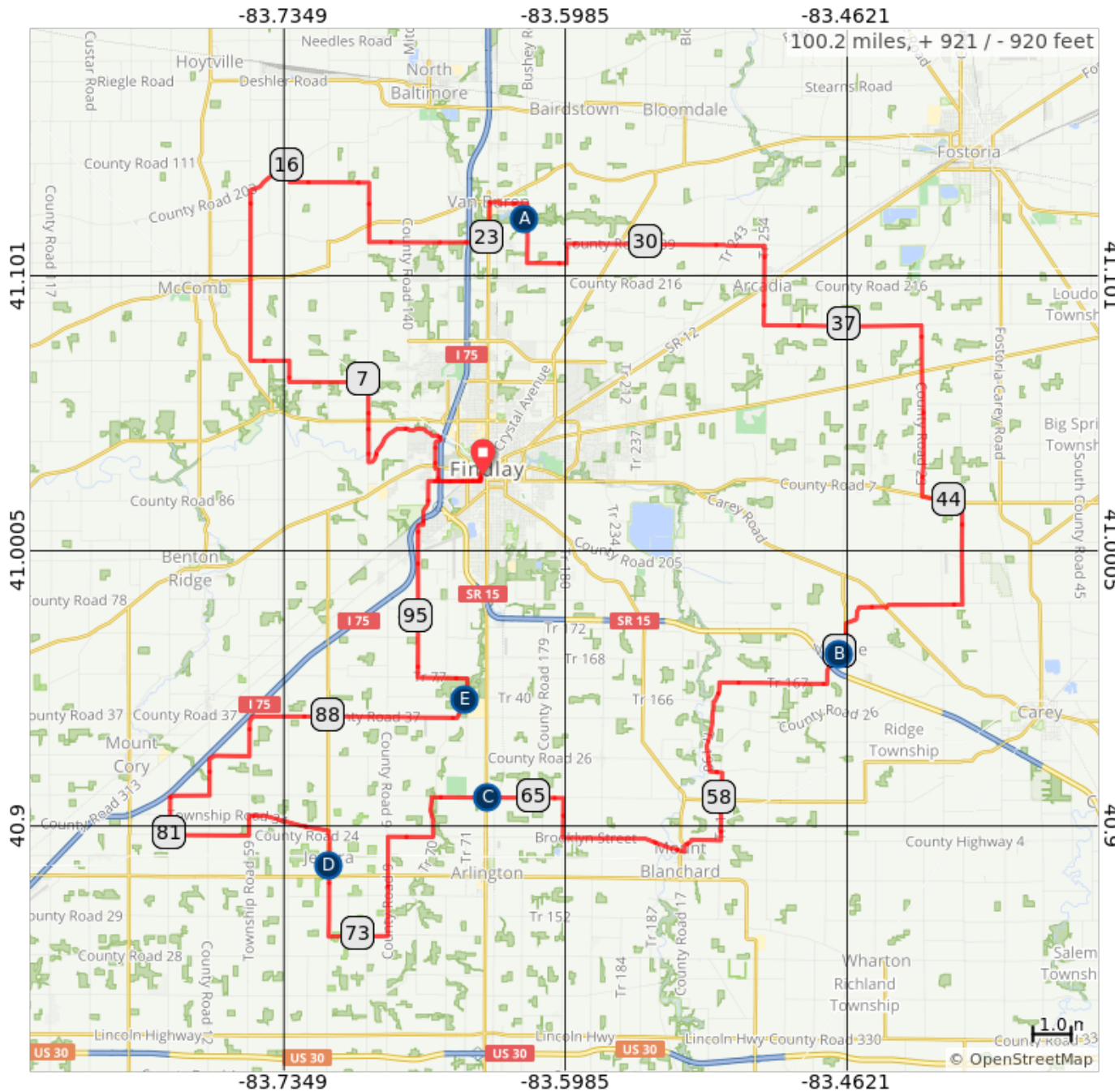




HHH 2020 - 100



Hancock Horizontal Hundred - 100 mile route



- A. Van Buren Rest Stop
- B. Vanlue Rest Stop
- C. Use caution crossing US 68
- D. Jenera Rest Stop
- E. Pleasant Valley Church Rest Stop

Num	Dist	Type	Note	Next	Prev
1.	0.0		Start of route	0.0	0.0
2.	0.0	←	L onto South West Street	0.2	0.0
3.	0.2	→	R onto W Sandusky St	1.1	0.2
4.	1.3	→	R onto Emma Street	1.2	1.1
5.	2.5	←	L onto South River Road	0.9	1.2
6.	3.4	→	R onto County Road 140	0.0	0.9
7.	3.5	←	L onto Tr 89	1.5	0.0
8.	4.9	→	R onto County Road 139	2.0	1.5
9.	6.9	←	L onto Tr 95	2.0	2.0
10.	8.9	→	R onto Township Road 135	0.5	2.0
11.	9.5	←	L onto Tr 96	1.0	0.5
12.	10.5	→	R onto County Road 131	4.3	1.0
13.	14.8	→	R onto County Road 203, C-203	1.2	4.3
14.	16.0	→	Sharp R onto Township Road 135	0.4	1.2
15.	16.4	←	L onto Township Road 112	2.0	0.4
16.	18.4	→	R onto Co Rd 139	1.5	2.0
17.	19.9	←	L onto Allen Twp 109	3.0	1.5
18.	22.9	←	L onto Co Rd 220	1.0	3.0
19.	23.9	→	R onto East Market Street, SR 613	0.2	1.0
20.	24.2		Sharp R onto Tr 218	0.8	0.2
21.	24.9	→	R onto Township Highway 229, TR 229	1.5	0.8
22.	26.4	←	L onto Township Road 108, TR 108	1.0	1.5
23.	27.4	←	L onto Allen Twp Rd 232	0.5	1.0

27.4 miles. +267/-240 feet

Num	Dist	Type	Note	Next	Prev
24.	27.9	→	R onto County Road 109, CR 109	5.0	0.5
25.	32.9	→	R onto Tr 254	2.0	5.0
26.	34.9	←	L onto County Road 214	4.0	2.0
27.	38.9	→	R onto County Road 23	4.3	4.0
28.	43.2	←	L onto County Road 7	1.0	4.3
29.	44.3	→	R onto County Road 11	2.6	1.0
30.	46.8	→	R onto County Road 3	2.0	2.6
31.	48.8	→	R onto SR 568	0.0	2.0
32.	48.8	←	L onto Tr 175	1.2	0.0
33.	50.1	←	L onto SR 330	0.8	1.2
34.	50.9	→	Sharp R onto North High Street	0.1	0.8
35.	51.0	←	L onto Crawford Street	0.1	0.1
36.	51.1	→	R onto John Street	0.1	0.1
37.	51.2	←	L onto Buffalo Street, SR 330	0.8	0.1
38.	52.0	→	R onto Tr 167	3.3	0.8
39.	55.2	←	L onto Tr 190	1.8	3.3
40.	57.0	←	L onto County Road 162	0.3	1.8
41.	57.3	→	R onto Tr 191	1.7	0.3
42.	59.0	→	R onto County Road 273	1.0	1.7
43.	60.0	←	L onto High Street	0.2	1.0
44.	60.2	→	R onto Park Street	3.1	0.2
45.	63.3	→	R onto Co Rd 182	1.0	3.1
46.	64.3	←	L onto Township Rd 25	3.3	1.0
47.	67.6	←	L onto County Road 70	1.0	3.3
48.	68.7	→	R onto County Road 24	1.1	1.0
49.	69.8	←	L onto County Road 9	2.5	1.1

42.4 miles. +434/-376 feet

Num	Dist	Type	Note	Next	Prev
50.	72.3	→	R onto Co Rd 31	1.5	2.5
51.	73.8	→	R onto County Rd 698	1.5	1.5
52.	75.3	↑	Continue onto OH-698 N/Main St	1.2	1.5
53.	76.5	←	L onto Township Rd 34	2.1	1.2
54.	78.5	←	L onto Township Road 59, T-59	0.5	2.1
55.	79.1	→	R onto County Road 24	0.7	0.5
56.	79.8	↑	Continue onto County Road 24	1.3	0.7
57.	81.1	→	R onto Tr 56, T-56	0.9	1.3
58.	82.0	→	R on Tr 25	1.0	0.9
59.	83.0	←	L onto County Road 12, C-12	0.9	1.0
60.	84.0	→	R onto County Road 26	1.0	0.9
61.	85.0	←	L onto Township Road 59, T-59	1.0	1.0
62.	86.0	→	R onto County Road 37, C-37	5.2	1.0
63.	91.2	←	L onto Co Rd 75	1.1	5.2
64.	92.2	←	L onto Trail 77/45 Sign says Tr 45	1.3	1.1
65.	93.5	→	R onto Trail 67/ Twp Rd 67	3.3	1.3
66.	96.8	↑	Continue onto Carlin St	0.6	3.3
67.	97.4	→	Continue onto Byal Ave	0.1	0.6
68.	97.5	←	L onto Harrison St	1.1	0.1
69.	98.6	→	R onto W Sandusky St	1.3	1.1
70.	99.9	←	L onto S West St	0.2	1.3
71.	100.1	→	R	0.0	0.2

30.3 miles. +207/-323 feet