

9/4/2011

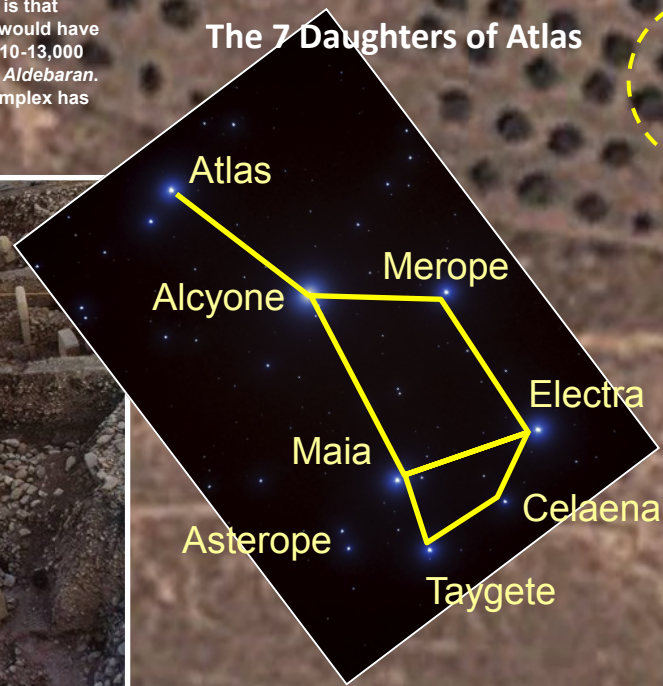
PLEIADIAN STARGATES OF GOBEKLI TEPE

The muzzle and lower head portion of the head of the bull functions as the base triangle. Interestingly, the right horn of the head depiction has a prominent point. It just so happens that a complex to the immediate right of it would thus correspond to the Star *El Nath*. This Star is associated with the 'Shepherd of the Cosmos', *Auriga* that was/is pierced by the right horn of *Taurus*. In addition, in keeping to the *Cosmic* template, the base triangle of the head of *Taurus* at *Göbekli Tepe* is perfectly bisected by the corresponding line of the *Ecliptic* in the sky. The notion that this 'head' is that of the constellation of *Taurus* is further corroborated with the outline or template of the actual *Taurus* constellation is superimposed on its 'head'. One does have to truncate the lines but in so doing, the actual dimensions do appear to approximate the 'horns' of the head and the corresponding local where the *Pleiades* would be. This are is where the only 4 circular complexes of A, B, C and D have been excavated. It is this theory of this study that each of the circular complexes corresponds to a Star of the *Pleiades*. Moreover, 3 other corresponding locals are not yet recognized but have been marked on the charts associated with this study for illustration purposes that indeed appear to correspond to the 7 points and T-shaped stone slabs that face each other.

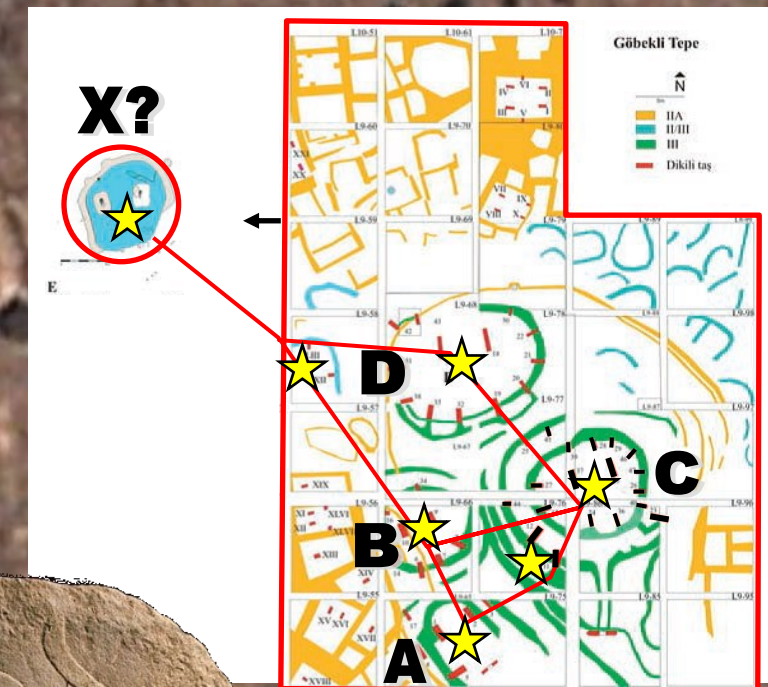

Not only is the 'head' of *Taurus* depiction on the site itself, but the entire body of the *Taurus* constellation is depicted along the ridges to the east of the site. The entire length is approximately 1/2 mile or .8 km. What is astonishing to consider is that these supposed primitive peoples with only stone hammers and strings would have had to view the entire breath of the area from an approximate altitude of 10-13,000 feet. In addition, a marker even corresponds to the Bull's Eye of the Star *Aldebaran*. Sadly, due to the current excavation, the corresponding *Face of Mars* complex has been all but erased.

THE PLEIADES

The 7 Daughters of Atlas



'STARGATES'? PORTALS



Google Earth

Image © 2017 DigitalGlobe

© Composition & Some Graphics by
LUIS B. VEGA
 vegapost@hotmail.com
 www.PostScripts.org
 FOR ILLUSTRATION PURPOSES ONLY

Main Sources
 GoogleEarth.com
 Wikipedia.com

Tour Guide

2006

Imagery Date: 9/4/2011 37°13'23.51" N 38°55'21.19" E elev 0 ft eye alt 715 ft