

When recorded, please mail to:

Oquirrh Mountain Water Company  
P.O. Box 540478  
North Salt Lake, UT 84054

Tooele Assessor Parcel Nos.: (portions) 05-018-0-0018 and 15-071-0-0004

**DECLARATION OF COVENANTS, CONDITIONS AND RESTRICTIONS FOR  
WATER CONSERVATION BRIDLE WALK ACRES SUBDIVISION**

**PHASES 1 AND 2**

THIS DECLARATION OF COVENANTS, CONDITIONS AND RESTRICTIONS FOR WATER CONSERVATION AT THE **BRIDLE WALK ACRES SUBDIVISION—PHASES 1 AND 2** (the “Water Declaration”) is made effective as of December, 15, 2016 (the “Effective Date”), by BRIDLEWALK INVESTORS LLC, a Utah limited liability company (referred to herein as “Declarant”), with respect to the following:

WHEREAS, the Declarant intends to file for recordation in official records of the Recorder of Tooele County, Utah (the “Official Records”) the **Bridle Walk Acres Subdivision—Phase 1 and Phase 2** (collectively the “Plats”) upon the real property located in Tooele County, State of Utah, and more particularly described on Exhibit “A” attached hereto (the “Land”) in order to subdivide it into forty-two (42) single-family residential Lots (a “Lot” or if more than one, “Lots”);

WHEREAS, water service to the Lots within the Plats is provided by OQUIRRH MOUNTAIN WATER COMPANY, a Utah non-profit mutual water company (“OMWC”);

WHEREAS, at the time of purchase of each Lot, the Declarant has provided to the owner (“Owner”) of each Lot the number of shares of OMWC Class B Common Stock (“OMWC Class B Stock”) as provided for and defined below as the Overall Water Allowance;

WHEREAS, one share of OMWC Class B Stock entitles the holder thereof to zero point six five (0.65) acre foot (“AF”) of water annually, which equates to approximately 211,803.15 gallons of water per year;

WHEREAS, water is a relatively scarce and valuable resource in the State of Utah and the Declarant desires to promote and ensure its conservation and efficient use on the Lots;

WHEREAS, this Water Declaration is intended to assist the Owners of Lots in designing, implementing, and operating a Landscape Plan (defined below) that will be aesthetically pleasing while at the same time one that can be sustained over the long run within the Overall Water Allowance;

WHEREAS, if an Owner exceeds his or her annual Overall Water Allowance, OMWC’s overuse or overage rates will apply, which are structured to be more costly to the Owners

(compared with the standard assessments per share) in order to encourage the conservation of water;

WHEREAS, based upon the average water use of a homeowner in the OMWC's service area, residential customers on average consume for Indoor Use (defined below) approximately zero point two five (0.25) AF or 81,463 gallons of water per year (the "Indoor Use Allowance");

WHEREAS, the Declarant desires to file this Water Declaration in order to promote water conservation and to specify the manner in which water may be used upon the Lots within the Plats.

NOW, THEREFORE, Declarant hereby declares that all of the Land and the Lots created therein are hereby subjected to the provisions of this Water Declaration and shall be sold, transferred, conveyed, used, leased, occupied, developed, resided upon, landscaped, mortgaged, or otherwise hypothecated or otherwise encumbered, and held subject to the terms of this Water Declaration hereinafter set forth, and which shall run with the title to, the Land and Lots hereby or hereafter made subject hereto. This Water Declaration shall be binding on all persons having any right, title, or interest in all or any portion of the Land and Lots now or hereafter made subject hereto, their respective heirs, legal representatives, successors, successors-in-title, and assigns.

1. DEFINITIONS. The following words, when used in this Water Declaration shall have the following meanings:

(a) "Bubbler": An irrigation head that delivers water to the root zone by "flooding" the planted area, usually measured in gallons per minute. Bubblers exhibit a trickle, umbrella or short stream pattern.

(b) "Drip Emitter": Drip irrigation fittings that deliver water slowly at the root zone of the plant, usually measured in gallons per hour.

(c) "Extra-Drought Tolerant Plant": A plant that can survive without irrigation throughout the year once established, although supplemental water may be desirable during drought periods for improved appearance and disease resistance.

(d) "Grading Plan": The Grading Plan shows all finish grades, spot elevations as necessary and existing and new contours with the developed landscaped area.

(e) "Ground Cover": Material planted in such a way as to form a continuous cover over the ground that can be maintained at a height not more than 12 inches.

(f) "Hardscape": Patios, decks and paths. Does not include driveways and sidewalks.

(g) "Indoor Use": Use of water within the residential dwelling on a Lot for domestic purposes, excluding Outdoor Use of water.

(h) "Irrigation Efficiency": The measurement of the amount of water beneficially applied, divided by the total amount of water applied. Irrigation efficiency is

derived from measurements and estimates of irrigation system hardware characteristics and management practices.

(i) “Irrigation Plan”: The Irrigation Plan shows the components of the irrigation system with water meter size, backflow prevention, Precipitation Rates, flow rate and operating pressure for each irrigation circuit, and identification of all irrigation equipment.

(j) “Landscape Plan”: The preparation of a graphic and written criteria, specifications, and detailed plans to arrange and modify the effects of natural features such as plantings, ground and water forms, circulation, walks and other features to comply with the provisions of this Water Declaration. The Landscape Plan may include a Planting Plan, an Irrigation Plan, a Grading Plan, and an Irrigation Schedule.

(k) “Landscape Zone”: A portion of the landscaped area having plants with similar water needs, areas with similar microclimate (i.e., slope, exposure, wind, etc.) and soil conditions, and areas that will be similarly irrigated. A Landscape Zone can be served by one irrigation valve, or a set of valves with the same schedule.

(l) “Landscaping”: Any combination of living plants, such as trees, shrubs, vines, ground covers, flowers, or grass; natural features such as rock, stone, or bark chips; and structural features, including but not limited to, fountains, reflecting pools, outdoor art work, screen walls, fences or benches.

(m) “Mulch”: Any material such as bark, wood chips or other materials left loose and applied to the soil.

(n) “Outdoor Use”: The use of water on a Lot for irrigation of Landscaping and other uses outside of a residential dwelling, but excluding Indoor Use.

(o) “Planting Plan”: A Planting Plan identifies and locates new and existing trees, shrubs, Ground Covers, Turf areas, driveways, sidewalks, Hardscape features, and fences.

(p) “Precipitation Rate”: The depth of water applied to a given area, usually measured in inches per hour.

(q) “Rain Shut-Off Device”: A device wired to the automatic controller that shuts off the irrigation system when it rains.

(r) “Runoff”: Irrigation water that is not absorbed by the soil or landscape area to which it is applied and which flows onto other areas.

(s) “Spray Sprinkler”: An irrigation head that sprays water through a nozzle.

(t) “Stream Sprinkler”: An irrigation head that projects water through a gear rotor in single or multiple streams.

(u) “Turf”: A surface layer of earth containing mowed grass with its roots.

(v) “Water Audit”: An on-site survey and measurement of irrigation equipment and management efficiency, and the generation of recommendations to improve Irrigation Efficiency.

2. WATER ALLOCATIONS. At the time of conveyance of each Lot to the initial Owner, the Declarant shall sell, assign, and transfer to such Owner zero point six five (0.65) shares of OMWC Class B Stock (which equates to 0.65 AF), which allows the Owner the use of approximately 211,803 gallons of water annually for both Indoor Use and Outdoor Use (the “Overall Water Allocation”). Subtracting the Indoor Use Allocation of 0.25 AF per year from the Overall Allocation of 0.65 AF per year leaves an allowance for outdoor water use of approximately 0.40 AF or approximately 130,340 gallons per year (the “Outdoor Water Allocation”).

3. LANDSCAPE PLAN. Each Owner may prepare a Landscape Plan and may submit the same to OMWC, for OMWC’s non-binding review and input at the address provided at the top of the first page of this Declaration or to such other address as OMWC shall from time to time provided notice of to all of the Owners of the Lots. The Landscape Plan may include, but is not required to include, the following items:

(a) Planting Plan. A detailed Planting Plan drawn at a scale that clearly identifies the following:

(i) Location of all plant materials, a legend with botanical and common names, and size of plant materials;

(ii) Property lines and street names;

(iii) Existing and proposed buildings, walls, fences, utilities, paved areas and other site improvements;

(iv) Existing trees and plant materials to be removed or retained;

(v) Designation of Landscape Zones;

(vi) Details and specifications for tree staking, soil preparation, and other planting work; and

(vii) Location of all area within a Lot to be left in native vegetation.

(b) Irrigation Plan. A detailed Irrigation Plan drawn at the same scale as the Planting Plan may contain, but is not required to contain, the following information:

(i) Layout of the irrigation system and a legend summarizing the type and size of all components of the system, including manufacturer name and model numbers;

(ii) Static water pressure in pounds per square inch (psi) at the point of connection to OMWC’s water supply;

(iii) Flow rate in gallons per minute and design operating pressure in psi for each valve and Precipitation Rate in inches per hour for each valve with Spray Sprinklers or Stream Sprinklers; and

(iv) Installation details for irrigation components.

(v) The Irrigation Plan, when taken together with other Outdoor Uses of water, should be designed not to use more than the Outdoor Water Allocation.

(c) Grading Plan. A Grading Plan drawn at the same scale as the Planting Plan may contain, but is not required to contain, the following information:

(i) Property lines and street names, existing and proposed buildings, walls, fences, utilities, paved areas and other site improvements, and

(ii) Existing and finished contour lines and spot elevations as necessary for the proposed site improvements.

(d) Irrigation Schedule. Declarant recommends that a monthly Irrigation Schedule be prepared that covers the initial 120-day plant establishment period and the typical long-term use period. This schedule may contain, but is not required to contain, a table with the following information for each valve:

(i) Plant type (for example, Turf, trees, low water use plants);

(ii) Irrigation type (for example, Sprinklers, Drip Emitters, Bubblers);

(iii) Flow rate in gallons per minute;

(iv) Precipitation Rate in inches per hour (sprinklers only);

(v) Run times in minutes per cycle or per station per day;

(vi) Number of water days per week;

(vii) Cycle time to avoid Runoff; and

(viii) Estimated monthly Outdoor Use water consumption.

4. LANDSCAPE DESIGN STANDARDS. Declarant recommends that the Landscape Plan be based upon the following Landscape Design Standards:

(a) Plant Selection. Plants selected for landscape areas should consist of plants that are well-suited to the microclimate and soil conditions at the Land. Plants with similar water needs should be grouped together as much as possible. A partial list of recommended plant species is included in Exhibit "B" attached hereto. Furthermore, Owners and their landscape designers are encouraged to visit: <http://www.waterwiseplants.utah.gov/> and <http://www.conservewater.utah.gov/> for additional input and guidance. It is recommended that areas landscaped with Turf be minimized.

(b) Transition Areas. For projects located at the interface between urban areas and natural open space (non-irrigated), Extra-Drought Tolerant Plants should be selected that will blend with the native vegetation and are fire resistant or fire retardant. Plants with low fuel volume or high moisture content should be emphasized. Plants that tend to accumulate excessive amount of dead wood or debris should be avoided.

(c) Mulch. After completion of all planting, all irrigated non-Turf areas should be covered with a minimum four inch layer of Mulch to retain water, inhibit weed growth, and moderate soil temperature. Non-porous material should not be placed under the mulch.

(d) Soil Preparation. Soil preparation should be suitable to provide healthy growing conditions for the plants and to encourage water infiltration and penetration. Soil preparation should include scarifying the soil to a minimum depth of six inches and amending the soil with organic material as needed.

5. IRRIGATION DESIGN STANDARDS. Declarant recommends that the Irrigation Plan be based upon the following Irrigation Design Standards:

(a) Automatic Controller. All irrigation systems should include an electric automatic controller with multiple program and multiple repeat cycle capabilities and a flexible calendar program. All controllers should be equipped with an automatic Rain Shut-Off Device.

(b) Distinct Valves. Each valve should irrigate a landscape with similar site, slope and soil conditions and plant materials with similar watering needs. Turf and non-Turf areas should be irrigated on separate valves. Drip Emitters and Bubblers, Spray Sprinklers, and Stream Sprinklers should be placed on separate valves.

(c) Tree Irrigation. Drip Emitters or a Bubbler should be provided for each tree. Bubblers should not exceed 1.5 gallons per minute per device. Bubblers for trees should be placed on a separate valve.

(d) Sprinklers. Sprinklers should have matched Precipitation Rates with each control valve circuit.

(e) Drip Irrigation Lines. Drip irrigation lines are generally located above ground but covered by Mulch. Filters and end flush valves should be provided as necessary.

(f) Irrigation Hours. Valves with Spray Sprinklers or Stream Sprinklers should be scheduled to operate between 6 p.m. and 10 a.m. to reduce water loss from wind and evaporation.

(g) Repeat Cycles. Program valves for multiple repeat cycles should be utilized where necessary to reduce Runoff, particularly on slopes and soils with slow infiltration rates.

6. INDOOR WATER USE. To stay within the Indoor Water Allocation, it is recommended that Owners utilize water conserving appliances and fixtures.

7. TURF LIMITATIONS; PLANTER AREAS. It is recommended that the amount of Turf area should not exceed five thousand (5,000) square feet in order to stay within the Overall Water Allocation and avoid water overage fees. The landscaping diagrams attached hereto as Exhibit "C" provide examples of a possible landscaping configurations for typical Lots. Planter areas should conform as closely as possible to the Planting Plan (or requirements of the Planting Plan if a Planting Plan had been prepared).

8. WATER AUDITS. Declarant and/ OMWC shall have the right to perform Water Audits at any time before, during or after the irrigation system and landscape installation, and recommend corrective measures to the applicable Owner to maximize water conservation.


9. PERSONS BOUND BY THIS WATER DECLARATION. The covenants, conditions, and restrictions in Section 2 hereof pertaining to water allocations shall run with the land, and all Owners, purchasers or occupants thereof shall, by acceptance of contracts or deeds, possession or occupancy, be conclusively deemed to have consented and agreed with the present and future Owner(s) of each Lot and Declarant, and with their respective successors and assigns to conform to and observe the covenants, conditions, restrictions and stipulations set forth in Section 2 of this Water Declaration. All other provisions of this Declaration are intended by Declarant to be non-binding guidelines and recommendations.

10. DURATION. The provisions of this Water Declaration shall be and remain effective in perpetuity.

11. AMENDMENT. This Water Declaration may be changed, altered or amended, at any time by the affirmative action of the Owners of 67% of the eligible votes of Owners of Lots within the Plats. Any amendment so authorized shall be accomplished through the recordation with the Official Records of an instrument executed by such Owners. Notwithstanding the foregoing, the water allocations provided for in Section 2 of this Declaration may not be amended.

IN WITNESS WHEREOF, the undersigned, as the Owner of the Land, has executed this Water Declaration as of the Effective Date.

BRIDLEWALK INVESTORS LLC,  
a Utah limited liability company

By:   
Howard J. Schmidt, Manager


STATE OF UTAH )  
 ) : ss.  
COUNTY OF Davis )

On the 15<sup>th</sup> day of December, 2016, personally appeared before me Howard J. Schmidt who being by me duly sworn did say is the Manager of Bridlewalk Investors LLC, a Utah limited liability company, and that the within and foregoing instrument was signed on behalf of said limited liability company.

Denise Bagley  
NOTARY PUBLIC  
Residing at: Salt Lake City

My Commission Expires:

6/28/2020





**EXHIBIT "A"**

**LEGAL DESCRIPTION FOR THE LAND**

The following parcels located in Tooele County, State of Utah:

**BRIDLE WALK ACRES SUBDIVISION PHASE 1**

COMMENCING AT THE CENTER QUARTER CORNER OF SECTION 2, TOWNSHIP 2 SOUTH, RANGE 4 WEST, SALT LAKE BASE AND MERIDIAN AND RUNNING THENCE NORTH, A DISTANCE OF 567.48 FEET; THENCE WEST, A DISTANCE OF 381.28 FEET TO THE POINT OF BEGINNING FOR THIS DESCRIPTION:

THENCE SOUTH 2°38'22" EAST, A DISTANCE OF 227.93 FEET; THENCE ALONG THE ARC OF A CURVE TO THE LEFT, HAVING A RADIUS OF 894.10 FEET, THE CENTER OF WHICH BEARS SOUTH 2°38'22" EAST, THROUGH A CENTRAL ANGLE OF 5°10'35", A DISTANCE OF 80.78 FEET; THENCE SOUTH 0°04'51" EAST, A DISTANCE OF 593.18; THENCE ALONG THE ARC OF A CURVE TO THE RIGHT, HAVING A RADIUS OF 954.00 FEET, THE CENTER OF WHICH BEARS SOUTH 7°19'32" EAST, THROUGH A CENTRAL ANGLE OF 8°01'48", A DISTANCE OF 133.70 FEET; THENCE SOUTH, A DISTANCE OF 370.27 FEET; THENCE SOUTH 18°42'06" EAST, A DISTANCE OF 212.85 FEET; THENCE SOUTH 22°39'46" EAST, A DISTANCE OF 60.56 FEET; THENCE SOUTH 0°24'00" WEST, A DISTANCE OF 508.00 FEET, TO THE NORTHWESTERLY SIDELINE OF CENTER STREET (60.00 FEET WIDE); THENCE SOUTH 43°59'33" WEST, ALONG SAID SIDELINE, A DISTANCE OF 170.49 FEET; THENCE ALONG THE ARC OF A CURVE TO THE LEFT, HAVING A RADIUS OF 25.00 FEET, THE CENTER OF WHICH BEARS NORTH 46°00'29" WEST, THROUGH A CENTRAL ANGLE OF 89°45'57", A DISTANCE OF 39.17 FEET; THENCE NORTH 45°46'28" WEST, A DISTANCE OF 44.35 FEET; THENCE ALONG THE ARC OF A CURVE TO THE RIGHT, HAVING A RADIUS OF 180.00 FEET, THROUGH A CENTRAL ANGLE OF 46°15'56", A DISTANCE OF 145.35 FEET; THENCE ALONG THE ARC OF A CURVE TO THE LEFT, HAVING A RADIUS OF 25.00 FEET, THROUGH A CENTRAL ANGLE OF 93°38'20", A DISTANCE OF 40.86 FEET; THENCE ALONG THE ARC OF A CURVE TO THE LEFT, HAVING A RADIUS OF 170.00 FEET, THROUGH A CENTRAL ANGLE OF 42°05'09", A DISTANCE OF 124.87 FEET; THENCE SOUTH 44°13'31" WEST, A DISTANCE OF 427.79 FEET; THENCE SOUTH 0°16'29" EAST, A DISTANCE OF 96.08 FEET; THENCE SOUTH 72°44'56" WEST, A DISTANCE OF 219.57 FEET; THENCE NORTH 0°16'29" WEST, A DISTANCE OF 352.00 FEET; THENCE NORTH 1°05'00" EAST, A DISTANCE OF 111.50; THENCE NORTH 0°04'51" WEST, A DISTANCE OF 1335.05 FEET; THENCE SOUTH 89°28'37" WEST, A DISTANCE OF 137.00 FEET; THENCE NORTH, A DISTANCE OF 571.74 FEET; THENCE EAST, A DISTANCE OF 14.60

FEET; THENCE NORTH 89°31'32" EAST, A DISTANCE OF 821.86 FEET, TO THE POINT OF BEGINNING.

## BRIDLE WALK ACRES SUBDIVISION PHASE 2

A parcel of land located in the West 1/2 and the Southeast 1/4 of Section 2, Township 2 South, Range 4 West, Salt Lake Base & Meridian.

Beginning at the Center monument of said Section 2; thence S.00°06'00"E. 700.20 ft.; thence Easterly 70.06 ft. along the arc of a 180.00 ft. radius curve to the right (Note: Chord Bears N.82°40'44"E. 69.62 ft. Central Angle 22°18'05") to the point of tangency with a 15.00 ft. radius curve to the left; thence Northeasterly 21.56 ft. along the arc of said 15.00 ft. radius curve (Note: Chord Bears N.52°39'26"E. 19.75 ft. Central Angle 82°20'40"); thence East 67.04 ft.; thence S.11°31'30"W. 61.07 ft. to the point of tangency with a 100.00 ft. radius curve to the left; thence Southerly 103.86 ft. along the arc of said 100.00 ft. radius curve (Note: Chord Bears S.18°13'49"E. 99.26 ft. Central Angle 59°30'30"); thence S.47°59'00"E. 83.20 ft. to the existing northwesterly right of way line of Center Street; thence S.42°01'00"W. 280.00 ft. along said right of way line; thence along the boundary line of Lot 11, Lucin Acres the following 4 calls; N.16°38'30"W. 325.18 ft.; S.66°38'00"W. 48.96 ft.; S.62°54'34"W. 41.85 ft.; S.59°31'30"W. 111.79 ft.; thence along the East boundary line of Bridle Walk Acres Subdivision, Phase 1 the following 7 calls; N.22°38'51"W. 60.55 ft.; N.18°42'06"W. 212.85 ft.; North 370.27 ft.; Easterly 133.70 ft. along the arc of a 954.10 ft. radius curve to the left (Note: Chord Bears S.86°41'20"W. 133.60 ft. Central Angle 08°01'45"); N.0°04'51"W. 593.18 ft.; thence Easterly 80.78 ft. along the arc of a 894.10 ft. radius curve to the right (Note: Chord Bears N.84°46'21"E. 80.75 ft. Central Angle 05°10'35"); N.02°38'22"W. 227.93 ft.; thence N.59°21'32"E. 416.19 ft.; thence N.82°46'32"E. 22.00 ft.; thence S.00°06'00"E. 782.36 ft. to the point of beginning, containing 14.506 Acres.

[Insert legal description for subdivision]

Portions of Assessor Parcel Nos. 05-018-0-0018 and 15-071-0-0004

EXHIBIT "B"

List of Recommended Landscape Plant Species

[SEE ATTACHED]

# WATER-WISE PLANTS FOR UTAH

The following plant list was compiled by the Utah Water-Wise Plants Committee for use with its **Water-Wise Plant Tagging Program**. Please use this list to find plants that are appropriate for Utah's climate and conditions. For specific plant information and design ideas please visit [www.waterwiseplants.utah.gov](http://www.waterwiseplants.utah.gov).

## ALPHA BY LATIN NAME

### CONIFEROUS TREES

<i>Abies concolor</i>	White Fir	<i>Pinus aristata</i>	Bristlecone Pine
<i>Calocedrus decurrens</i>	Incense Cedar	<i>Pinus edulis</i>	Pinyon Pine
<i>Cedrus atlantica glauca</i>	Blue Atlas Cedar	<i>Pinus flexilis</i>	Limber Pine
<i>Cedrus libani</i>	Cedar of Lebanon	<i>Pinus monophylla</i>	Single-Needled Pinyon
<i>Cupressus arizonica</i>	Arizona Cypress	<i>Pinus nigra</i>	Austrian Pine
<i>Juniperus osteosperma</i>	Utah Juniper	<i>Pinus ponderosa</i>	Ponderosa Pine
<i>Juniperus scopulorum</i>	Rocky Mountain Juniper	<i>Pinus sylvestris</i>	Scotch Pine

### DECIDUOUS TREES

<i>Acer campestre</i>	Hedge Maple	<i>Gymnocladus dioica</i>	Kentucky Coffee Tree
<i>Acer ginnala</i>	Amur Maple	<i>Koeleruteria paniculata</i>	Goldenrain Tree
<i>Acer grandidentatum</i>	Bigtooth Maple	<i>Maclura pomifera</i>	Osage Orange
<i>Acer tataricum</i>	Tatarian Maple	<i>Parrotia persica</i>	Persian Ironwood
<i>Acer truncatum</i>	Shantung Maple	<i>Ptelea trifoliata</i>	Hop Tree
<i>Amelanchier sp.</i>	Serviceberry	<i>Quercus gambelii</i>	Gambel Oak
<i>Catalpa speciosa</i>	Western Catalpa	<i>Quercus macrocarpa</i>	Bur Oak
<i>Celtis occidentalis</i>	Common Hackberry	<i>Quercus muehlenbergii</i>	Chinkapin Oak
<i>Chilopsis linearis</i>	Desert Willow	<i>Robinia neomexicana</i>	New Mexico Locust
<i>Corylus columa</i>	Turkish Filbert	<i>Sophora japonica</i>	Japanese Pagoda Tree
<i>Cotinus obovatus</i>	American Smoke Tree	<i>Syringa reticulata</i>	Japanese Lilac Tree
<i>Crataegus douglasii</i>	Douglas Hawthorne	<i>Ulmus parvifolia (parviflora)</i>	Lacebark/Chinese Elm
<i>Fraxinus anomala</i>	Single-Leaf Ash	<i>Zelkova serrata</i>	Zelkova
<i>Ginkgo biloba</i>	Ginkgo		

### SHRUBS

<i>Agave utahensis</i>	Utah Agave	<i>Krascheninnikovia lanata</i>	Winterfat
<i>Amorpha canescens</i>	Leadplant	<i>Mahonia aquifolium</i>	Oregon Grape
<i>Artemisia cana</i>	Silver Sage	<i>Mahonia fremontii</i>	Fremont Holly
<i>Artemisia filifolia</i>	Sand Sage	<i>Peraphyllum ramosissimum</i>	Sqaw Apple
<i>Artemisia frigida</i>	Fringed Sage	<i>Philadelphus microphyllus</i>	Littleleaf Mockorange
<i>Artemisia nova</i>	Black Sage	<i>Physocarpus malvaceus</i>	Mallow-leaved Ninebark
<i>Artemisia tridentata</i>	Big Sage	<i>Physocarpus opulifolius</i>	Ninebark
<i>Atriplex canescens</i>	Fourwing Saltbrush	<i>Pinus mugo</i>	Mugo Pine
<i>Atriplex confertifolia</i>	Shadscale	<i>Potentilla fruticosa</i>	Shrubby Cinquefoil
<i>Buddleia davidii</i>	Butterfly Bush	<i>Prunus pumila v. besseyi</i>	Sand Cherry
<i>Caragana arborescens</i>	Siberian Peashrub	<i>Purshia mexicana</i>	Cliffrose
<i>Caryopteris x clandonensis</i>	Blue Mist Spirea	<i>Quercus turbinella</i>	Shrub Live Oak
<i>Ceanothus martinii</i>	Utah Mountain Lilac	<i>Rhus aromatica</i>	Fragrant Sumac
<i>Cercocarpus intricatus</i>	Little-Leaf Mtn Mahogany	<i>Rhus glabra</i>	Smooth Sumac
<i>Cercocarpus ledifolius</i>	Curl-Leaf Mtn Mahogany	<i>Rhus trilobata</i>	Squawbush
<i>Cercocarpus montanus</i>	Alder-Leaf Mtn Mahogany	<i>Rhus typhina</i>	Staghorn Sumac
<i>Chamaebatiaria millefolium</i>	Fernbush	<i>Ribes aureum</i>	Golden Currant
<i>Cotinus coggygria</i>	Smoke Bush	<i>Rosa glauca (rubrifolia)</i>	Shrub Rose
<i>Cotoneaster apiculatus</i>	Cranberry Cotoneaster	<i>Rosa rugosa</i>	Rugosa Rose
<i>Cotoneaster dammeri</i>	Bearberry Cotoneaster	<i>Rosa woodsii</i>	Woods Rose
<i>Cotoneaster divaricatus</i>	Spreading Cotoneaster	<i>Rubus deliciosus</i>	Rocky Mtn Thimbleberry
<i>Cotoneaster horizontalis</i>	Rock Cotoneaster	<i>Salvia dorrii</i>	Dorr Sage
<i>Cytisus scoparius</i>	Scotch Broom	<i>Shepherdia argentea</i>	Silver Buffaloberry
<i>Ephedra viridis</i>	Green Mormon Tea	<i>Sorbaria sorbifolia</i>	False Spirea
<i>Ericameria nauseosus</i>	Rubber Rabbitbrush	<i>Symphoricarpos orbiculatus</i>	Coralberry
<i>Fallugia paradoxa</i>	Apache Plume	<i>Symphoricarpos oreophilus</i>	Mountain Snowberry
<i>Forestiera neomexicana</i>	New Mexican Privet	<i>Symphoricarpos x chenaultii</i>	Snowberry
<i>Genista hispanica</i>	Spanish Broom	<i>Syringa vulgaris</i>	Lilac
<i>Genista pilosa</i>	Silky-Leaf Broom	<i>Viburnum lantana</i>	Wayfaring Tree
<i>Genista tinctoria</i>	Common Woadwaxen	<i>Viburnum rhytidophyloides</i>	Blackhaw
<i>Holodiscus dumosus</i>	Mountain Spray	<i>Viburnum rhytidophyllum</i>	Leather-Leaf Viburnum
<i>Iliamna rivularis</i>	Maple Mallow	<i>Yucca sp.</i>	Yucca
<i>Juniperus sp.</i>	Juniper	<i>Zizophora clinopodioides</i>	Blue Mint Bush
<i>Kolkwitzia amabilis</i>	Beauty Bush		

## PERENNIALS

<i>Achillea filipendula</i> 'Gold Plate'	'Gold Plate' Yarrow	<i>Hesperaloe parvifolia</i>	Red Yucca
<i>Achillea millefolium</i>	Common Yarrow	<i>Heuchera</i> sp.	Coral Bells
<i>Achillea tomentosa</i>	Woolly Yarrow	<i>Hymenoxys acaulis</i>	Sundancer Daisy
<i>Achillea</i> x 'Coronation Gold'	'Coronation Gold' Yarrow	<i>Iberis sempervirens</i>	Candytuft
<i>Achillea</i> x 'Moonshine'	'Moonshine' Yarrow	<i>Iris</i> sp.	Iris
<i>Aethionema stichosium</i>	Stonecress	<i>Kniphofia uvaria</i>	Red-Hot Poker/Torch Lily
<i>Agastache rupestris</i>	Sunset Hyssop	<i>Lavandula angustifolia</i>	English Lavender
<i>Alchemilla</i> sp.	Lady's Mantle	<i>Leucosium aestivum</i>	Summer Snowflake
<i>Allium</i> sp.	Allium/Ornamental Onion	<i>Liatris punctata</i>	Dotted Blazing-Star
<i>Amsonia tabernaemontana</i>	Willow Blue Star	<i>Liatris scariosa</i>	Tall Gayfeather
<i>Anacyclus depressus</i>	Mount Atlas Daisy	<i>Liatris spicata</i>	Spike Gayfeather
<i>Anaphalis margaritacea</i>	Pearly Everlasting	<i>Limonium latifolium</i>	Sea Lavender
<i>Aquilegia</i> sp.	Columbine	<i>Linum lewisii</i>	Lewis Flax
<i>Arabis caucasica</i>	Rock Cress	<i>Linum perenne</i>	Blue Flax
<i>Arenaria macradenia</i>	Showy Sandwort	<i>Melampodium leucanthum</i>	Blackfoot Daisy
<i>Armeria maritima</i>	Sea Pinks/Thrift	<i>Mirabilis multiflora</i>	Desert Four O'Clock
<i>Asclepias tuberosa</i>	Butterfly Weed	<i>Monardella odoratissima</i>	Little Bee Balm
<i>Aster x frikartii</i> 'Monch'	'Monch' Aster	<i>Narcissus</i> sp.	Daffodils/Narcissus
<i>Aster x frikartii</i> 'Wonder of Staffa'	'Wonder of Staffa' Aster	<i>Nepeta x faassenii</i>	Catmint
<i>Astragalus</i> sp.	Utah Ladyfinger	<i>Oenothera caespitosa</i>	White Evening Primrose
<i>Aubrieta hybrids</i>	Purple Rock Cress	<i>Oenothera howardii</i>	Bronze Evening Primrose
<i>Aurinia saxatilis</i>	Basket-of-Gold	<i>Oenothera macrocarpa</i>	Missouri Evening Primrose
<i>Baileya multiradiata</i>	Desert Marigold	<i>Oenothera pallida</i>	Pale Evening Primrose
<i>Ballota pseudodictamnus</i>	Horehound	<i>Origanum</i> sp.	Oregano
<i>Bergenia cordifolia</i>	Bergenia	<i>Papaver orientale</i>	Oriental Poppy
<i>Berlandiera lyrata</i>	Chocolate Flower	<i>Penstemon barbatus</i>	Common Beardtongue
<i>Brodiaea</i> sp.	Brodiaea	<i>Penstemon caespitosus</i>	Mat Penstemon
<i>Callirhoe involucrata</i>	Poppy Mallow/Wine Cups	<i>Penstemon cobaea</i>	Foxglove Penstemon
<i>Calytophus</i> sp.	Sundrops	<i>Penstemon cyananthus</i>	Wasatch Penstemon
<i>Castilleja</i> sp.	Indian Paint Brush	<i>Penstemon eatonii</i>	Firecracker Penstemon
<i>Catananche caerulea</i>	Cupid's Dart	<i>Penstemon mexicali hybrids</i>	Mexicali Penstemon
<i>Centranthus ruber</i>	Jupiter's Beard	<i>Penstemon palmeri</i>	Palmer Penstemon
<i>Colchicum autumnale</i>	Autumn Crocus	<i>Penstemon pinifolius</i>	Pine-Leaf Penstemon
<i>Coreopsis grandiflora</i>	Large-flowered Coreopsis	<i>Penstemon pseudospectabilis</i>	Canyon Penstemon
<i>Coreopsis verticillata</i>	Thread-Leaf Coreopsis	<i>Penstemon rostriflorus</i>	Bridges Penstemon
<i>Corydalis lutea</i>	Yellow Corydalis	<i>Penstemon sepallulus</i>	Littlecup Penstemon
<i>Crocus</i> sp.	Crocus	<i>Penstemon strictus</i>	Rocky Mtn Penstemon
<i>Delosperma</i> sp.	Ice Plant	<i>Penstemon utahensis</i>	Utah Penstemon
<i>Dianthus deltoides</i>	Maiden Pinks	<i>Penstemon whippleanus</i>	Whipple's Penstemon
<i>Dianthus gratianopolitanus</i>	Cheddar Pinks	<i>Perovskia atriplicifolia</i>	Russian Sage
<i>Dianthus plumarius</i>	Cottage Pinks	<i>Phlomis</i> sp.	Jerusalem Sage
<i>Dianthus x allwoodii</i>	Border Pinks	<i>Potentilla</i> sp.	Cinquefoil/Potentilla
<i>Diascia integerrima</i> 'Coral Canyon'	'Coral Canyon' Twinspur	<i>Psilostrophe tagetina</i>	Paper Flower
<i>Dictamnus albus</i>	Gas Plant	<i>Pulsatilla vulgaris</i>	Pasqueflower
<i>Echinops ritro</i>	Globe Thistle	<i>Ratibida columnifera</i>	Mexican Hat
<i>Epimedium</i> sp.	Barrenwort	<i>Salvia aurea</i>	Blue Sage
<i>Erigeron compositus</i>	Fernleaf Fleabane	<i>Salvia nemorosa</i>	Violet Sage
<i>Erigeron speciosus</i>	Showy Fleabane	<i>Salvia officinalis</i>	Garden Sage
<i>Eriogonum heracleoides</i>	Hercules Buckwheat	<i>Santolina</i> sp.	Cotton Lavender
<i>Eriogonum jamesii</i>	James Buckwheat	<i>Scabiosa caucasica</i>	Pincushion Flower
<i>Eriogonum ovalifolium</i>	Silver Buckwheat	<i>Sedum acre</i>	Gold Moss Sedum
<i>Eriogonum umbellatum</i>	Sulfur Buckwheat	<i>Sedum kamtschaticum</i>	Kamschatka Stonecrop
<i>Erygium amethystinum</i>	Amethyst Sea Holly	<i>Sedum spurium</i>	Two-Row Stonecrop
<i>Gaillardia aristata</i>	Blanket Flower	<i>Sedum x 'Autumn Joy'</i>	'Autumn Joy' Sedum
<i>Gaillardia pinnatifolia</i>	Hopi Blanket Flower	<i>Sempervivum tectorum</i>	Hens and Chicks
<i>Gaillardia x grandiflora</i>	Blanket Flower	<i>Smilacina racemosa</i>	False Solomon Seal
<i>Gaura lindheimeri</i>	Gaura	<i>Sphaeralcea</i> sp.	Desert Globemallow
<i>Geranium endressii</i>	Endress Cranesbill	<i>Tetrandeureis (Hymenoxys) acaulis</i>	Sundancer Daisy
<i>Geranium macrorrhizum</i>	Bigroot Cranesbill	<i>Teucrium chamaedrys</i>	Germander
<i>Geranium sanguineum</i>	Bloody Cranesbill	<i>Tithonia rotundifolia</i>	Mexican Sunflower
<i>Geranium viscosissimum</i>	Sticky Geranium	<i>Tulipa</i> sp.	Tulip
<i>Gypsophila paniculata</i>	Baby's Breath	<i>Veronica spicata</i>	Spike Speedwell
<i>Hedysarum boreale</i>	Utah Sweetvetch	<i>Viguiera multiflora</i>	Showy Goldeneye
<i>Helenium hoopesii</i>	Orange Sneezeweed	<i>Zauschneria</i> sp.	Hummingbird Flower
<i>Helianthemum nummularium</i>	Sun Rose	<i>Zinnia grandiflora</i>	Desert Zinnia
<i>Hemerocallis hybrid</i>	Daylily		

## GROUNDCOVERS

<i>Antennaria</i> sp.	Pussytoes	<i>Erigeron flagellaris</i>	Trailing Fleabane
<i>Arctostaphylos uva-ursi</i>	Bearberry	<i>Hypericum calycinum</i>	St. Johns Wort
<i>Cerastium tomentosum</i>	Snow-in-Summer	<i>Juniperus horizontalis</i>	Horizontal Juniper

*Mahonia repens*  
*Phlox subulata*  
*Stachys byzantina*

Creeping Mahonia  
Creeping Phlox  
Lamb's Ear

*Thymus sp.*  
*Veronica liwanensis*  
*Veronica prostata*

Thyme  
Turkish Veronica  
Creeping Veronica

### GRASSES

*Achnatherum hymenoides*  
*Andropogon gerardii*  
*Aristida purpurea*  
*Arundo donax*  
*Bouteloua curtipendula*  
*Bouteloua gracilis*  
*Buchloe dactyloides*  
*Calamagrostis acutiflora*  
*Deschampsia caespitosa*  
*Festuca ovina glauca (cinerea)*  
*Helictotrichon sempervirens*

Indian Rice Grass  
Big Bluestem  
Purple Three-Awn  
Giant Reed Grass  
Sideoats Grama Grass  
Blue Grama Grass  
Buffalograss  
Feather Reed Grass  
Tufted Hair Grass  
Blue Fescue  
Blue Oat Grass

*Hesperostipa comata*  
*Leymus cinereus*  
*Miscanthus sinensis*  
*Molina sp.*  
*Nassella (Stipa) tenuissima*  
*Panicum virgatum*  
*Saccharum (Erianthus) ravennae*  
*Schizachyrium scoparium*  
*Sorghastrum nutans*  
*Sporobolus airoides*

Needle-and-Thread Grass  
Great Basin Wildrye  
Maiden Grass  
Purple Moor Grass  
Mexican Feather Grass  
Switch Grass  
Ravenna Grass  
Little Bluestem  
Indian Grass  
Alkali Sacaton Grass

### VINES

*Campsis radicans*  
*Clematis ligusticifolia*  
*Clematis tangutica*

Trumpet Vine  
White Virgins-Bower  
Golden Clematis

*Polygonum aubertii*  
*Wisteria floribunda*

Silverlace Vine  
Japanese Wisteria

### CACTI

*Dasyliirion wheeleri*  
*Echinocereus englmannii*  
*Echinocereus triglochidiatus*  
*Opuntia basilaris*

Sotol/Desert Spoon  
Engelmann Hedgehog  
Claretcup Cactus  
Beavertail Cactus

*Opuntia erinacea*  
*Opuntia phaeacantha*  
*Opuntia polyacantha*

Hedgehog Prickly Pear  
Prickly Pear Cactus  
Plains Prickly Pear Cactus

### Brought to you by:

- Utah Division of Water Resources
- Utah State University Center for Water-Efficient Landscaping
- Central Utah Water Conservancy District
- Utah Water Conservation Forum
- Washington County Water Conservancy District
- Jordan Valley Water Conservancy District
- US Bureau of Reclamation

- Utah State University Extension
- Utah Nursery and Landscape Association
- Utah Botanical Center
- Red Butte Garden
- Salt Lake City Corporation
- Utah Native Plant Society
- Wasatch Community Gardens


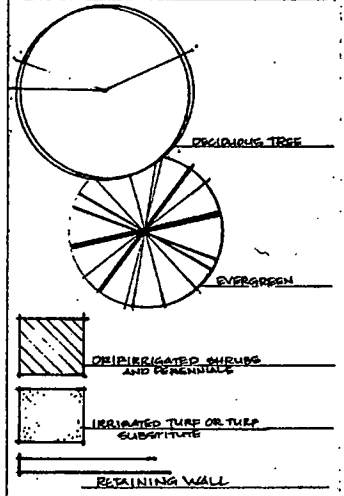


EXHIBIT "C"

Sample Landscape Designs

[SEE ATTACHED]

# KEY



NON-IRRIGATED OPEN SPACE

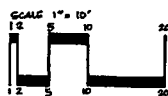
PLAY AREA

TERRACED

VEGGIE GARDEN

TRAMPOLINE

UTILITY ENCLOSURE



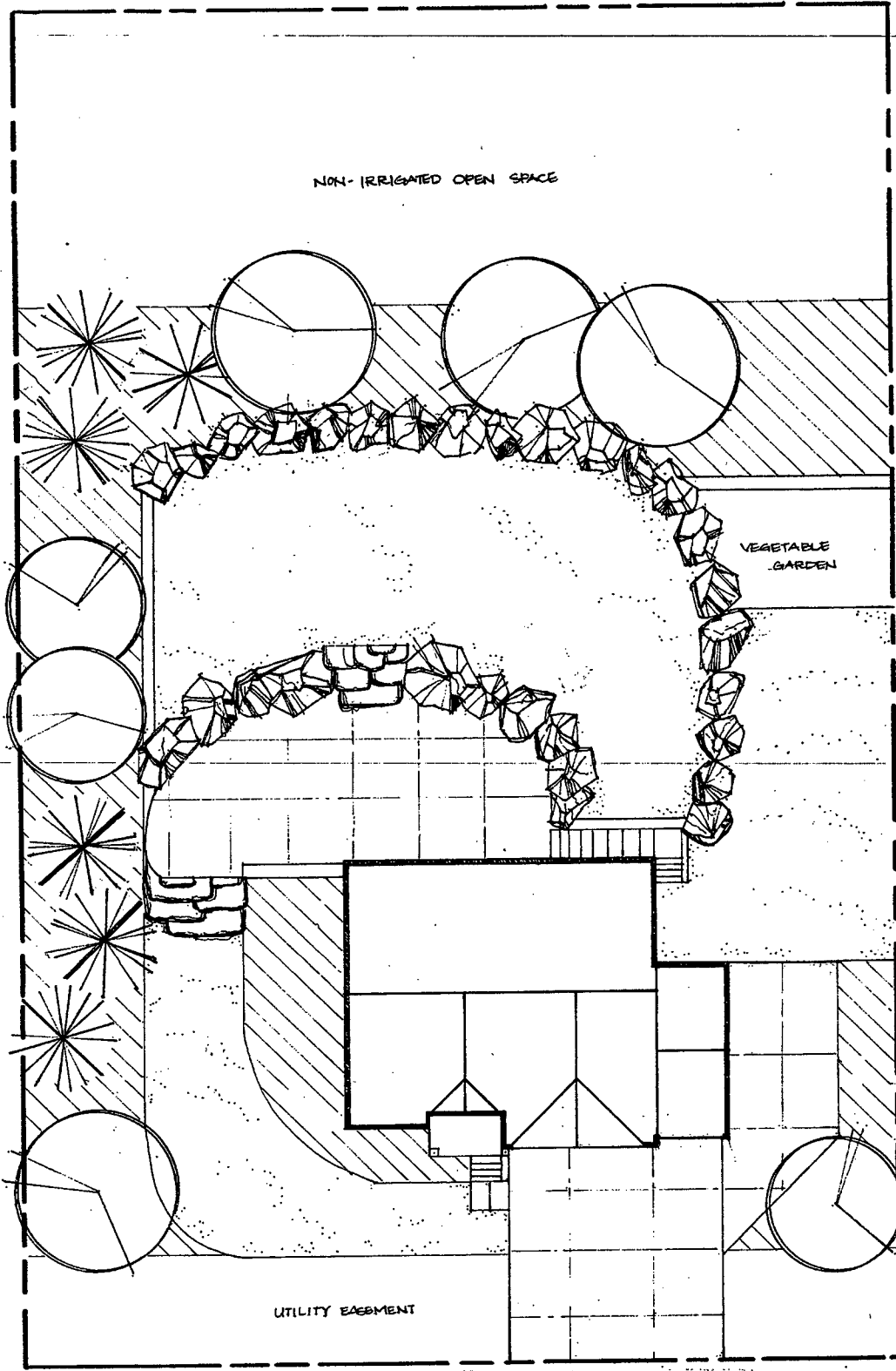
Sample Design #1

Lake Point, Utah 84074

J.M. Hoover, Heber City, UT June 2005

Lot #222 23,005 SF  
 Turf Area 4,193 SF  
 Shrub Area 6,094 SF



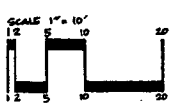
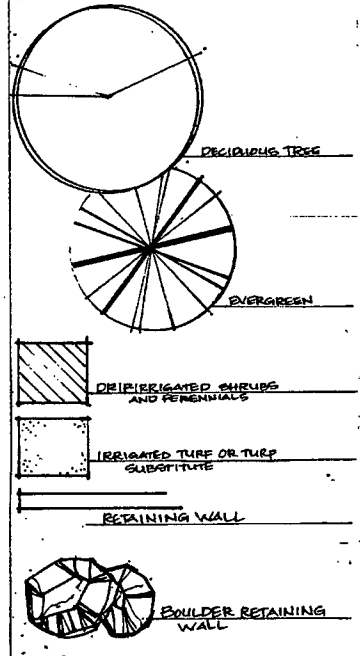


NON-IRRIGATED OPEN SPACE

VEGETABLE GARDEN

UTILITY EASEMENT

# KEY



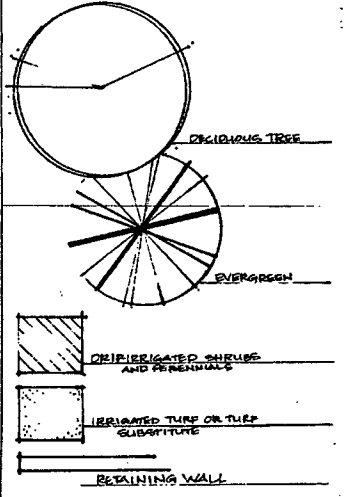
## Sample Design #2

Lake Point, Utah 84074

JM Hoover, Heber City, UT June 2015

Lot #222 23,003 SF  
Turf Area: 4,698 SF  
Shrub Area: 1,646 SF

# KEY

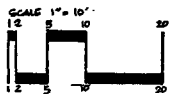


NON-IRRIGATED OPEN SPACE

VEGETABLE GARDEN

ORCHARD

UTILITY BASEMENT



## Sample Design #3

Lake Point, Utah 84074

JM Hoover, Heber City, UT June 2009

Lot #122 23,000 SF  
 Turf Area 5,000 SF  
 Shrub Area 5,995 SF