





# Parade Route

**Wednesday, October 19, 2016**  
 Milford, Delaware  
**Third Wednesday of October- Annually**

**FACEBOOK "Milford Parade"**  
 line-up GPS - 819 DuPont Blvd., Milford,  
 route GPS - 201 S. Walnut St, Milford

Parade Route starts at  
 Seabury Avenue and Walnut Street  
Continues on  
 South Walnut to North Walnut Street  
Turns Right at  
 North Walnut and East 10th Street  
Then  
 turns left into Milford High School grounds  
Ends  
 in Milford High School grounds

-  direction of parade
-  railroad tracks
-  Reviewing Stands w/ restrooms
-  Disbursement Area, pick-up area for participants