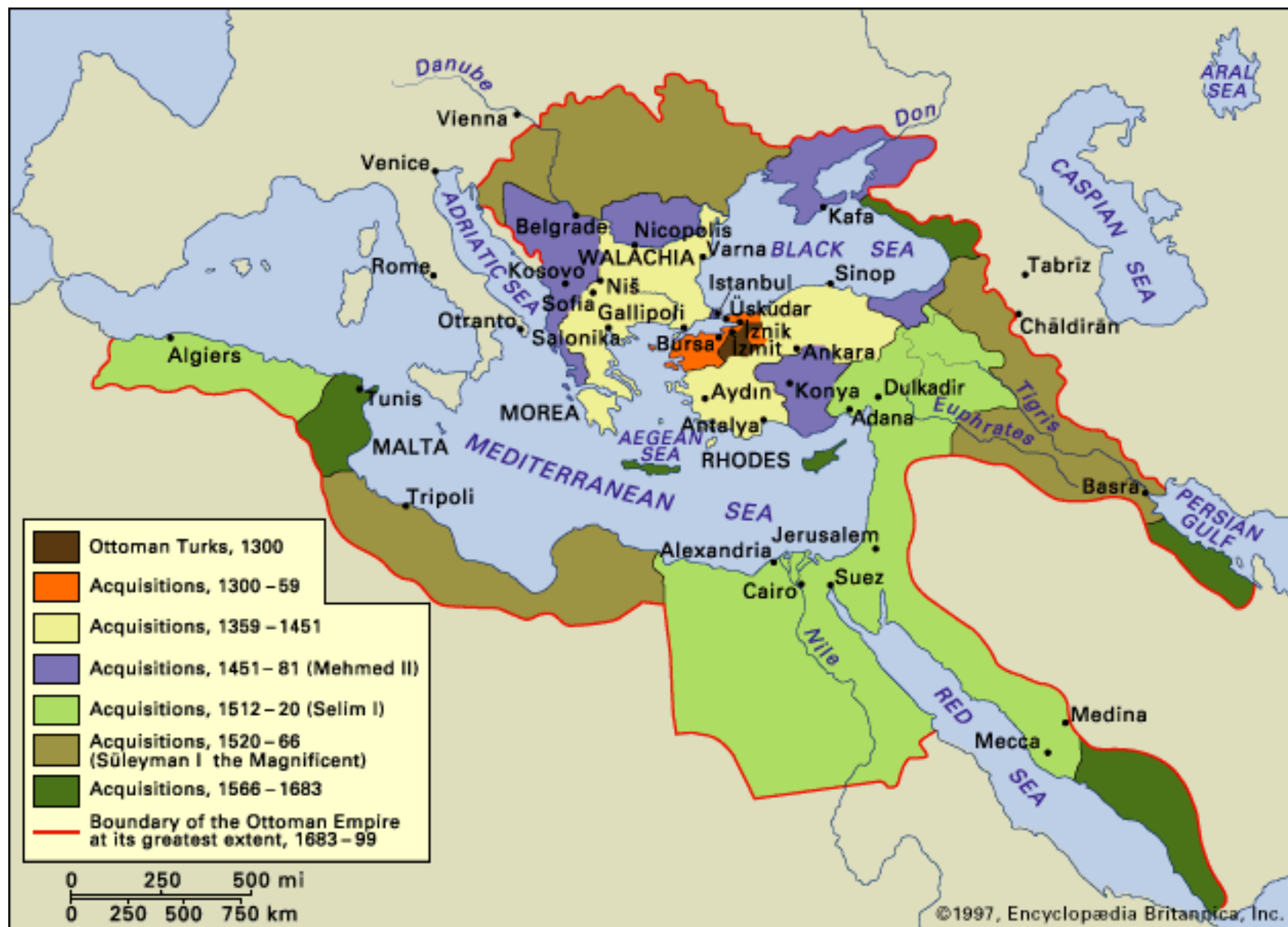


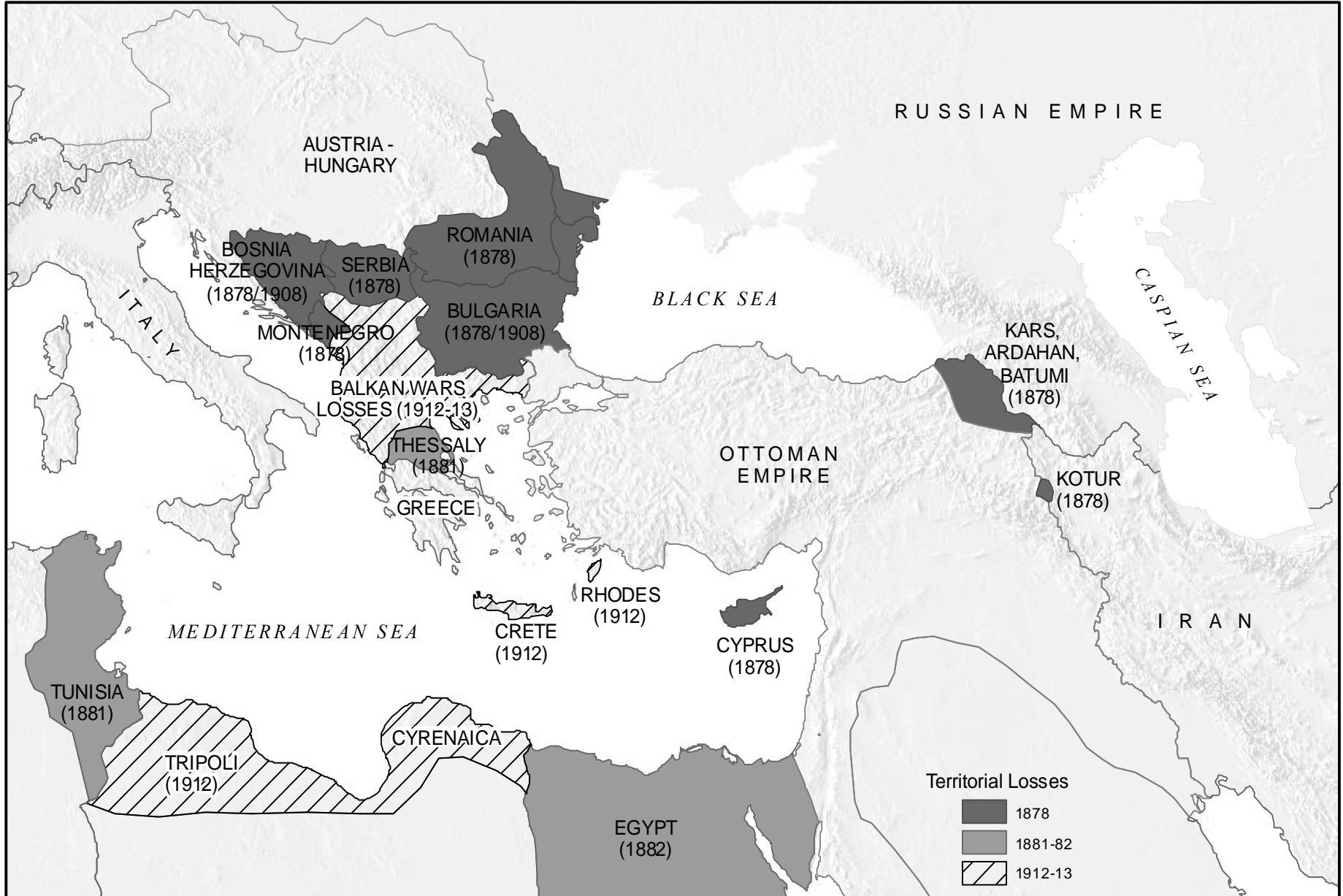
The Mid-east Today



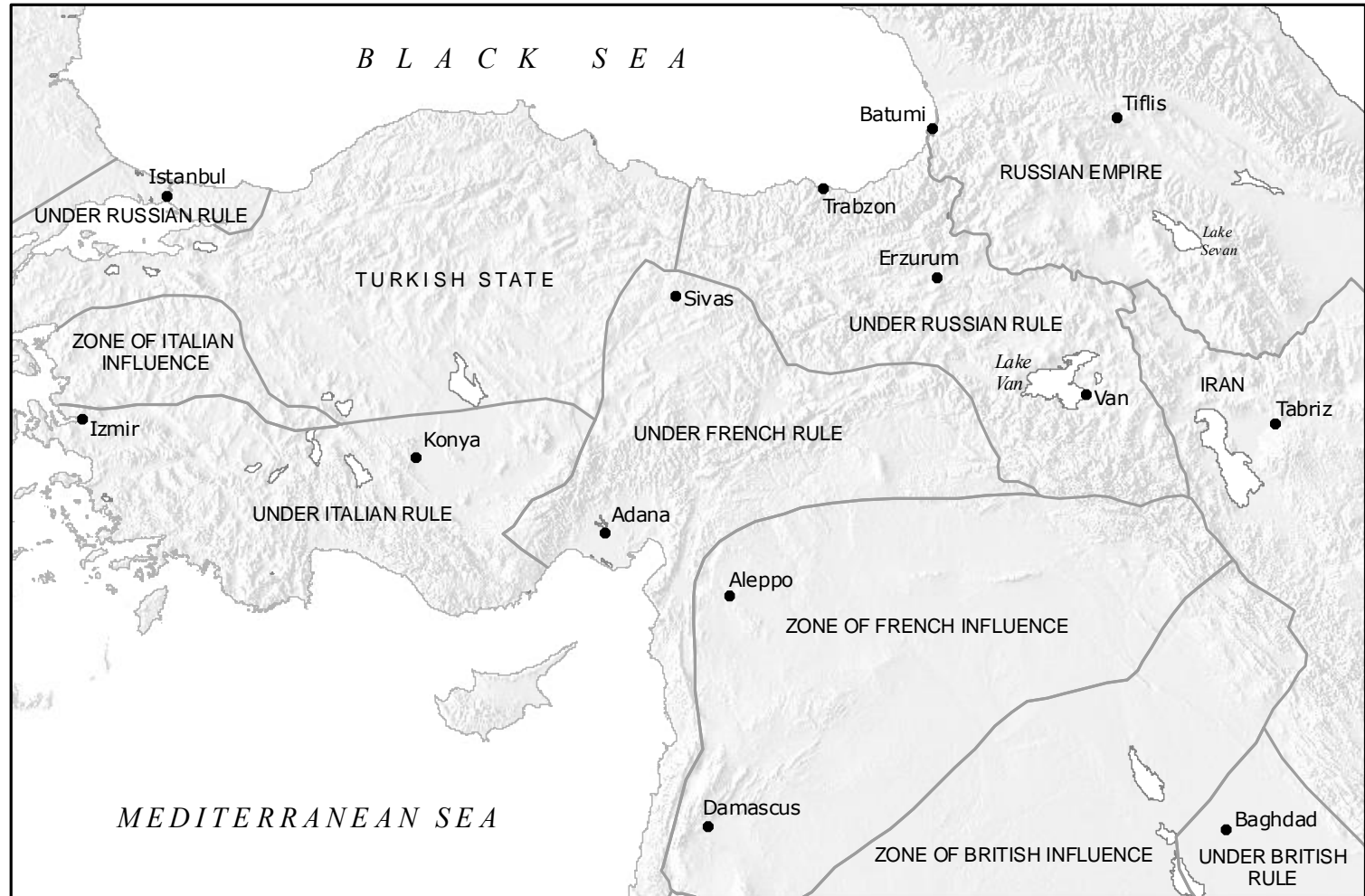
Ottoman Empire: Expansion



Ottoman Territorial Losses, 1878-1913



Sykes-Picot-Sazonov



Treaty of Sèvres, 1920



Turquie (traité de Sèvres) :	zones d'influence :	mandat de la SDN :	territoires attribués :	possessions :
territoires conservés dont	britannique	britannique	à la Grèce	britanniques
territoires prévus pour un éventuel État kurde	française	français	à l'Arménie	italiennes
zones démilitarisées	italienne		1. Imbros 2. Dardanelles 3. Bosphore	

Mustafa Kemal Atatürk





Slogan: “What joy it is to say I am a Turk”



Slogan with star and crescent on hillside





Slogan: The homeland is indivisible





The Kurds: An Overview



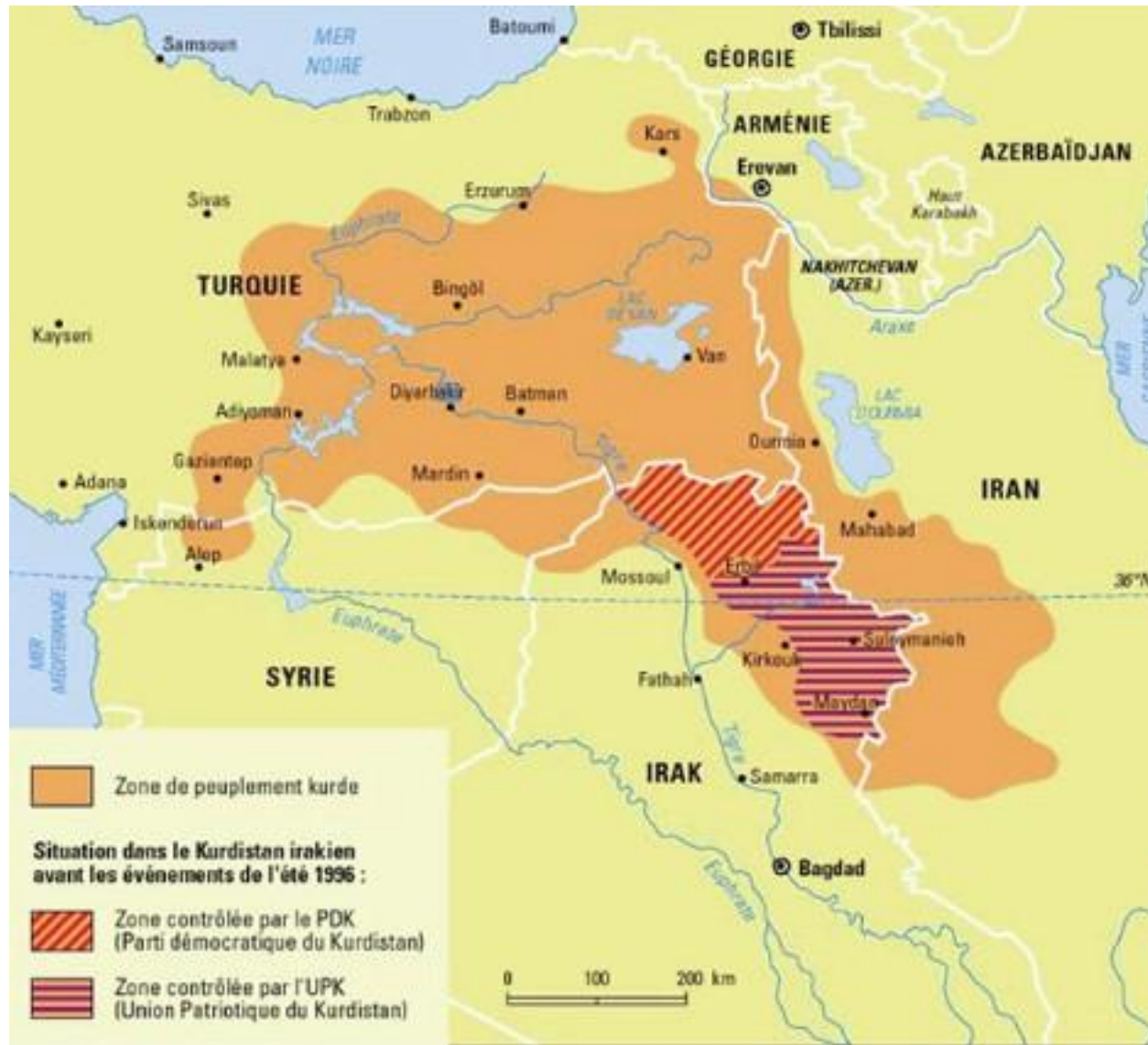
Kurdish Areas in the Middle East and the Soviet Union



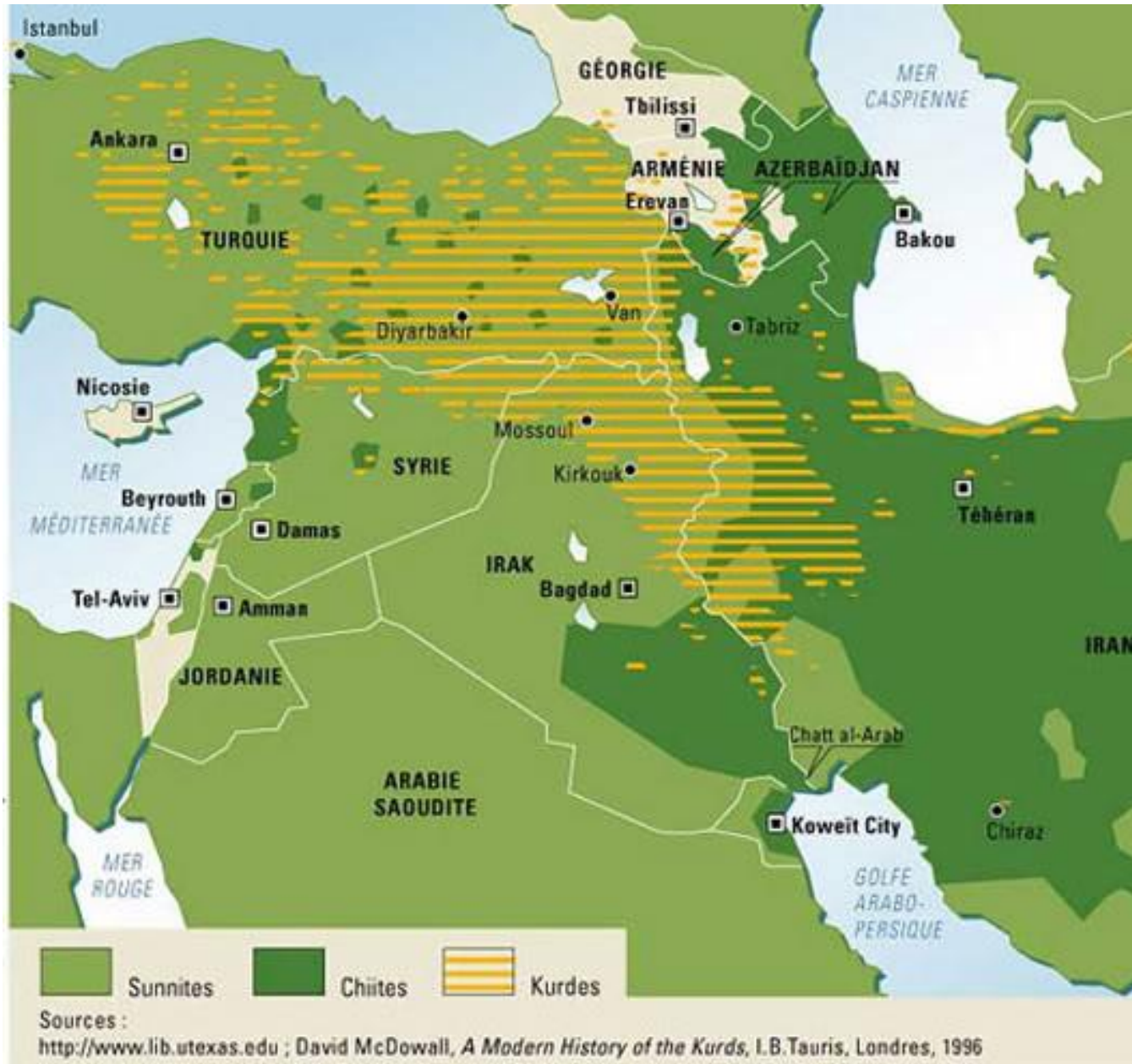
800603 (544643) 3-88

Boundary representation is not necessarily authoritative.


Detail – Map of Kurdish Areas



Kurds in the Middle East



Abdullan Öcalan
Kurdistan Workers Party



Collage: Headshot of Ocalan, military formation, popular demonstration

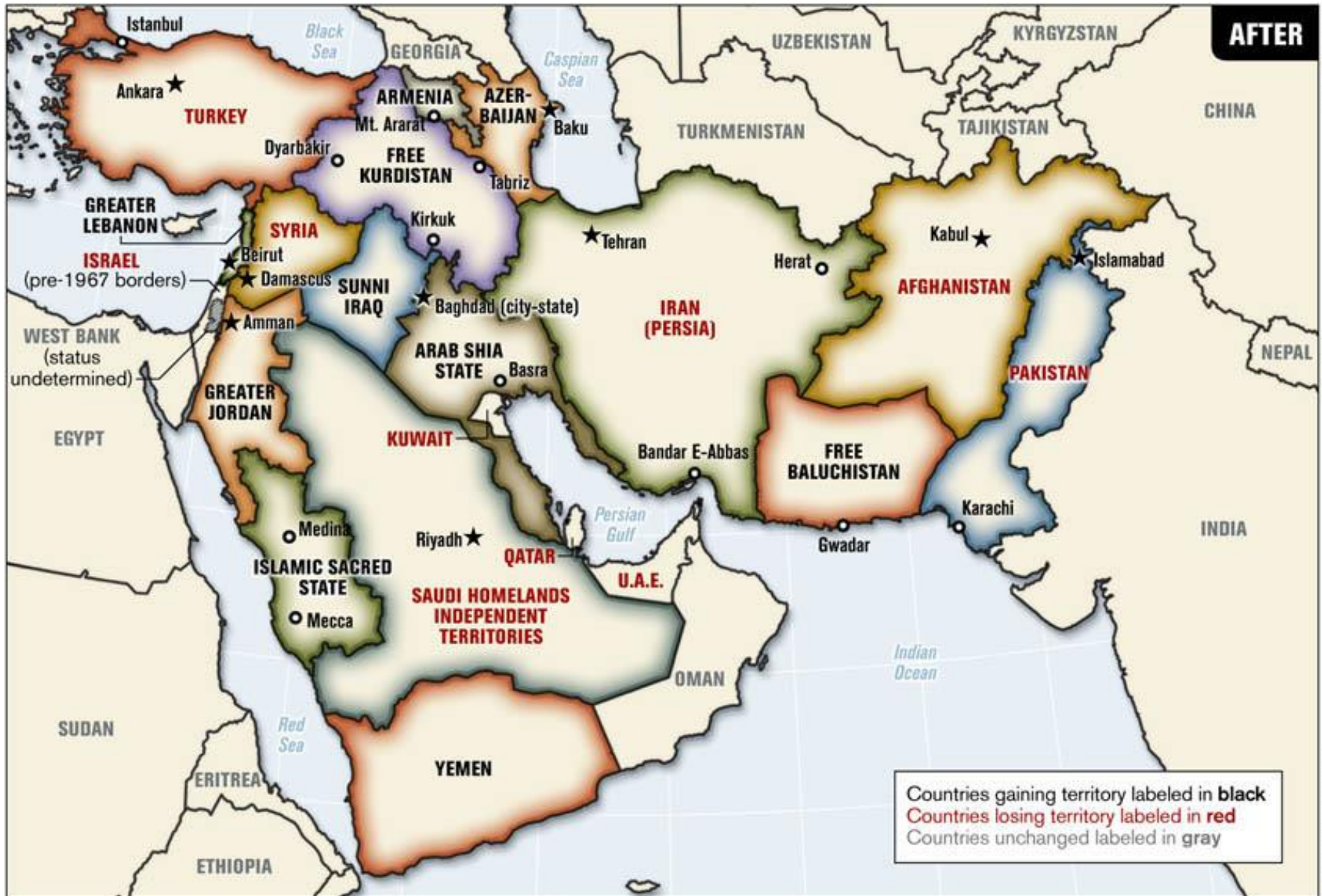


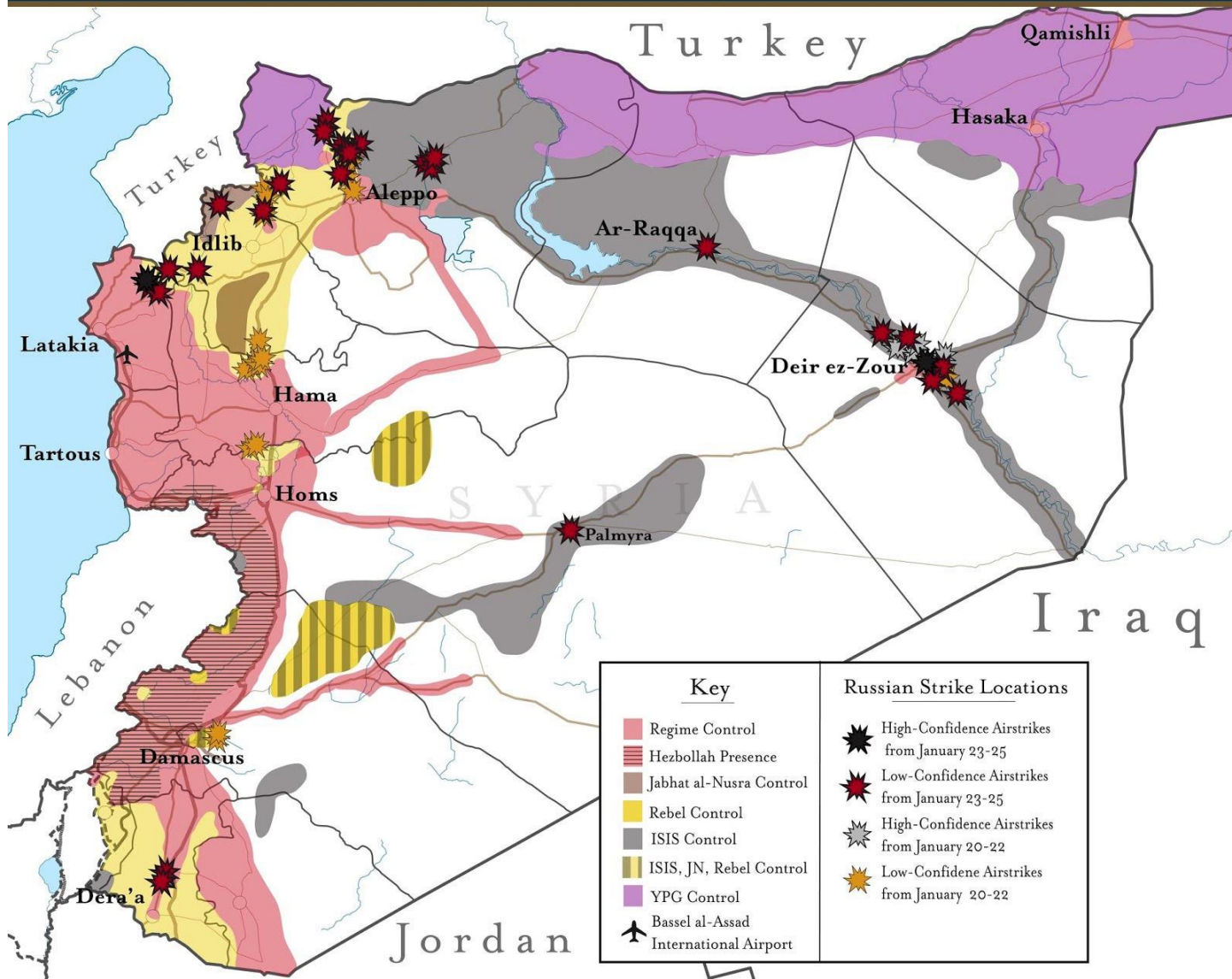
Photos: children; protester waving flag with image of Ocalan



PKK in Diyarbakir, 2015







Demonstrators with portrait of Putin and sign



