



BATTLE WALKS

Most of the maps and guides listed here can be purchased in Battle Museum of Local History; AHA Stationers in Mount Street (just past the Kings Head a few yards on the right from the junction with the High Street) has a stock too.


Battle Town Map and *Visit Battle* are free leaflets available from the Museum, giving basic information about what's where in the town.




Walks around Battle by Battle Ramblers contains seven walks ranging from one mile to six miles. Some road-walking is required and there may be some mud depending on the season. At Battle Museum.




Civil Parish of Battle map: five inches to the mile. Shows footpaths and other features of Battle, Netherfield and Sedlescombe. At the till, Battle Museum.




Ordnance Survey 124 includes the **1066 walking routes** (green arrows) to Robertsbridge , Winchelsea (Rye is off the map) ; and to the south, Hastings , Bexhill and Pevensey . The southbound marked footpath can be accessed from the “Park Lane” track which runs alongside Battle Abbey past Mrs Burton’s and then goes into a field. Stout footwear is needed and care crossing the A21 if going to Winchelsea. Ask at AHA.



1066 Williams Way by David Clarke describes a series of medium length walks which explore the countryside between Battle and Hastings. His commentaries on the history are entertaining. At AHA.



This 2017 book records the gunpowder –making operations in Battle and Crowhurst, conveying from first hand accounts a real sense of nineteenth century industry. The walk is set out in the back pages. At Battle Museum.



The Malfosse Walk by Neil Clephane Cameron of Battle and District Historical Society Research Group , examines the various possible sites around Battle for the Malfosse incident, a battle after the battle on a smaller scale. Good scholarship and clear maps for enjoyable walks. £3.95. On sale from Battle Museum.