

RHB:bjc

6534421

THE STATE OF TEXAS

COUNTY OF HARRIS

MAY-19-83 10 26 98 • 539401 LST A PG 10510

157-98-1629

ARTICLES OF ANNEXATION

OF

WESTHOLLOW VILLA TOWNHOMES, SECTION FOUR

WHEREAS, by that certain instrument dated June 21, 1977, and designated as "Declaration of Covenants, Conditions and Restrictions", executed by WAGGENER, INC., as Declarant, and recorded on June 24, 1977, under Harris County Clerk's File No. F-190707, in the Official Public Records of Real Property in the Office of the County Clerk of Harris County, Texas, (hereinafter referred to as "said Declaration") that certain tract and parcel of land described in Exhibit "A" attached to said Declaration and known as WESTHOLLOW VILLA TOWNHOMES, was encumbered and subjected to those certain easements, covenants, restrictions, conditions and charges described in said Declaration to which said Declaration reference is made for more particular description and all other pertinent purposes; and

WHEREAS, Section 5 (Annexation) of Article XII (General Provisions of said Declaration provides as follows:

Additional land within the area described in the attached Exhibit "D" may be annexed from time to time by the Declarant, its successors or assigns, without the consent of other Owners within ten (10) years of the date of recording of this instrument.

WHEREAS, WAGGENER, INC. is the owner of certain additional property within the area described in Exhibit "D" attached to said Declaration, which is more particularly described in Exhibit "A" attached hereto, and which is hereinafter referred to as "Section Four", said property having been acquired by WAGGENER, INC. by Warranty Deed dated September 18, 1978, filed for record under Harris County Clerk's File No. F-781581.

WHEREAS, WAGGENER, INC., as the owner of said "Section Four" desires to annex said "Section Four" by such annexation to said WESTHOLLOW VILLA TOWNHOMES, and to extend and include to said "Section Four" by such annexation all of the easements, covenants, conditions, restrictions, charges and all other applicable provisions of said Declaration.

NOW, THEREFORE, WAGGENER, INC., (hereinafter referred to as "Declarant"), hereby annexes said "Section Four" to said WESTHOLLOW VILLA TOWNHOMES unto and pursuant to the provisions of Section 5 of Article XII of said Declaration, and declares that all of the property comprising "Section Four" shall be held, sold and conveyed subject to the easements, restrictions, covenants, conditions and charges contained in said Declaration, all of which are for the purpose of enhancing and protecting the value, desir-

157-98-1630

ability and attractiveness of the real property covered thereby. Said property is submitted to the jurisdiction of WESTHOLLOW VILLA TOWNHOMES ASSOCIATION, INC. with the same force and effect as if said property was originally included in said Declaration as a part of the original development, and the "Common Area" of said property shall be conveyed to the said Association subject to the rights of the Owners therein prior to the sale of the first Building Plot in the annexed property. The easements, covenants, restrictions, conditions and charges of said Declaration shall be binding upon all parties having or acquiring any right, title or interest in said "Section Four" or any part thereof, and shall inure to the benefit of each owner thereof. Whenever in said Declaration there is a specific reference to "WESTHOLLOW VILLA TOWNHOMES", said Declaration is hereby amended to also refer to and include "Section Four", said Declaration is further amended to the extent that any specific reference to Exhibits "A", "B", "C", "D" and "E" attached to said Declaration shall also refer to and include Exhibits "A", "B", "C", "D" and "E" attached hereto.

The undersigned SAN JACINTO SAVINGS ASSOCIATION joins in the execution of this instrument for the purpose of evidencing its consent and agreement to the establishment of the easements, restrictions, covenants, conditions and charges contained in said Declaration on the land described herein.

IN WITNESS WHEREOF, the undersigned have hereunto set their hand and seals this

16th day of May, A.D., 1980.

ATTEST:

Steve Bray
Steve Bray Asst. - Secretary

WAGGENER, INC., a Texas corporation

BY: W. L. Waggener
W. L. Waggener President

ATTEST:

John Allen
John Allen Asst. Secretary

SAN JACINTO SAVINGS ASSOCIATION

BY: Bob Mouldin
Bob Mouldin U.P. President

RECORDER'S MEMORANDUM
ALL BLACKOUTS, ADDITIONS AND CHANGES
WERE PRESENT AT THE TIME THE INSTRUMENT
WAS FILED AND RECORDED.

157-98-1631

THE STATE OF TEXAS I
COUNTY OF HARRIS I

BEFORE ME, the undersigned, a Notary Public in and for said County and State,
on this day personally appeared W. F. Waggener, President, known to
me to be the person and officer whose name is subscribed to the foregoing instrument,
and acknowledged to me that the same was the act of the said WAGGENER, INC., a cor-
poration, and that he executed the same as the act of such corporation for the pur-
poses and consideration therein expressed, and in the capacity therein stated.

GIVEN UNDER MY HAND AND SEAL OF OFFICE, this the 14th day of June,
A.D., 1980.

NOTARY PUBLIC IN AND FOR HARRIS COUNTY,
LORANE BERTERVA
My Commission Expires

THE STATE OF TEXAS I
COUNTY OF HARRIS I

BEFORE ME, the undersigned authority, a Notary Public in and for said County and
State, on this day personally appeared Bob L. Mauldin, Senior Vice President, known
to me to be the person and officer whose name is subscribed to the foregoing instrument,
and acknowledged to me that the same was the act of the said San Jacinto Savings Association
_____, a corporation, and that he executed the same as the act of such
corporation for the purposes and consideration therein expressed, and in the capacity
therein stated.

GIVEN UNDER MY HAND AND SEAL OF OFFICE, this the 16th day of May,
A.D., 1980.

NOTARY PUBLIC IN AND FOR HARRIS COUNTY,
T E X A S.

Carl F. Walker
My commission expires 1-17-84



157-98-1632

A 2.413 acre tract out of Reserve "G" of WESTHOLLOW, a Subdivision in the Joel Wheaton Survey, Abstract 80, Harris County, Texas, according to corrected map or plat thereof, recorded in Volume 274, Page 85 of the Map Records of Harris County, Texas, being more particularly described by metes and bounds as follows, to-wit:

BEGINNING at a point for the Southeast corner of the herein described tract, said point lying on the West right-of-way line of a Harris County Flood Control drainage easement (150' wide) as recorded by Film Code No. 159-21-1524 in the Harris County Deed Records, said point also lying on the East right-of-way line of a Mobil Oil Co. Pipeline easement (30' wide), further said point also being on the North right-of-way line of Hollowgreen Drive (60' wide);

THENCE crossing said Mobil easement, South 89 deg. 59 min. 56 sec. West, along said Hollowgreen Drive 485.32 feet to a point for the Southwest corner of herein described tract of land;

THENCE North 00 deg. 00 min. 04 sec. West, a distance of 239.661 feet to a point for the Northwest corner of the herein described tract;

THENCE North 89 deg. 59 min. 56 sec. East, a distance of 328.84 feet to a point for a corner, said point lying on the South right-of-way line of the aforementioned Harris County Flood Control drainage easement;

THENCE South 47 deg. 34 min. 12 sec. East, along said Harris County Flood Control easement, 211.68 feet to a point for a corner;

THENCE South 00 deg. 08 min. 28 sec. West, continuing along said Harris County Flood Control easement and crossing the aforementioned Mobil Pipeline easement, 96.84 feet to the POINT OF BEGINNING and containing 2.413 acres of land.

EXHIBIT "A"

157-98-1633

Building Site No. 34, Being a tract or parcel of land containing 20251.35 square feet or 0.46491 acre, being part of Unrestricted Reserve "G", Block 4, Westhollow, a subdivision of record in Volume 274, Page 85 Map Records, Harris County, Texas, being located in the Joel Wheaton Survey, A-80, Harris County, Texas, being more particularly described by metes and bounds as follows:

COMMENCING on the intersection of the North R.O.W. Line of Hollowgreen Drive (60' R.O.W.) and the East R.O.W. Line of Westhollow Drive (100' R.O.W.), said point being the Southwest corner of aforesaid Reserve "G";

THENCE North 89°-59'-56" East, along the North R.O.W. Line of Hollowgreen (60' R.O.W.) and the South line of aforesaid Reserve "G", a distance of 950.00 feet to the POINT OF BEGINNING, said point being the Southwest corner of herein described 0.46491 acre tract of land;

THENCE North 0°-00'-04" West, a distance of 239.661 feet to the Northwest corner of herein described tract of land, said point being located on the North Line of aforesaid Reserve "G";

THENCE North 89°-59'-56" East, along the North line of aforesaid Reserve "G", a distance of 84.50 feet to the Northeast corner of herein described tract of land;

THENCE South 0°-00'-04" East, a distance of 239.661 feet to the Southeast corner of herein described tract of land, said point being located on the North R.O.W. Line of Hollowgreen (60' R.O.W.);

THENCE South 89°-59'-56" West, along the North R.O.W. Line of Hollowgreen (60' R.O.W.), a distance of 84.50 feet to the POINT OF BEGINNING and containing 0.46491 acre tract of land, and being a portion of that certain piece of property more particularly described in Exhibit "A" attached hereto.

EXHIBIT "A" (1)

RECORDER'S MEMORANDUM

AT THE TIME OF RECORDATION, THIS INSTRUMENT WAS FOUND TO BE INADEQUATE FOR THE BEST PHOTOGRAPHIC REPRODUCTION BECAUSE OF ILLEGIBILITY, CARBON OR PHOTO COPY, DISCOLORED PAPER, ETC.

157-98-1634

Building Site No. 35, Being a tract or parcel of land containing 20251.35 square feet or 0.46491 acre, being part of Unrestricted Reserve "C", Block 4, Westhollow, a subdivision of record in Volume 274, Page 85 Map Records, Harris County, Texas, being located in the Joel Wheaton Survey, A-80, Harris County, Texas, being more particularly described by metes and bounds as follows:

COMMENCING on the intersection of the North R.O.W. line of Hollowgreen Drive (60' R.O.W.) and the East R.O.W. line of Westhollow Drive (100' R.O.W.), said point being the Southwest corner of aforesaid Reserve "C";

THENCE North 89°-59'-56" East, along the North R.O.W. line of Hollowgreen (60' R.O.W.) and the South line of aforesaid Reserve "C", a distance of 1034.50 feet to the POINT OF BEGINNING, said point being the Southwest corner of herein described 0.46491 acre tract of land;

THENCE North 0°-00'-04" West, a distance of 239.661 feet to the Northwest corner of herein described tract of land, said point being located on the North Line of aforesaid Reserve "C";

THENCE North 89°-59'-56" East, along the North line of aforesaid Reserve "C", a distance of 84.50 feet to the Northeast corner of herein described tract of land;

THENCE South 0°-00'-04" East, a distance of 239.661 feet to the Southeast corner of herein described tract of land, said point being located on the North R.O.W. line of Hollowgreen (60' R.O.W.);

THENCE South 89°-59'-56" West, along the North R.O.W. line of Hollowgreen (60' R.O.W.), a distance of 84.50 feet to the POINT OF BEGINNING and containing 0.46491 acre tract of land, and being a portion of that certain piece of property more particularly described in Exhibit "A" attached hereto.

RECORDER'S MEMORANDUM

AT THE TIME OF RECORDATION, THIS INSTRUMENT WAS FOUND TO BE INADEQUATE FOR THE BEST PHOTOGRAPHIC REPRODUCTION BECAUSE OF ILLUMINITY, CARBON OR PHOTO COPY, DISCOLORED PAPER, ETC.

EXHIBIT "A" (2)

157-98-1635

COMMON AREA FOR THAT CERTAIN PROPERTY
DESCRIBED IN EXHIBIT "A" (1) HEREIN

Building Site No. 34, Being a tract or parcel of land containing 20251.35 square feet or 0.46491 acre, being part of Unrestricted Reserve "C", Block 4, Westhollow, a subdivision of record in Volume 274, Page 85 Map Records, Harris County, Texas, being located in the Joel Wheaton Survey, A-80, Harris County, Texas, being more particularly described by metes and bounds as follows:

COMMENCING on the intersection of the North R.O.W. Line of Hollowgreen Drive (60' R.O.W.) and the East R.O.W. Line of Westhollow Drive (100' R.O.W.), said point being the Southwest corner of aforesaid Reserve "C";

THENCE North 89°-59'-56" East, along the North R.O.W. Line of Hollowgreen (60' R.O.W.) and the South line of aforesaid Reserve "C", a distance of 950.00 feet to the POINT OF BEGINNING, said point being the Southwest corner of herein described 0.46491 acre tract of land;

THENCE North 0°-00'-04" West, a distance of 239.661 feet to the Northwest corner of herein described tract of land, said point being located on the North Line of aforesaid Reserve "C";

THENCE North 89°-59'-56" East, along the North line of aforesaid Reserve "C", a distance of 84.50 feet to the Northeast corner of herein described tract of land;

THENCE South 0°-00'-04" East, a distance of 239.661 feet to the Southeast corner of herein described tract of land, said point being located on the North R.O.W. Line of Hollowgreen (60' R.O.W.);

THENCE South 89°-59'-56" West, along the North R.O.W. Line of Hollowgreen (60' R.O.W.), a distance of 84.50 feet to the POINT OF BEGINNING and containing 0.46491 acre tract of land, SAVE AND EXCEPT those Ten (10) parcels of land being more particularly described by metes and bounds on Exhibit "C" (1 thru 20), both inclusive, attached hereto.

EXHIBIT "B" (1)

RECORDED MEMORANDUM
AT THE TIME OF RECORDATION, THIS
INSTRUMENT WAS FOUND TO BE INADEQUATE
FOR THE BEST PHOTOGRAPHIC REPRODUCTION
BECAUSE OF ILLIGIBILITY, CARBON OR
PHOTO COPY, DISCOLORED PAPER, ETC.

157-98-1636

COMMON AREA FOR THAT CERTAIN PROPERTY
DESCRIBED ON EXHIBIT "A" (2) HEREIN

Building Site No. 35, Being a tract or parcel of land containing 20251.35 square feet or 0.46491 acre, being part of Unrestricted Reserve "C", Block 4, Westhollow, a subdivision of record in Volume 274, Page 85 Map Records, Harris County, Texas, being located in the Joel Wheaton Survey, A-80, Harris County, Texas, being more particularly described by metes and bounds as follows:

COMMENCING on the intersection of the North R.O.W. line of Hollowgreen Drive (60' R.O.W.) and the East R.O.W. line of Westhollow Drive (100' R.O.W.), said point being the Southwest corner of aforesaid Reserve "C";

THENCE North 89°-59'-56" East, along the North R.O.W. line of Hollowgreen (60' R.O.W.) and the South line of aforesaid Reserve "C", a distance of 1034.50 feet to the POINT OF BEGINNING, said point being the Southwest corner of herein described 0.46491 acre tract of land;

THENCE North 0°-00'-04" West, a distance of 239.661 feet to the Northwest corner of herein described tract of land, said point being located on the North Line of aforesaid Reserve "C";

THENCE North 89°-59'-56" East, along the North line of aforesaid Reserve "C", a distance of 84.50 feet to the Northeast corner of herein described tract of land;

THENCE South 0°-00'-04" East, a distance of 239.661 feet to the Southeast corner of herein described tract of land, said point being located on the North R.O.W. line of Hollowgreen (60' R.O.W.);

THENCE South 89°-59'-56" West, along the North R.O.W. line of Hollowgreen (60' R.O.W.), a distance of 84.50 feet to the POINT OF BEGINNING and containing 0.46491 acre tract of land, SAVE AND EXCEPT those Ten (10) parcels of land being more particularly described by metes and bounds on Exhibit "C" (21 thru 40), both inclusive, attached hereto.

EXHIBIT "B" (2)

RECORDER'S MEMORANDUM

AT THE TIME OF RECORDATION, THIS INSTRUMENT WAS FOUND TO BE INADEQUATE FOR THE BEST PHOTOGRAPHIC REPRODUCTION BECAUSE OF ILLIGIBILITY, CARBON OR PHOTO COPY, DISCOLORED PAPER, ETC.

157-98-1637

RECREATION AREA

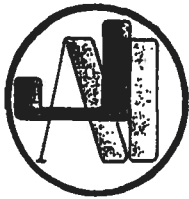
Building Site No. 38, being a tract or parcel of land containing 24,140.95 square feet or 0.5442 acre, being part of Unrestricted Reserve "G", Block 4, WESTHOLLOW, a Subdivision of record in Volume 274, Page 85 of the Map Records of Harris County, Texas, being located in the Joel Wheaton Survey, Abstract 80, Harris County, Texas, being more particularly described by metes and bounds as follows, to-wit:

COMMENCING on the intersection of the North R.O.W. line of Hollowgreen Drive (60' R.O.W.) and the East R.O.W. line of Westhollow Drive (100' R.O.W.), said point being the Southwest corner of aforesaid Reserve "G";
THENCE North 89 deg. 59 min. 56 sec. East, along the North R.O.W. line of Hollowgreen (60' R.O.W.) and the South line of aforesaid Reserve "G", a distance of 1288.00 feet to the POINT OF BEGINNING, said point being the Southwest corner of herein described 0.5542 acre tract of land;
THENCE North 0 deg. 00 min. 04 sec. West, a distance of 231.29 feet to the Northwest corner of herein described tract of land, said point being located on the North line of aforesaid Reserve "G", and also on the South R.O.W. line of 150 foot wide H.C.F.C. drainage easement as recorded by Film Code 159-21-1524 in Harris County Deed Records;
THENCE South 47 deg. 34 min. 12 sec. East, along the North line of aforesaid Reserve "G", a distance of 211.68 feet to the Northeast corner of herein described tract of land, said point being located on the West R.O.W. line of H.C.F.C. 150 foot wide drainage easement;
THENCE South 0 deg. 08 min. 28 sec. East, a distance of 96.84 feet to the Southeast corner of herein described tract of land, said point being located on the North R.O.W. line of Hollowgreen (60' R.O.W.) and West R.O.W. line of H.C.F.C. 150 foot wide drainage easement;
THENCE South 89 deg. 59 min. 56 sec. West, along the North R.O.W. line of Hollowgreen (60' R.O.W.), a distance of 147.32 feet to the POINT OF BEGINNING and containing 0.5542 acre tract of land.

RECORDER'S MEMORANDUM

AT THE TIME OF RECORDATION, THIS INSTRUMENT WAS FOUND TO BE INADEQUATE FOR THE BEST PHOTOGRAPHIC REPRODUCTION BECAUSE OF ILLEGIBILITY, CARBON OR PHOTO COPY, DISCOLORED PAPER, ETC.

EXHIBIT "B" (3)



JALAYER & ASSOCIATES, INC.

ENGINEERING CONSULTANTS

5555 WEST LOOP SOUTH, BELLAIRE, TEXAS 77401 - 713/661 5094

157-98-1638

Building No. 3401, Block 34, being a tract or parcel of land containing 1270.99 square feet or .0292 acre being part of Unrestricted Reserve "G", Westhollow, Block 4, a subdivision of record in Volume 274, Page 85, Map Records, Harris County, Texas, and also being located in the Joel Wheaton Survey, A-80, Harris County, Texas, said .0292 acre being more particularly described by metes and bounds as follows:

COMMENCING for locative purposes at the Southwest corner of Reserve "G", said point being located on the East right-of-way line of Westhollow Drive (100' wide) and the North right-of-way line of Hollowgreen (60' wide);

THENCE North 89°-59'-56" East, along the South line of aforesaid Reserve "G" and North right-of-way line of Hollowgreen, a distance of 965.00 feet to an iron rod set for a corner;

THENCE North 00°-00'-04" West, a distance of 10.00 feet to a POINT OF BEGINNING, said point being the Southwest corner of herein described 1270.99 square feet tract of land;

THENCE North 00°-00'-04" West, a distance of 21.87 feet to the Northwest corner of the herein described tract;

THENCE North 89°-59'-56" East, a distance of 56.00 feet to the Northeast corner of herein described tract;

THENCE South 00°-00'-04" East, a distance of 5.08 feet for a corner;

THENCE South 43°-35'-38" East, a distance of 5.73 feet for a corner;

EXHIBIT "C" (1)

157-98-1639


Building 3401, Block 34 continued.
Page 2.

THENCE South 00°-00'-04" East, a distance of 7.17 feet
for a corner;

THENCE South 38°-47'-31" West, a distance of 6.12 feet
for a corner;

THENCE South 00°-00'-04" East, a distance of 0.7 feet
to the Southeast corner of herein described tract;

THENCE South 89°-59'-56" West, a distance of 56.11 feet
to the POINT OF BEGINNING and containing 1270.99 square
feet of land.


Houtan Jalayer P.E.
Registered Public Surveyor
Texas Registration No. 2400



RECORDER'S MEMORANDUM
AT THE TIME OF RECORDATION, THIS
INSTRUMENT WAS FOUND TO BE INADEQUATE
FOR THE BEST PHOTOGRAPHIC REPRODUCTION
BECAUSE OF ILLEGIBILITY, CARBON OR
PHOTO COPY, DISCOLORED PAPER, ETC.

EXHIBIT "C" (2)



JALAYER & ASSOCIATES, INC.

ENGINEERING CONSULTANTS

3555 WEST LOOP SOUTH, BELLAIRE, TEXAS 77401 - 713/661 5094

157-38-1640

Building No. 3402, Block 34, being a tract or parcel of land containing 1240.79 square feet or .0284 acre being part of Unrestricted Reserve "C", Westhollow, Block 4, a subdivision of Record in Volume 274, Page 85, Map Records, Harris County, Texas, and also being located in the Joel Wheaton Survey, A-80, Harris County, Texas, said .0284 acre being more particularly described by metes and bounds as follows:

COMMENCING for locative purposes at the Southwest corner of Reserve "C", said point being located on the East right-of-way line of Westhollow Drive (100' wide) and the North right-of-way line of Hollowgreen (60' wide);

THENCE North 89°-59'-56" East, along the South line of aforesaid Reserve "C" and North right-of-way line of Hollowgreen, a distance of 965.00 feet to an iron rod set for a corner;

THENCE North 00°-00'-04" West, a distance of 31.87 feet to a POINT OF BEGINNING, said point being the Southwest corner of herein described 1240.79 square feet tract of land;

THENCE North 00°-00'-04" West, a distance of 21.34 feet to the Northwest corner of the herein described tract;

THENCE North 89°-59'-56" East, a distance of 55.97 feet to the Northeast corner of the herein described tract;

THENCE South 00°-00'-04" East, a distance of 5.05 feet for a corner;

THENCE South 45°-56'-03" East, a distance of 5.55 feet for a corner;

THENCE South 00°-00'-04" East, a distance of 7.16 feet for a corner;

EXHIBIT "C" (3)

Building 3402, Block 34 continued.
Page 2.

157-98-1641

THENCE South 38°-11'-27" West, a distance of 6.26 feet
for a corner:

THENCE South 00°-00'-04" East, a distance of 0.35 feet
for the Southeast corner of herein described tract;

THENCE South 89°-59'-56" West, a distance of 56.08 feet
to the POINT OF BEGINNING and containing 1240.79 square
feet of land.




Houtan Jalayer, P.E.
Registered Public Surveyor
Texas Registration No. 2400



RECORDER'S MEMORANDUM
AT THE TIME OF RECORDATION, THIS
INSTRUMENT WAS FOUND TO BE INADEQUATE
FOR THE BEST PHOTOGRAPHIC REPRODUCTION
BECAUSE OF ILLEGIBILITY, CARBON OR
PHOTO COPY, DISCOLORED PAPER, ETC.

EXHIBIT "C" (4)



JALAYER & ASSOCIATES, INC.

ENGINEERING CONSULTANTS

3555 WEST LOOP SOUTH, BELLAIRE, TEXAS 77401 - 713/661 5094

157-98-1642

Building No. 3403, Block 34, being a tract or parcel of land containing 1253.84 square feet or .0288 acre being part of Unrestricted Reserve "G", Westhollow, Block 4, a subdivision of Record in Volume 274, Page 85, Map Records, Harris County, Texas, and also being located in the Joel Wheaton Survey, A-80, Harris County, Texas, said .0288 acre being more particularly described by metes and bounds as follows:

COMMENCING for locative purposes at the Southwest corner of Reserve "G", said point being located on the East right-of-way line of Westhollow Drive (100' wide) and the North right-of-way line of Hollowgreen (60' wide);

THENCE North 89°-59'-56" East, along the South line of aforesaid Reserve "G" and North right-of-way line of Hollowgreen, a distance of 965.00 feet to an iron rod set for a corner;

THENCE North 00°-00'-04" West, a distance of 53.21 feet to a POINT OF BEGINNING, said point being the Southwest corner of herein described 1253.84 square feet tract of land;

THENCE North 00°-00'-04" West, a distance of 21.58 feet to the Northwest corner of the herein described tract;

THENCE North 89°-59'-56" East, a distance of 55.81 feet for the Northeast corner of the herein described tract;

THENCE South 00°-00'-04" East, a distance of 4.94 feet for a corner;

THENCE South 45°-05'-02" East, a distance of 5.92 feet for a corner;

EXHIBIT "C" (5)

Building 3403, Block 34 continued.
Page 2.


157-98-1643

THENCE South 00°-00'-04" East, a distance of 6.88 feet
for a corner;

THENCE South 36°-32'-41" West, a distance of 6.51 feet
for a corner;

THENCE South 00°-00'-04" East, a distance of 0.35 feet
to the Southeast corner of the herein described tract;

THENCE South 89°-59'-56" West, a distance of 56.12 feet
to the POINT OF BEGINNING and containing 1253.84 square
feet of land.


Houtan Jalayer, P.E.
Registered Public Surveyor
Texas Registration No. 2400



RECORDER'S MEMORANDUM
AT THE TIME OF RECORDATION, THIS
INSTRUMENT WAS FOUND TO BE INADEQUATE
FOR THE BEST PHOTOGRAPHIC REPRODUCTION
BECAUSE OF ILLEGIBILITY, CARBON OR
PHOTO COPY, DISCOLORED PAPER, ETC.

EXHIBIT "C" (6)



JALAYER & ASSOCIATES, INC.

ENGINEERING CONSULTANTS

5555 WEST LOOP SOUTH, BELLAIRE, TEXAS 77401-713/661 5094

157-98-1644

Building No. 3404, Block 34, being a tract or parcel of land containing 1253.94 square feet or .0288 acre being part of Unrestricted Reserve "G", Westhollow, Block 4, a subdivision of record in Volume 274, Page 85, Map Records, Harris County, Texas, and also being located in the Joel Wheaton Survey, A-80, Harris County, Texas, said .0288 acre being more particularly described by metes and bounds as follows:

COMMENCING for locative purposes at the Southwest corner of Reserve "G", said point being located on the East right-of-way line of Westhollow Drive (100' wide) and the North right-of-way line of Hollowgreen (60' wide);

THENCE North 89°-59'-56" East, along the South line of aforesaid Reserve "G" and North right-of-way line of Hollowgreen, a distance of 965.00 feet to an iron rod set for a corner;

THENCE North 00°-00'-04" West, a distance of 74.79 feet to the POINT OF BEGINNING, said point being the Southwest corner of herein described 1253.94 square feet tract of land;

THENCE North 00°-00'-04" West, a distance of 21.46 feet to the Northwest corner of the herein described tract;

THENCE North 89°-59'-56" East, a distance of 44.13 feet for a corner;

THENCE North 00°-00'-04" West, a distance of 0.29 feet for a corner;

THENCE North 89°-59'-56" East, a distance of 12.02 feet to the Northeast corner of herein described tract;

EXHIBIT "C" (7)

Building 3404, Block 34 continued.
Page 2.

157-98-1645

THENCE South 00°-00'-04" East, a distance of 5.40 feet
for a corner;

THENCE South 44°-23'-43" East, a distance of 5.57 feet
for a corner;

THENCE South 00°-00'-04" East, a distance of 7.26 feet
for a corner;

THENCE South 39°-17'-09" West, a distance of 6.15 feet
for a corner;

THENCE South 00°-00'-04" East, a distance of 0.35 feet
to the Southeast corner of herein described tract;

THENCE South 89°-59'-56" West, a distance of 56.15 feet
to the POINT OF BEGINNING and containing 1253.94 square
feet of land;



Houtan Jalayer, P.E.
Registered Public Surveyor
Texas Registration No. 2400



RECORDER'S MEMORANDUM
AT THE TIME OF RECORDATION, THIS
INSTRUMENT WAS FOUND TO BE INADEQUATE
FOR THE BEST PHOTOGRAPHIC REPRODUCTION
BECAUSE OF ILLEGIBILITY, CARBON OR
PHOTO COPY, DISCOLORED PAPER, ETC.

EXHIBIT "C" (8)



JALAYER & ASSOCIATES, INC.

ENGINEERING CONSULTANTS

5555 WEST LOOP SOUTH, BELLAIRE, TEXAS 77401 - 713/661 5094

157-98-1646

Building No. 3405, Block 34, being a tract or parvel of land containing 1410.37 square feet or .0324 acre being part of Unrestricted Reserve "G", Westhollow, Block 4, a subdivision of record in Volume 274, Page 85, Map Records, Harris County, Texas, and also being located in the Joel Wheaton Survey, A-80, Harris County, Texas, said .0324 acre being more particularly described by metes and bounds as follows:

COMMENCING for locative purposes at the Southwest corner of Reserve "G", said point being located on the East right-of-way line of Westhollow Drive (100' wide) and the North right-of-way line of Hollowgreen (60' wide);

THENCE North 89°-59'-56" East, along the South line of aforesaid Reserve "G" and North right-of-way line of Hollowgreen, a distance of 965.00 feet to an iron rod set for a corner;

THENCE North 00°-00'-04" West, a distance of 96.25 feet to a POINT OF BEGINNING, said point being the Southwest corner of herein described 1410.37 square feet tract of land;

THENCE North 00°-00'-04" West, a distance of 22.21 feet to the Northwest corner of the herein described tract;

THENCE North 89°-59'-56" East, a distance of 63.69 feet to the Northeast corner of herein described tract;

THENCE South 00°-00'-04" East, a distance of 0.7 feet for a corner;

THENCE South 29°-23'-09" East, a distance of 2.72 feet for a corner;

EXHIBIT "C" (9)

Building 3405, Block 34 continued.
Page 2.

157-98-1647

THENCE South 00°-00'-04" East, a distance of 12.83 feet
for a corner;

THENCE South 89°-59'-56" West, a distance of 4.18 feet
for a corner;

THENCE South 00°-00'-04" East, a distance of 6.02 feet
to the Southeast corner of herein described tract;

THENCE South 89°-59'-56" West, a distance of 16.71 feet
for a corner;

THENCE South 00°-00'-04" East, a distance of 0.29 feet
for a corner;

THENCE South 89°-59'-56" West, a distance of 44.13 feet
to the POINT OF BEGINNING and containing 1410.37 square
feet of land.


Houtan Jalayer, P.E.
Registered Public Surveyor
Texas Registration No. 2400



RECORDER'S MEMORANDUM
AT THE TIME OF RECORDATION, THIS
INSTRUMENT WAS FOUND TO BE INADEQUATE
FOR THE BEST PHOTOGRAPHIC REPRODUCTION
BECAUSE OF ILLEGIBILITY, CARBON OR
PHOTO COPY, DISCOLORED PAPER, ETC.

EXHIBIT "C" (10)



JALAYER & ASSOCIATES, INC.

ENGINEERING CONSULTANTS

5555 WEST LOOP SOUTH, BELLAIRE, TEXAS 77401 - 713/661 5094

157-98-1648

Building No. 3406, Block 34, being a tract of parcel of land containing 1257.45 square feet or .0289 acre, being part of Unrestricted Reserve "G", Westhollow, Block 4, a subdivision of record in Volume 274, Page 85, Map Records, Harris County, Texas, and also being located in the Joel Wheaton Survey, A-80, Harris County, Texas, said .0289 acre being more particularly described by metes and bounds as follows:

COMMENCING for locative purposes at the Southwest corner of Reserve "G", said point being located on the East right-of-way line of Westhollow Drive (100' wide) and the North right-of-way line of Hollowgreen (60' wide);

THENCE North 89°-59'-56" East, along the South line of aforesaid Reserve "G" and North right-of-way line of Hollowgreen, a distance of 965.00 feet to an iron rod set for a corner;

THENCE North 00°-00'-04" West, a distance of 118.46 feet to a POINT OF BEGINNING, said point being the Southwest corner of herein described 1257.45 square feet tract of land;

THENCE North 00°-00'-04" West, a distance of 21.43 feet to the Northwest corner of the herein described tract;

THENCE North 89°-59'-56" East, a distance of 55.79 feet to the Northeast corner of the herein described tract;

THENCE South 00°-00'-04" East, a distance of 5.07 feet for a corner;

EXHIBIT "C" (11)

Building 3406, Block 34 continued.
Page 2.

157-98-1649

THENCE South 52°-12'-36" East, a distance of 5.32 feet
for a corner;

THENCE South 00°-00'-04" East, a distance of 13.10 feet
for a corner;

THENCE South 89°-59'-56" West, a distance of 59.99 feet
to the POINT OF BEGINNING and containing 1257.45 square
feet of land.



Houtan Jalayer, P.E.
Registered Public Surveyor
Texas Registration No. 2400



RECORDER'S MEMORANDUM

AT THE TIME OF RECORDATION, THIS
INSTRUMENT WAS FOUND TO BE INADEQUATE
FOR THE BEST PHOTOGRAPHIC REPRODUCTION
BECAUSE OF ILLEGIBILITY, CARBON OR
PHOTO COPY, DISCOLORED PAPER, ETC.

EXHIBIT "C" (12)



JALAYER & ASSOCIATES, INC.

ENGINEERING CONSULTANTS

5555 WEST LOOP SOUTH, BELLAIRE, TEXAS 77401 - 713/661 5094

157-38-1650

Building No. 3407, Block 34, being a tract or parcel of land containing 1251.47 square feet or .0287 acre, being part of Unrestricted Reserve "G", Westhollow, Block 4, a subdivision of record in Volume 274, Page 85, Map Records of Harris County, Texas, and also being located in the Joel Wheaton Survey, A-80, Harris County, Texas, said .0287 acre being more particularly described by metes and bounds as follows:

COMMENCING for locative purposes at the Southwest corner of Reserve "G", said point being located on the East right-of-way line of Westhollow Drive (100' wide) and the North right-of-way line of Hollowgreen (60' wide);

THENCE North 89°-59'-56" East, along the South line of aforesaid Reserve "G" and North right-of-way line of Hollowgreen, a distance of 965.00 feet to an iron rod set for a corner;

THENCE North 00°-00'-04" West, a distance of 139.89 feet to a POINT OF BEGINNING, said point being the Southwest corner of herein described 1251.47 square feet tract of land;

THENCE North 00°-00'-04" West, a distance of 21.55 feet to the Northwest corner of the herein described tract;

THENCE North 89°-59'-56" East, a distance of 55.91 feet to the Northeast corner of the herein described tract;

THENCE South 00°-00'-04" East, a distance of 5.08 feet for a corner;

THENCE South 45°-03'-00" East, a distance of 5.69 feet for a corner;

THENCE South 00°-00'-04" East, a distance of 6.98 feet for a corner;

EXHIBIT "C" (13)


Building 3407, Block 34 continued.
Page 2.

157-98-1651

THENCE South 37°-20'-26" West, a distance of 6.44 feet
for a corner;

THENCE South 00°-00'-04" East, a distance of 0.35 feet
to the Southeast corner of herein described tract;

THENCE South 89°-59'-56" West, a distance of 56.01 feet
to the POINT OF BEGINNING and containing 1251.47 square
feet of land.



Houtan Jalayer, P.E.
Registered Public Surveyor
Texas Registration No. 2400



RECORDER'S MEMORANDUM

AT THE TIME OF RECORDATION, THIS
INSTRUMENT WAS FOUND TO BE INADEQUATE
FOR THE BEST PHOTOGRAPHIC REPRODUCTION
BECAUSE OF ILLIGIBILITY, CARBON OR
PHOTO COPY, DISCOLORED PAPER, ETC.

EXHIBIT "C" (14)



JALAYER & ASSOCIATES, INC.

ENGINEERING CONSULTANTS

5555 WEST LOOP SOUTH, BELLAIRE, TEXAS 77401 • 713/661 5094

157-98-1652

Building No. 3408, Block 34, being a tract or parcel of land containing 1250.43 square feet or .0287 acre, being part of Unrestricted Reserve "C", Westhollow, Block 4, a subdivision of record in Volume 274, Page 85, Map Records, Harris County, Texas, and also being located in the Joel Wheaton Survey, A-80, Harris County, Texas, said .0287 acre being more particularly described by metes and bounds as follows:

COMMENCING for locative purposes at the Southwest corner of Reserve "C", said point being located on the East right-of-way line of Westhollow Drive (100' wide) and the North right-of-way line of Hollowgreen (60' wide);

THENCE North 89°-59'-56" East, along the South line of aforesaid Reserve "C" and North right-of-way line of Hollowgreen, a distance of 965.00 feet to an iron rod set for a corner;

THENCE North 00°-00'-04" West, a distance of 161.44 feet to a POINT OF BEGINNING, said point being the Southwest corner of herein described 1250.43 square feet tract of land;

THENCE North 00°-00'-04" West, a distance of 21.52 feet to the Northwest corner of the herein described tract;

THENCE North 89°-59'-56" East, a distance of 55.97 feet to the Northeast corner of herein described tract;

THENCE South 00°-00'-04" East, a distance of 5.09 feet for a corner;

EXHIBIT "C" (15)

Building 3408, Block 34 continued.
Page 2.

157-98-1653


THENCE South 44°-10'-04" East, a distance of 5.66 feet
for a corner;

THENCE South 00°-00'-04" East, a distance of 7.16 feet
for a corner;

THENCE South 38°-57'-27" West, a distance of 6.25 feet
for a corner;

THENCE South 00°-00'-04" East, a distance of 0.35 feet
to the Southeast corner of herein described tract;

THENCE South 89°-59'-56" West, a distance of 55.99 feet
to the POINT OF BEGINNING and containing 1250.43 square
feet of land.


Houtan Jalayer, P.E.
Registered Public Surveyor
Texas Registration No. 2400



RECORDER'S MEMORANDUM

AT THE TIME OF RECORDATION, THIS
INSTRUMENT WAS FOUND TO BE INADEQUATE
FOR THE BEST PHOTOGRAPHIC REPRODUCTION
BECAUSE OF ILLEGIBILITY, CARBON ON
PHOTO COPY, DISCOLORED PAPER, ETC.

EXHIBIT "C" (16)



JALAYER & ASSOCIATES, INC.

ENGINEERING CONSULTANTS

5555 WEST LOOP SOUTH, BELLAIRE, TEXAS 77401 - 713/661 5094

157-98-1654

Building No. 3409, Block 34, being a tract or parcel of land containing 1248.32 square feet or .0287 acre being part of Unrestricted Reserve "G", Westhollow, Block 4, a subdivision of record in Volume 274, Page 85, Map Records, Harris County, Texas, and also being located in the Joel Wheaton Survey, A-80, Harris County, Texas, said .0287 acre being more particularly described by metes and bounds as follows:

COMMENCING for locative purposes at the Southwest corner of Reserve "G", said point being located on the East right-of-way line of Westhollow Drive (100' wide) and the North right-of-way line of Hollowgreen (60' wide);

THENCE North 89°-59'-56" East, along the South line of aforesaid Reserve "G" and North right-of-way line of Hollowgreen, a distance of 965.00 feet to an iron rod set for a corner;

THENCE North 00°-00'-04" West, a distance of 182.96 feet to a POINT OF BEGINNING, said point being the Southwest corner of herein described 1248.32 square feet tract of land;

THENCE North 00°-00'-04" West, a distance of 21.47 feet to the Northwest corner of the herein described tract;

THENCE North 89°-59'-56" East, a distance of 55.95 feet to the Northeast corner of the herein described tract;

THENCE South 00°-00'-04" East, a distance of 4.58 feet for a corner;

THENCE South 43°-38'-02" East, a distance of 5.72 feet for a corner;

EXHIBIT "C" (17)

Building 3409, Block 34 continued.
Page 2.


157-98-1655

THENCE South 00°-00'-04" East, a distance of 7.11 feet
for a corner;

THENCE South 35°-31'-31" West, a distance of 6.50 feet
for a corner;

THENCE South 00°-00'-04" East, a distance of 0.35 feet
to the Southeast corner of herein described tract;


THENCE South 89°-59'-56" West, a distance of 56.11 feet
to the POINT OF BEGINNING and containing 1248.32 square
feet of land.


Houtan Jalayer, P.E.
Registered Public Surveyor
Texas Registration No. 2400



RECORDER'S MEMORANDUM
AT THE TIME OF RECORDATION, THIS
INSTRUMENT WAS FOUND TO BE INADEQUATE
FOR THE BEST PHOTOGRAPHIC REPRODUCTION
BECAUSE OF ILLEGIBILITY, CARBON OR
PHOTO COPY, DISCOLORED PAPER, ETC.

EXHIBIT "C" (18)



JALAYER & ASSOCIATES, INC.

ENGINEERING CONSULTANTS

5555 WEST LOOP SOUTH, BELLAIRE, TEXAS 77401 - 713/661 5094

157-98-1656

Building No. 3410, Block 34, being a tract or parcel of land containing 1619.17 square feet or .0372 acre, being part of Unrestricted Reserve "G", Westhollow, Block 4, a subdivision of record in Volume 274, Page 85, Map Records, Harris County, Texas, and also being located in the Joel Wheaton Survey, A-80, Harris County, Texas, said .0372 acre being more particularly described by metes and bounds as follows:

COMMENCING for locative purposes at the Southwest corner of Reserve "G", said point being located on the East right-of-way line of Westhollow Drive (100' wide) and the North right-of-way line of Hollowgreen (60' wide);

THENCE North 89°-59'-56" East, along the South line of aforesaid Reserve "G" and North right-of-way line of Hollowgreen, a distance of 965.00 feet to an iron rod set for a corner;

THENCE North 00°-00'-04" West, a distance of 204.43 feet to a POINT OF BEGINNING, said point being the Southwest corner of herein described 1619.17 square feet tract of land;

THENCE North 00°-00'-04" West, a distance of 22.40 feet to the Northwest corner of the herein described tract;

THENCE North 89°-59'-56" East, a distance of 15.58 feet for a corner;

THENCE North 00°-00'-04" West, a distance of 10.10 feet for a corner;

THENCE South 89°-52'-39" East, a distance of 37.10 feet to the Northeast corner of the herein described tract;

THENCE South 21°-44'-39" East, a distance of 5.06 feet for a corner;

EXHIBIT "C" (19)

157-98-1657

Building 3410, Block 34 continued.
Page 2.

THENCE South 00°-00'-04" East, a distance of 17.82 feet
for a corner;


THENCE North 89°-59'-56" East, a distance of 2.28 feet
for a corner;

THENCE South 00°-00'-04" East, a distance of 6.14 feet
for a corner;

THENCE South 89°-59'-56" West, a distance of 2.28 feet
for a corner;

THENCE South 00°-00'-04" East, a distance of 3.76 feet
to the Southeast corner of herein described tract;

THENCE South 89°-59'-56" West, a distance of 54.55 feet
to the POINT OF BEGINNING and containing 1619.17 square
feet of land.


Houtan Jalayer, P.E.
Registered Public Surveyor
Texas Registration No. 2400



RECORDING'S MEMORANDUM
AT THE TIME OF RECORDATION, THIS
INSTRUMENT WAS FOUND TO BE INADEQUATE
FOR THE BEST PHOTOGRAPHIC REPRODUCTION
BECAUSE OF ILLEGIBILITY, CARBON OR
PHOTO COPY, DISCOLORED PAPER, ETC.

EXHIBIT "C" (20)



JALAYER & ASSOCIATES, INC.

ENGINEERING CONSULTANTS

5555 WEST LOOP SOUTH, BELLAIRE, TEXAS 77401 - 713/661 5084

157-98-1658

Building No. 3501, Block 35, being a tract or parcel of land containing 1272.23 square feet or .0292 acre, being part of Unrestricted Reserve "G", Westhollow, Block 4, a subdivision of record in Volume 274, Page 85, Map Records, Harris County, Texas, and also being located in the Joel Wheaton Survey, A-80, Harris County, Texas, said .0292 acre being more particularly described by metes and bounds as follows:

COMMENCING for locative purposes at the Southwest corner of Reserve "G", said point being located on the East right-of-way line of Westhollow Drive (100' wide) and the North right-of-way line of Hollowgreen (60' wide);

THENCE North 89°-59'-56" East, along the South line of aforesaid Reserve "G" and North right-of-way line of Hollowgreen, a distance of 1104.00 feet to an iron rod set for a corner;

THENCE North 00°-00'-04" West, a distance of 10.00 feet to a POINT OF BEGINNING, said point being the Southeast corner of herein described 1272.23 square feet tract of land;

THENCE South 89°-59'-56" West, a distance of 56.13 feet to the Southwest corner of the herein described tract;

THENCE North 00°-00'-04" West, a distance of 0.70 feet for a corner;

THENCE North 36°-55'-46" West, a distance of 6.53 feet for a corner;

THENCE North 00°-00'-04" West, a distance of 5.91 feet for a corner;

EXHIBIT "C" (21)

Building 3501, Block 35 continued.
Page 2.


157-98-1659

THENCE North 40°-05'-35" East, a distance of 6.34 feet
for a corner;

THENCE North 00°-00'-04" West, a distance of 5.24 feet
to the Northwest corner of herein described tract;

THENCE North 89°-59'-56" East, a distance of 55.98 feet
to the Northeast corner of herein described tract;

THENCE South 00°-00'-04" East, a distance of 21.92 feet
to the POINT OF BEGINNING and containing 1272.23 square
feet of land.


Houtan Jalayer, P.E.
Registered Public Surveyor
Texas Registration No. 2400



RECORDER'S MEMORANDUM

AT THE TIME OF RECORDATION, THIS
INSTRUMENT WAS FOUND TO BE INADEQUATE
FOR THE BEST PHOTOGRAPHIC REPRODUCTION
BECAUSE OF ILLEGIBILITY, CARBON OR
PHOTO COPY, DISCOLORED PAPER, ETC.

EXHIBIT "C" (22)



JALAYER & ASSOCIATES, INC.

ENGINEERING CONSULTANTS

5355 WEST LOOP SOUTH, BELLAIRE, TEXAS 77401-713/661 5094

157-98-1660

Building No. 3502, Block 35, being a tract or parcel of land containing 1,251.557 square feet or .0287 acre, being part of Unrestricted Reserve "G", Westhollow, Block 4, a Subdivision of record in Volume 274, Page 85 of the Map Records of Harris County, Texas, and also being located in the Joel Wheaton Survey, Abstract 80, Harris County, Texas, said .0287 acre being more particularly described by metes and bounds as follows, to-wit:

COMMENCING for locative purposes at the Southwest corner of Reserve "G", said point being located on the East right-of-way line of Westhollow Drive (100' wide) and the North right-of-way line of Hollowgreen (60' wide);

THENCE North 89 deg. 59 min. 56 sec. East, along the South line of aforesaid Reserve "G" and North right-of-way line of Hollowgreen, a distance of 1104.00 feet to an iron rod set for a corner;

THENCE North 00 deg. 04 min. 04 sec. West, a distance of 31.92 feet to a POINT OF BEGINNING, said point being the Southeast corner of herein described 1251.557 square foot tract of land;

THENCE South 89 deg. 59 min. 56 sec. West, a distance of 56.12 feet to the Southwest corner of the herein described tract;

THENCE North 00 deg. 00 min. 04 sec. West, a distance of 0.35 foot for a corner;

THENCE North 40 deg. 17 min. 58 sec. West, a distance of 6.11 feet for a corner;

THENCE North 00 deg. 00 min. 04 sec. West, a distance of 7.63 feet for a corner;

EXHIBIT "C" (23)

157-98-1661

THENCE North 48 deg. 08 min. 31 sec. East, a distance of 5.50 feet
for a corner;

THENCE North 00 deg. 00 min. 04 sec. West, a distance of 5.18 feet
to the Northwest corner of herein described tract;

THENCE North 89 deg. 59 min. 56 sec. East, a distance of 55.97 feet
to the Northeast corner of herein described tract;

THENCE South 00 deg. 00 min. 04 sec. East, a distance of 21.49 feet
to the POINT OF BEGINNING and containing 1,251.557 square feet of
land.

RECORDER'S MEMORANDUM

AT THE TIME OF RECORDATION, THIS
INSTRUMENT WAS FOUND TO BE INADEQUATE
FOR THE BEST PHOTOGRAPHIC REPRODUCTION
BECAUSE OF ILLEGIBILITY, CARBON OR
PHOTO COPY, DISCOLORED PAPER, ETC.



EXHIBIT "C" (24)



JALAYER & ASSOCIATES, INC.

ENGINEERING CONSULTANTS

5555 WEST LOOP SOUTH, BELLAIRE, TEXAS 77401 - 713/861 5094

157-98-1662

Building No. 3503, Block 35, being a tract or parcel of land containing 1,258.41 square feet or .0289 acre, being part of Unrestricted Reserve "G", Westhollow, Block 4, a subdivision of record in Volume 274, Page 85 of the Map Records of Harris County, Texas, and also being located in the Joel Wheaton Survey, Abstract 80, Harris County, Texas, said .0289 acre being more particularly described by metes and bounds as follows, to-wit:

COMMENCING for locative purposes at the Southwest corner of Reserve "G", said point being located on the East right-of-way line of Westhollow Drive (100' wide) and the North right-of-way line of Hollowgreen (60' wide);

THENCE North 89 deg. 59 min. 56 sec. East, along the South line of aforesaid Reserve "G" and North right-of-way line of Hollowgreen, a distance of 1104.00 feet to an iron rod set for a corner;

THENCE North 00 deg. 00 min. 04 sec. West, a distance of 53.41 feet to a POINT OF BEGINNING, said point being the Southeast corner of herein described 1,258.41 square foot tract of land;

THENCE South 89 deg. 59 min. 56 sec. West, a distance of 56.76 feet to the Southwest corner of the herein described tract;

THENCE North 00 deg. 00 min. 04 sec. West, a distance of 0.35 foot for a corner;

THENCE North 30 deg. 40 min. 52 sec. West, a distance of 6.43 feet for a corner;

THENCE North 00 deg. 00 min. 04 sec. West, a distance of 6.75 feet for a corner;

EXHIBIT "C" (25)

Building 3503, Block 35 (continued)
Page 2

157-98-1663

THENCE North 48 deg. 43 min. 53 sec. East, a distance of 5.64 feet
for a corner;

THENCE North 00 deg. 00 min. 04 sec. West, a distance of 5.29 feet
to the Northwest corner of herein described tract;

THENCE North 89 deg. 59 min. 56 sec. East, a distance of 55.80
feet to the Northeast corner of herein described tract;


THENCE South 00 deg. 00 min. 04 sec. East, a distance of 21.64 feet
to the POINT OF BEGINNING and containing 1,258.41 square feet of
land.

RECORDER'S MEMORANDUM

AT THE TIME OF RECORDATION, THIS
INSTRUMENT WAS FOUND TO BE INADEQUATE
FOR THE BEST PHOTOGRAPHIC REPRODUCTION
BECAUSE OF ILLEGIBILITY, CARBON OR
PHOTO COPY, DISCOLORED PAPER, ETC.



EXHIBIT "C" (26)



JALAYER & ASSOCIATES, INC.

ENGINEERING CONSULTANTS

5555 WEST LOOP SOUTH, BELLAIRE, TEXAS 77401 • 713/661 5094

157-98-1664

Building No. 3504, Block 35, being a tract or parcel of land containing 1,247.148 square feet or .0286 acre, being part of Unrestricted Reserve "G", Westhollow, Block 4, a subdivision of record in Volume 274, Page 85 of the Map Records of Harris County, Texas, and also being located in the Joel Wheaton Survey, Abstract 80, Harris County, Texas, said .0286 acre being more particularly described by metes and bounds as follows, to-wit:

COMMENCING for locative purposes at the Southwest corner of Reserve "G", said point being located on the East right-of-way line of Westhollow Drive (100' wide) and the North right-of-way line of Hollowgreen (60' wide);

THENCE North 89 deg. 59 min. 56 sec. East, along the South line of aforesaid Reserve "G" and North right-of-way line of Hollowgreen, a distance of 1104.00 feet to an iron rod set for a corner;

THENCE North 00 deg. 00 min. 04 sec. West, a distance of 75.05 feet to a POINT OF BEGINNING, said point being the Southeast corner of herein described 1,247.148 square foot tract of land;

THENCE South 89 deg. 59 min. 56 sec. West, a distance of 56.08 feet to the Southwest corner of the herein described tract;

THENCE North 00 deg. 00 min. 04 sec. West, a distance of 0.35 foot for a corner;

THENCE North 39 deg. 01 min. 25 sec. West, a distance of 6.32 feet for a corner;

THENCE North 00 deg. 00 min. 04 sec. West, a distance of 6.58 feet for a corner;

EXHIBIT "C" (27)

157-98-1665

THENCE North 46 deg. 04 min. 00 sec. East, a distance of
5.65 feet for a corner;

THENCE North 00 deg. 00 min. 04 sec. West, a distance of
5.70 feet to the Northwest corner of herein described
tract;

THENCE North 89 deg. 59 min. 56 sec. East, a distance of
56.01 feet to the Northeast corner of herein described
tract;


THENCE South 00 deg. 00 min. 04 sec. East, a distance of
21.47 feet to the POINT OF BEGINNING and containing 1,247.148
square feet of land.

RECORDER'S MEMORANDUM

AT THE TIME OF RECORDATION, THIS
INSTRUMENT WAS FOUND TO BE INADEQUATE
FOR THE BEST PHOTOGRAPHIC REPRODUCTION
BECAUSE OF ILLEGIBILITY, CARBON OR
PHOTO COPY, DISCOLORED PAPER, ETC.



EXHIBIT "C" (28)



JALAYER & ASSOCIATES, INC.

ENGINEERING CONSULTANTS

5355 WEST LOOP SOUTH, BELLAIRE, TEXAS 77401-713/661 5094

157-98-1666

Building No. 3505, Block 35, being a tract or parcel of land containing 1400.25 square feet or .0322 acre, being part of Unrestricted Reserve "G", Westhollow, Block 4, a subdivision of record in Volume 274, Page 85, Map Records, Harris County, Texas, and also being located in the Joel Wheaton Survey, A-80, Harris County, Texas, said .0322 acre being more particularly described by metes and bounds as follows:

COMMENCING for locative purposes at the Southwest corner of Reserve "G", said point being located on the East right-of-way line of Westhollow Drive (100' wide) and the North right-of-way line of Hollowgreen (60' wide);

THENCE North 89°-59'-56" East, along the South line of aforesaid Reserve "G" and North right-of-way line of Hollowgreen, a distance of 1104.00 feet to an iron rod set for a corner;

THENCE North 00°-00'-04" West, a distance of 96.52 feet to a POINT OF BEGINNING, said point being the Southeast corner of herein described 1400.25 square feet tract of land;

THENCE South 89°-59'-56" West, a distance of 61.07 feet to the Southwest corner of the herein described tract;

THENCE North 00°-00'-04" West, a distance of 6.36 feet for a corner;

THENCE South 89°-59'-56" West, a distance of 3.91 feet for a corner;

THENCE North 00°-00'-04" West, a distance of 12.78 feet for a corner;

EXHIBIT "C" (29)

Building 3505, Block 35 continued.
Page 2.


157-98-1667

THENCE North 33°-21'-08" East, a distance of 2.55 feet
for a corner;

THENCE North 00°-00'-04" West, a distance of 0.7 feet
to the Northwest corner of herein described tract;

THENCE North 89°-59'-56" East, a distance of 63.57 feet
to the Northeast corner of herein described tract;

THENCE South 00°-00'-04" East, a distance of 21.97 feet
to the POINT OF BEGINNING and containing 1400.25 square
feet of land.



Houtan Jalayer, P.E.
Registered Public Surveyor
Texas Registration No. 2400



RECORDER'S MEMORANDUM

AT THE TIME OF RECORDATION, THIS
INSTRUMENT WAS FOUND TO BE INADEQUATE
FOR THE BEST PHOTOGRAPHIC REPRODUCTION
BECAUSE OF ILLEGIBILITY, CARBON OR
PHOTO COPY, DISCOLORED PAPER, ETC.

EXHIBIT "C" (30)



JALAYER & ASSOCIATES, INC.

ENGINEERING CONSULTANTS

5555 WEST LOOP SOUTH, BELLAIRE, TEXAS 77401 - 713/661 5094

157-98-1668

Building No. 3506, Block 35, being a tract or parcel of land containing 1257.17 square feet or .0289 acre, being part of Unrestricted Reserve "G", Westhollow, Block 4, a subdivision of record in Volume 274, Page 85, Map Records, Harris County, Texas, and also being located in the Joel Wheaton Survey, A-80, Harris County, Texas, said .0289 acre being more particularly described by metes and bounds as follows:

COMMENCING for locative purposes at the Southwest corner of Reserve "G", said point being located on the East right-of-way line of Westhollow Drive (100' wide) and the North right-of-way line of Hollowgreen (60' wide);

THENCE North 89°-59'-56" East, along the South line of aforesaid Reserve "G" and North right-of-way line of Hollowgreen, a distance of 1104.00 feet to an iron rod set for a corner;

THENCE North 00°-00'-04" West, a distance of 118.49 feet to a POINT OF BEGINNING, said point being the Southeast corner of herein described 1257.17 square feet tract of land;

THENCE South 89°-59'-56" West, a distance of 59.79 feet to the Southwest corner of the herein described tract;

THENCE North 00°-00'-04" West, a distance of 12.46 feet for a corner;

THENCE North 48°-03'-07" East, a distance of 5.64 feet for a corner;

THENCE North 00°-00'-04" West, a distance of 5.30 feet to the Northwest corner of herein described tract;

EXHIBIT "C" (31)

157-98-1669

Building 3506, Block 35 continued.

THENCE North 89°-59'-56" East, a distance of 55.60 feet
to the Northeast corner of herein described tract;

THENCE South 00°-00'-04" East, a distance of 21.53 feet
to the POINT OF BEGINNING and containing 1257.17 square
feet of land.




Houtan Jalayer, P.E.
Registered Public Surveyor
Texas Registration No. 2400



RECORDER'S MEMORANDUM

AT THE TIME OF RECORDATION, THIS
INSTRUMENT WAS FOUND TO BE INADEQUATE
FOR THE BEST PHOTOGRAPHIC REPRODUCTION
BECAUSE OF ILLIGIBILITY, CARBON OR
PHOTO COPY, DISCOLORED PAPER, ETC.

EXHIBIT "C" (32)



JALAYER & ASSOCIATES, INC.

ENGINEERING CONSULTANTS

5555 WEST LOOP SOUTH, BELLAIRE, TEXAS 77401 - 713/661 5094

157-98-1670

Building No. 3507, Block 35, being a tract or parcel of land containing 1,242.04 square feet or .0285 acre, being part of Unrestricted Reserve "G", Westhollow, Block 4, a subdivision of record in Volume 274, Page 85 of the Map Records of Harris County, Texas, and also being located in the Joel Wheaton Survey, Abstract 80, Harris County, Texas, said .0285 acre being more particularly described by metes and bounds as follows, to-wit:

COMMENCING for locative purposes at the Southwest corner of Reserve "G", said point being located on the East right-of-way line of Westhollow Drive (100' wide) and the North right-of-way line of Hollowgreen (60' wide);

THENCE North 89 deg. 59 min. 56 sec. East, along the South line of aforesaid Reserve "G" and North right-of-way line of Hollowgreen, a distance of 1104.00 feet to an iron rod set for a corner;

THENCE North 00 deg. 00 min. 04 sec. West, a distance of 140.02 feet to a POINT OF BEGINNING, said point being the Southeast corner of herein described 1,242.04 square foot tract of land;

THENCE South 89 deg. 59 min. 56 sec. West, a distance of 55.92 feet to the Southwest corner of the herein described tract;

THENCE North 00 deg. 00 min. 04 sec. West, a distance of 0.35 foot for a corner;

THENCE North 37 deg. 54 min. 40 sec. West, a distance of 6.35 feet for a corner;

THENCE North 00 deg. 00 min. 04 sec. West, a distance of 6.65 feet for a corner;

EXHIBIT "C" (33)

157-98-1671

THENCE North 46 deg. 09 min. 53 sec. East, a distance of 5.79 feet
for a corner;

THENCE North 00 deg. 00 min. 04 sec. West, a distance of 5.45 feet
to the Northwest corner of herein described tract;

THENCE North 89 deg. 59 min. 56 sec. East, a distance of 55.66 feet
to the Northeast corner of herein described tract;

THENCE South 00 deg. 00 min. 04 sec. East, a distance of 21.47 feet
to the POINT OF BEGINNING and containing 1,242.04 square feet of
land.



RECORDER'S MEMORANDUM
AT THE TIME OF RECORDATION, THIS
INSTRUMENT WAS FOUND TO BE INADEQUATE
FOR THE BEST PHOTOGRAPHIC REPRODUCTION
BECAUSE OF ILLEGIBILITY, CARBON OR
PHOTO COPY, DISCOLORED PAPER, ETC.



EXHIBIT "C" (34)



JALAYER & ASSOCIATES, INC.

ENGINEERING CONSULTANTS

5555 WEST LOOP SOUTH, BELLAIRE, TEXAS 77401 - 713/661 5094

157-98-1672

Building No. 3508, Block 35, being a tract or parcel of land containing 1,248.95 square feet or .0287 acre, being part of Unrestricted Reserve "G", Westhollow, Block 4, a subdivision of record in Volume 274, Page 85 of the Map Records of Harris County, Texas, and also being located in the Joel Wheaton Survey, Abstract 80, Harris County, Texas, said .0287 acre being more particularly described by metes and bounds as follows, to-wit:

COMMENCING for locative purposes at the Southwest corner of Reserve "G", said point being located on the East right-of-way line of Westhollow Drive (100' wide) and the North right-of-way line of Hollowgreen Drive (60' wide);

THENCE North 89 deg. 59 min. 56 sec. East, along the South line of aforesaid Reserve "G" and North right-of-way line of Hollowgreen, a distance of 1104.00 feet to an iron rod set for a corner;

THENCE North 00 deg. 00 min. 04 sec. West, a distance of 161.49 feet to a POINT OF BEGINNING, said point being the Southeast corner of herein described 1,248.95 square foot tract of land;

THENCE South 89 deg. 59 min. 56 sec. West, a distance of 55.97 feet to the Southwest corner of the herein described tract;

THENCE North 00 deg. 00 min. 04 sec. West, a distance of 0.35 foot for a corner;

THENCE North 39 deg. 01 min. 33 sec. West, a distance of 6.14 feet for a corner;

THENCE North 00 deg. 00 min. 04 sec. West, a distance of 7.00 feet for a corner;

EXHIBIT "C" (35)

Building 3508, Block 35 (continued)
Page 2

157-98-1673

THENCE North 44 deg. 23 min. 39 sec. East, a distance of 5.85 feet for a corner;

THENCE North 00 deg. 00 min. 04 sec. West, a distance of 5.25 feet to the Northwest corner of herein described tract;

THENCE North 89 deg. 59 min. 56 sec. East, a distance of 55.74 feet to the Northeast corner of herein described tract;


THENCE South 00 deg. 00 min. 04 sec. East, a distance of 21.55 feet to the POINT OF BEGINNING and containing 1,248.95 square feet of land.



RECORDER'S MEMORANDUM
AT THE TIME OF RECORDATION, THIS
INSTRUMENT WAS FOUND TO BE INADEQUATE
FOR THE BEST PHOTOGRAPHIC REPRODUCTION
BECAUSE OF ILLEGIBILITY, CARBON OR
PHOTO COPY, DISCOLORED PAPER, ETC.



EXHIBIT "C" (36)



JALAYER & ASSOCIATES, INC.

ENGINEERING CONSULTANTS

5555 WEST LOOP SOUTH, BELLAIRE, TEXAS 77401 - 713/661 5094

157-98-1674

Building No. 3509, Block 35, being a tract or parcel of land containing 1,252.08 square feet or .0287 acre, being part of Unrestricted Reserve "G", Westhollow, Block 4, a subdivision of record in Volume 274, Page 85 of the Map Records of Harris County, Texas, and also being located in the Joel Wheaton Survey, Abstract 80, Harris County, Texas, said .0287 acre being more particularly described by metes and bounds as follows, to-wit:

COMMENCING for locative purposes at the Southwest corner of Reserve "G", said point being located on the East right-of-way line of Westhollow Drive (100' wide) and the North right-of-way line of Hollowgreen (60' wide);

THENCE North 89 deg. 59 min. 56 sec. East, along the South line of aforesaid Reserve "G" and North right-of-way line of Hollowgreen, a distance of 1104.00 feet to an iron rod set for a corner;

THENCE North 00 deg. 00 min. 04 sec. West, a distance of 183.04 feet to a POINT OF BEGINNING, said point being the Southeast corner of herein described 1,252.08 square foot tract of land;

THENCE South 89 deg. 59 min. 56 sec. West, a distance of 55.98 feet to the Southwest corner of the herein described tract;

THENCE North 00 deg. 00 min. 04 sec. West, a distance of 0.35 foot for a corner;

THENCE North 39 deg. 31 min. 37 sec. West, a distance of 6.24 feet for a corner;

THENCE North 00 deg. 00 min. 04 sec. West, a distance of 7.82 feet for a corner;

EXHIBIT "C" (37)

Building 3509, Block 35 (continued)
Page 2

157-98-1675

THENCE North 48 deg. 38 min. 40 sec. East, a distance of 5.63 feet
for a corner;

THENCE North 00 deg. 00 min. 04 sec. West, a distance of 5.03 feet
to the Northwest corner of herein described tract;

THENCE North 89 deg. 59 min. 56 sec. East, a distance of 1.40 feet
for a corner;

THENCE South 0 deg. 00 min. 04 sec. East, a distance of 0.15 foot
for a corner;

THENCE North 89 deg. 59 min. 56 sec. East, a distance of 54.33 feet
to the Northeast corner of herein described tract;


THENCE South 00 deg. 00 min. 04 sec. East, a distance of 21.54 feet
to the POINT OF BEGINNING and containing 1,252.08 square feet of
land.



RECORDER'S MEMORANDUM

AT THE TIME OF RECORDATION, THIS
INSTRUMENT WAS FOUND TO BE INADEQUATE
FOR THE BEST PHOTOGRAPHIC REPRODUCTION
BECAUSE OF ILLIGIBILITY, CARBON OR
PHOTO COPY, DISCOLORED PAPER, ETC.

EXHIBIT "C" (38)



JALAYER & ASSOCIATES, INC.

ENGINEERING CONSULTANTS

5555 WEST LOOP SOUTH, BELLAIRE, TEXAS 77401 - 713/661 5094

157-98-1676

Building No. 3510, Block 35, being a tract or parcel of land containing 1609.97 square feet or .0370 acre, being part of Unrestricted Reserve "G", Westhollow, Block 4, a subdivision of record in Volume 274, Page 85, Map Records, Harris County, Texas, and also being located in the Joel Wheaton Survey, A-80, Harris County, Texas, said .0370 acre being more particularly described by metes and bounds as follows:

COMMENCING for locative purposes at the Southwest corner of Reserve "G", said point being located on the East right-of-way line of Westhollow Drive (100' wide) and the North right-of-way line of Hollowgreen (60' wide);

THENCE North 89°-59'-56" East, along the South line of aforesaid Reserve "G" and North right-of-way line of Hollowgreen, a distance of 1104.00 feet to an iron rod set for a corner;

THENCE North 00°-00'-04" West, a distance of 204.58 feet to a POINT OF BEGINNING, said point being the Southeast corner of herein described 1609.97 square feet tract of land;

THENCE South 89°-59'-56" West, a distance of 54.33 feet to the Southwest corner of the herein described tract;

THENCE North 00°-00'-04" West, a distance of 3.69 feet for a corner;


THENCE South 89°-59'-56" West, a distance of 2.32 feet for a corner;

THENCE North 00°-00'-04" West, a distance of 6.05 feet for a corner;

EXHIBIT "C" (39)

157-98-1677

THENCE South 00°-00'-04" East, a distance of 22.36 feet to the POINT OF BEGINNING and containing 1609.97 square feet of land.


Houtas Jalayer, P.E.
Registered Public Surveyor
Texas Registration No. 2400



RECORDER'S MEMORANDUM

AT THE TIME OF RECORDATION, THIS INSTRUMENT WAS FOUND TO BE INADEQUATE FOR THE BEST PHOTOGRAPHIC REPRODUCTION IN ANY OF THE FOLLOWING CATEGORIES: TYPE, SIZE, COLOR, OR OTHER FACTORS, SUCH AS AGE, ETC.

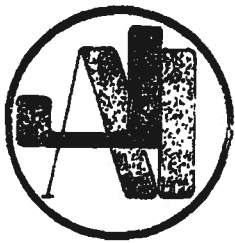
EXHIBIT "C" (40)

157-98-1678

EXHIBIT "D"
TRACTS TO BE ANNEXED

- (1) A tract of land containing 7.9585 Acres, more or less, and more fully described as Block 4, Unrestricted Reserve "G", of WESTHOLLOW, a Subdivision out of the Joel Wheaton Survey, Abstract 80, Harris County, Texas, SAVE AND EXCEPT Exhibit "A" attached to the Correction Articles of Annexation of WESTHOLLOW VILLA TOWNHOMES, SECTION TWO (2), filed for record under Harris County Clerk's File No. G-052159, Exhibit "A" attached to the Articles of Annexation of WESTHOLLOW VILLA TOWNHOMES, SECTION THREE (3), filed for record under Harris County Clerk's File No. G-330632.
- (2) A tract of land containing 3.7282 Acres, more or less, and more fully described as Block 5, Unrestricted Reserve "I" of WESTHOLLOW, a Subdivision out of the Joel Wheaton Survey, Abstract 80, Harris County, Texas.

FILED
MAY 19 10 06 AM '01
Doris H. Williams
COUNTY CLERK
HARRIS COUNTY, TEXAS



JALAYER & ASSOCIATES, INC.

ENGINEERING CONSULTANTS

5555 WEST LOOP SOUTH, BELLAIRE, TEXAS 77401 - 713/661 5094

WESTHOLLOW VILLA TOWNHOMES
PRIVATE STREET

157-98-1679

Between Blocks 33 & 34

Being a tract or parcel of land containing a total area of 0.16506 acre located in Reserve "G" Westhollow, Block 4, a subdivision recorded in Volume 274, Page 85, Map Record, Harris County, Texas, more particularly being located in the Joel Wheaton Survey, A-80, Harris County, Texas, said 0.16506 acre being more particularly described by metes and bounds as follows:

COMMENCING for locative purposes at a 5/8 inch iron rod marking the Northwest corner of Reserve "G", said point being located on the East right-of-way line of Westhollow Drive (100' wide):

THENCE North 89°-59'-56" East, along the North line of aforesaid Reserve "G", a distance of 963.93 feet to an iron rod marking the POINT OF BEGINNING:

THENCE North 89°-59'-56" East, a distance of 30.00 feet to the Northeast corner of herein described tract of land;

THENCE South 00°-00'-04" East, a distance of 239.661 feet to an iron rod marking the Southeast corner of herein described tract of land;

THENCE South 89°-59'-56" West, a distance of 30.00 feet to an iron rod set for a corner;

THENCE North 00°-00'-04" West, a distance of 239.661 feet to the POINT OF BEGINNING and containing 0.16506 acre of land.


Houtan Jalayer, P.E.
Registered Professional Engineer
Texas Registration No. 35987



RECORDER'S MEMORANDUM

AT THE TIME OF RECORDATION, THIS INSTRUMENT WAS FOUND TO BE INADEQUATE FOR THE BEST PHOTOGRAPHIC REPRODUCTION BECAUSE OF ILLEGIBILITY, CARBON OR PHOTO COPY, DISCOLORED PAPER, ETC.

EXHIBIT "E" (1)



JALAYER & ASSOCIATES, INC.

ENGINEERING CONSULTANTS

5555 WEST LOOP SOUTH, BELLAIRE, TEXAS 77401 - 713/661 5094

WESTHOLLOW VILLA TOWNHOMES
PRIVATE STREET

157-98-1680

Between Blocks 35 & 36

Being a tract or parcel of land containing a total area of 0.16506 acre located in Reserve "G" Westhollow, Block 4, a subdivision recorded in Volume 274, Page 85, Map Record, Harris County, Texas, more particularly being located in the Joel Wheaton Survey, A-80, Harris County, Texas said 0.16506 acre being more particularly described by metes and bounds as follows:

COMMENCING for locative purposes at a 5/8 inch iron rod marking the Northwest corner of Reserve "G", said point being located in the East right-of-way line of Westhollow Drive (100' wide);

THENCE North 89°-59'-56" East, along the North line of aforesaid Reserve "G", a distance of 1132.03 feet to an iron rod marking the POINT OF BEGINNING:

THENCE North 89°-59'-56" East, a distance of 30.00 feet to the Northeast corner of herein described tract of land;

THENCE South 00°-00'-04" East, a distance of 239.661 feet to an iron rod marking the Southeast corner of herein described tract of land;

THENCE South 89°-59'-56" West, a distance of 30.00 feet to an iron rod set for a corner;

THENCE North 00°-00'-04" West a distance of 239.661 feet to the POINT OF BEGINNING and containing 0.16506 acre of land.

RECORDER'S MEMORANDUM

AT THE TIME OF RECORDATION, THIS INSTRUMENT WAS FOUND TO BE INADEQUATE FOR THE BEST PHOTOGRAPHIC REPRODUCTION BECAUSE OF ILLEGIBILITY, CARBON OR PHOTO COPY, DISCOLORED PAPER, ETC.



Houtan Jalayer, P.E.
Registered Professional Engineer
Texas Registration No. 33947



EXHIBIT "E" (2)

Attn:

Roy H. Bray & Associates
4507 San Jacinto

Houston, Tx 77004 Attn: Steve Bray

STATE OF TEXAS
COUNTY OF HARRIS