

# APPLICATION OF WEATHER MONITORING IN AGRICULTURE ITS DESIGN AND IMPLEMENTATION USING IOT

BATTU MANIKUMAR<sup>1</sup>, SRIRAM SINGLA<sup>2</sup>

<sup>1</sup>Research Scholar, Department of ECE, Madhav University, Sirohi, (Rajasthan) [INDIA]

<sup>2</sup>Professor, Department of ECE, Madhav University, Sirohi, (Rajasthan) [INDIA]

**Abstract** - The innovation behind this is Internet of Things (IoT), which is a progressed and productive solution for connecting the things to the web and to interface the whole universe of things in a system. Here things may be whatever like electronic contraptions, sensors and car electronic hardware. The system manages checking and monitors temperature, dampness, wind speed and heading, precipitation sum and so on. The framework shows these readings progressively on a showcase. It monitors authentic data on a hourly and everyday schedule. This information can be show on LCD and sends the data to the web page and after that plot the sensor information as graphical measurements. The information refreshed from the executed framework can be available in the web from any place on the planet. In agriculture zone, it is important to constantly screen climate conditions in order to design future exercises as needs be. Currently we are using different analog devices which are difficult to handle during critical weather conditions. To overcome this issue, we are building up a sensor network, in order to screen climate changes. Checking the climate parameters in agribusiness zone is an imperative part of the cultivating generation process. A remote sensor organized is created as a weather checking system for educating agriculturists about climate changes and furnishes them with particular rules to design their field. The climate parameters that are being checked are temperature and moistness. The fundamental point of the framework is to make utilization of remote sensor organize for sending data over long separations expending low power. Low power turns out to be an advantage, as along these lines, the system can be effectively introduced and overseen at areas where designing is inconceivable or there is no entrance to power.

**Keywords** - component, micro-controller, sensors, agriculture, Internet of Things, GPRS Module, Sensors

## I. INTRODUCTION

The weather conditions are required to be checked to keep up the solid development in products and to guarantee the protected workplace in ventures, and so on. The essential inspiration driving taking up this venture is the substantial

utility of the remote climate checking in changed zones running from agrarian development and improvement to modern advancement. The climate states of a field can be observed from a far off place by ranchers and won't expect them to be physically present there all together to know the climatic conduct at the area by utilizing remote correspondence. Because of innovative development, the procedure of perusing the natural parameters ended up less demanding contrasted with the previous days. The sensors are the scaled down electronic gadgets used to gauge the physical and natural parameters. By utilizing the sensors for checking the climate conditions, the outcomes will be exact and the whole framework will be quicker and less power expending. The framework proposed in this paper portrays the actualized stream of the climate observing station. Sensors are basic segments in numerous applications, not just in the enterprises for process control yet additionally in day by day life for structures wellbeing and security observing, movement low estimating, climate condition checking and so forth. In weather checking, for example, parameters, for example, temperature and dampness along these lines sensors have dependably been given the assignment for doing as such. The progression in innovation has made these little and solid electronic sensors fit for observing ecological parameters all the more positively. The system screens the weather conditions and updates the data to the web page. The reason behind sending the information to the page is to keep up the climate states of a specific place can be known anyplace on the planet. The climate condition is additionally shown on the systems LCD. The framework comprise of Temperature and Humidity sensor consolidated which is Hygroclip, wind course sensor which is Potentiometric wind vane, wind speed sensor which is Three Cup chopper Anemometer and rain amount sensor which is Rain Measure. These sensors are standard sensors which are utilized in IMD (India Meteorological Department) for climate forecasting. All this sensors can gauge the relating climate parameter. The system is proposed to use in slope station substantial private structures and assembling enterprises. The system is incorporating with a microcontroller to process every one of the tasks of the sensors and different peripherals. The remote correspondence standard was picked in our framework by breaking down the

necessities of the application, that the weather conditions ought to be checked and refreshed all the time constantly. There are numerous neighborhood benchmarks for correspondence, yet they are all independent correspondence forms and totally limited correspondence. In our application, we need to make the climate state of a specific place can be useful anyplace around the world.

The other advancements like ZigBee, RF Link can make the correspondence about in a similar scope of Wi-Fi however they can't communicate the data as they can as it were convey shared consequently we are utilizing GPRS module as our specialized device of system. The World Wide Web (www) needs one customer – server arrangement for correspondence. It customer should be associated with the server with its IP address which can be all around open. The GPRS module at certain period of time refreshes the data to the site page through the server. The framework is outfitted with all sensor gadgets should goes about as customer to send the information to the web server. For building up an association between the sensor arrange furthermore, web, we utilized a GPRS module as an extra correspondence interface controlled by the microcontroller. A GPRS module requires a wellspring of web association with the assistance of SIM card. Once designing the GPRS module with a web source, it goes about as customer and sends the sensor information recovered by the microcontroller and we can get to it from anyplace utilizing web. Connecting every one of the sensors to the web is Internet of Things (IoT).

The Automated Weather Station System was at first used to quantify and constantly screen the progressions in different climate parameters without human endeavors or impedance to keep the risky and unsalvageable circumstances caused because of ill-advised arranging and direction for cropland in different rural zones. Already, the deliberate parameters were put away in a uniquely structured database and were sent to far away areas over a wired correspondence medium. In the event that the information was put away in a database, each time the agriculturist required data, put away information needed to physically download to a PC late on when it was required for further components. Consequently, the correspondence medium was the most extreme essential component in a robotized climate framework. A climate station gives hardware that keep running on specific instruments to check, screen and watch the climate conditions. The gotten climate parameters are utilized to make climate figure reports and to think about the climate and atmosphere. In this system the climate parameters that will be examined are temperature and stickiness. The estimations are taken through the climate sensors put in the farming zone. The system is gone for planning a remote climate observing framework with implanted sensors which empowers to break down and keep a beware of the climate parameters in an

agribusiness zone. It will give appropriate encircled reports dependent on the broke down parameters with to the direct ends toward the agriculturists. It will contain all essential data that will assist the ranchers with making appropriate choices in regards to trim determination, farming components and so on. This will decrease the impact of hazards that may be caused due to weather on a farmer's life.

## II. INTERNET OF THINGS OVERVIEW

It is the future innovation of associating the whole world at one place. Every one of the items, things and sensors can be associated with offer the information acquired in different areas and process/examinations that information for organizing the applications like movement flagging, versatile wellbeing checking in restorative applications and modern security guaranteeing techniques, and so forth. According to the estimation of mechanical specialists, 50 billion items will be associated in IoT by 2020. IoT offers an extensive variety of availability of gadgets with different conventions and different properties of uses for getting the entire machine to machine collaboration. The conventional advances like home mechanization, remote sensor systems and control frameworks will turned out to be more effective and more astute because of association of IoT. IoT is having an extensive variety of use regions. Such as Medical applications for checking the soundness of a patient and sends the data remote. The present creating Wearable instrumentation is additionally founded on IoT. The model wearable instrumentation is Smart wrist groups, route pills, and so on. These strategies require a web interface to refresh the wellbeing information or to control the gadget with a PDA. The IoT likewise assumes a crucial job in media applications for publicizing and trading the data around the world. The assembling forms additionally require IoT for store network administration, advanced control system for checking the assembling forms.

## III. MICROCONTROLLER USED

Microcontroller (LPC2138) as a main processing unit for the entire system and all the sensor and devices can be connected with the microcontroller determinations are constantly essential if there should arise an occurrence of following applications. The topographical measurements of items are moreover imperative while acquiring the information from the items. IoT in car applications and activity support progressed toward becoming a most utilizing zone of mechanization. The mechanized gadgets in a vehicle ought to be associated with a cloud to refresh the vehicle well being inside a timeframe. By interfacing the vehicles and movement flagging frameworks to the web, individuals can without much of a stretch locate the most limited way for their goal from the movement checking frameworks and can explore naturally by checking every other course.

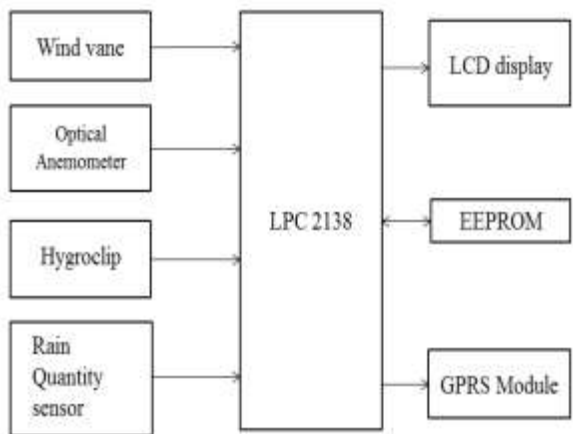


Fig I Block diagram of LPC2138

3.1 LPC2138

A 128-bit wide memory interface and a unique accelerator architecture enable 32-bit code execution at maximum clock rate. For critical code size applications, the alternative 16-bit Thumb mode reduces code by more than 30 % with minimal performance penalty

3.2 GPRS Module

SIM800L is a quad-band GSM/GPRS module, that works on frequencies GSM850MHz, EGSM900MHz, DCS1800MHz and PCS1900MHz. SIM800L features GPRS multi-slot class 12 / class 10 ( optional ) and supports the GPRS coding schemes CS-1, CS-2, CS-3 and CS-4. With a tiny configuration of 15.8\*17.8\*2.4mm, SIM800L can meet almost all the space requirements in user applications, such as smart phone, PDA and other mobile devices. SIM800L has 88pin pads of LGA packaging, and provides all hardware interfaces between the module and customers' boards. SIM800L support 5\*5\*2 keypads, one full modem serial port, user can configure two serial ports, one USB, the USB interfaces can debug, download software, audio channel which includes two microphone input; a receiver output and a speaker output, programmable general purpose input and output.



Fig II SIM800LPIN details

IV. IMPLEMENTATION OF SYSTEM

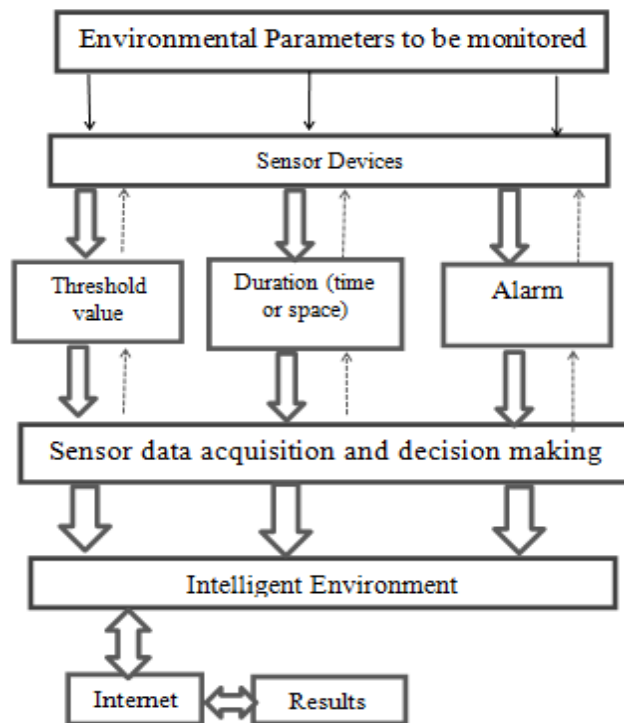


Fig III Structure for monitoring weather

This microcontroller **LPC2138** serves every one of the needs that are a piece of this framework; just activity is to interface it to a PC with a USB link or power it with an outer battery source. Arduino can be utilized to plan intuitive items, work proficiently as indicated by switches or sensors associated with it, and controlling other yield gadgets associated with it. Arduino undertakings can work as a solitary module without anyone else or they can be joined with the product running on your PC and together keep running as a total module. The sheets can be associated and gathered individually and also pre-associated sheets can be purchased that are promptly available. The open-source Arduino IDE programming is accessible for nothing download on the web. Sensor is associated with Arduino UNO board as appeared in figure 4, ADC will change over the relating sensor perusing to its computerized esteem and from that esteem the comparing natural parameter will be assessed. The specialized technique utilized is the LPC2138 GPRS module as appeared in figure 1. LPC2138 is a recently customized SOC and it is workable for any microcontroller to associate with it through the UART interface. Its working voltage is 3.3v. Highlight controlled by it, is that, it is having a TCP/IP convention stack incorporated on chip to permit any microcontroller to associate with it easily.




Fig IV Arduino UNO

## V. CONCLUSION

The system gives a low power solution for building up a weather station. The system is tried in an indoor situation and it is effectively refreshed the weather conditions from sensor information. It is likewise a more affordable arrangement because of utilization of low power wired sensors and SoC contained GPRS module. The embedded gadgets are kept in nature to screen the required parameters and subsequently empowering self assurance and smart condition. To execute this it is expected to send the sensor gadgets in the earth for gathering the information and further examination of the information. By sending sensor gadgets in the earth, we can bring nature into genuine i.e. it can cooperate with different questions through the system. At that point the gathered information and investigation results will be accessible to the end client through the Wi-Fi. The keen method to screen condition and a proficient, minimal effort implanted framework is given diverse models in this paper. In the proposed design elements of various modules were talked about. The weather monitoring system utilizing the Internet of Things (IoT) idea tentatively tests for checking two parameters. This framework is gone for making the ranchers very much aware and in addition the farming all around arranged. Another viewpoint is likewise that the dangers looked by ranchers because of inappropriate arranging are decreased prompting a fall in suicide rate of farmers. This information will be useful for future examination and it very well may be effectively shared to opposite end clients.

## VI. REFERENCES

- [1] Kang. J. and Park S. "Integrated comfort sensing system on indoor climate" *Sensors and Actuators*. 2000. 302-307.
- [2] Moghavvemi M. and Tan. S. "A reliable and economically feasible remote sensing system for temperature and relative humidity measurement". *Sensors and Actuators*. 2005. 181-185.
- [3] Campbell Scientific, Data loggers, Sensors and Weather stations, <http://www.campbellsci.co.uk>.
- [4] Visala, Automatic weather stations, <http://www.vaisala.com/en/products>.
- [5] Prodata, Affordable automatic weather stations, <http://www.weatherstations.co.uk>.
- [6] Sparks L. & Sumner G., "Microcomputer Based Weather Station Monitoring System", *Journal of Microcomputer Applications*, 7, pp. 233-24, 1984.
- [7] Bagiorgas H.S, Margarita N. A, Patentlaki. A, Konofaos. N, Dmetrios P, Matthopoulos & Mihalakakou G., "The Design Installation and Operation of A Fully Computerised, Automatic Weather Station for High Quality Meteorological Measurements", *Fresenius Environmental Bulletin*, 16-8, pp.948- 962. 2007.
- [8] Guo X. & Song Y., "Design of Automatic Weather Station Based on GSM Module", *Int. Conf. on Computer, Mechatronics, Control and Electronic Engineering*.
- [9] Hettiarachchi H.A.P.K. & Fernando I.M.K., "USB Based High Speed Data Acquisition System for an Unmanned Weather Station", *2nd Int. Conf. on e-governance*, 2004.
- [10] Modicon Inc. Industrial Automation System, "Modicon Modbus Protocol Reference Guide-PI-MBUS-300", Rev. J, June 1996, [http://www.modbustools.com/PI\\_MBUS\\_300.pdf](http://www.modbustools.com/PI_MBUS_300.pdf), Accessed June 1st, 2011.
- [11] Grzegorz Lehmann, Andreas Rieger, Marco Blumendorf, SahinAlbayrakDAI, —A 3-Layer Architecture for Smart Environment Models/A model-based approach /LaborTechnische University Berlin, Germany 978-1-4244 - 5328-3/10 © IEEE,2010.
- [12] E. Welbourne, L. Battle, G. Cole, K. Gould, K. Rector,S. Raymer et al., —Building the internet of things usingRFID: The RFID experience,| *IEEE internet comput.*,vol. 13, no. 3, pp.48- 55, May-Jun. 2009..
- [13] Shifeng Fang; Li Da Xu; Yunqiang Zhu; JiaerhengAhati; Huan Pei; Jianwu Yan; Zhihui Liu., —An integrated system for regional environmental monitoring and management based on internet of things|, *IEEE Transactions on Industrial Informatics*,vol.10, no. 2,pp.1596 -1605, May-Jun. 2014.
- [14] J. A. Stankovic, —Research directions for the Internet ofThings,| *IEEE Internet ThingsJ.*, vol. 1, no. 1, pp. 3–9, Feb2014
- [15] Energy Efficient Lighting Control System Design For Corridor illumination, JayashriA.Bangali, ArvindD.Shaligram *International Journal of Scientific & Engineering Research* Volume 3, Issue 4, April-12
- [16] L. Atzori, A. Iera, and G. Morabito, —The internetof things: A survey,| *Comput. Netw.*, vol. 54, no. 15,pp.2787–2805, 2010 [6]. P. Bellavista, G. Cardone, A.Corradi, and L. Foschini, —Convergence of MANET|

[17] BulipeSrinivasRao ,Prof.Dr. K. SrinivasaRao,Mr. N. Ome, —Internet of Things (IOT) BasedWeather Monitoring systeml, IJARCCCE Journal,vol5, no. 9, sept. 2016.

[18] Maureira G.A.M, D.Oldenhof and L.Teernstra, —ThingSpeak – an API and Web Service for theInternet of Thingsl, Retrieved7/11/15World WideWeb,http: //www. Mediatechnology. leiden.edu /images/ uploads/docs /wt2014\_ thing speak.pdf