














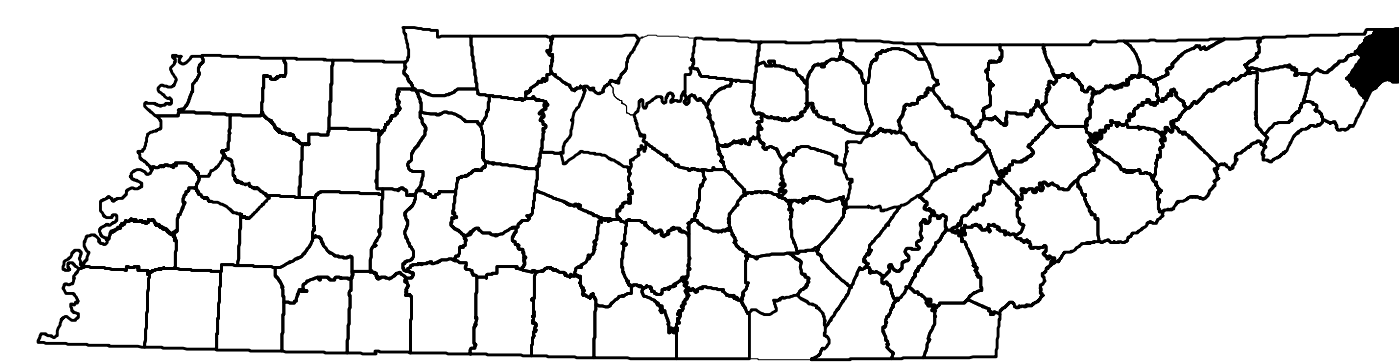
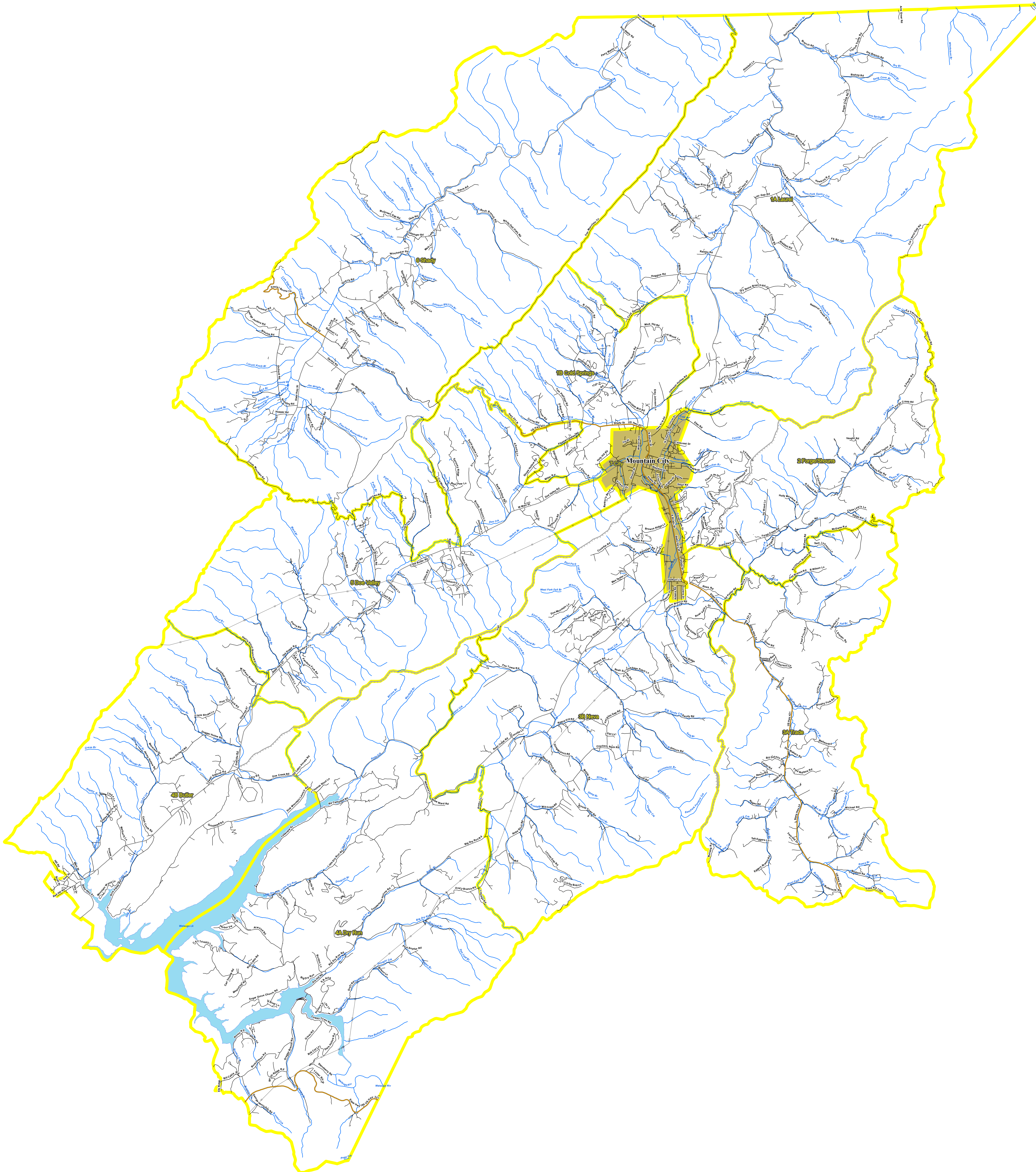
# Johnson County Current Voting Precincts

-  Interstates
-  U.S. Highway
-  State Highway
-  Local Roads
-  Railroads
-  Creeks / Stream
-  Powerline
-  Ridgeline
-  Voting Precinct
-  Lakes / Rivers
-  Mountain City
-  County Commission District Number
-  Precinct ID Number

2010 Total Population 18,244

### 2010 Population by Precinct

NAME	TOTALPOP	TOTALPOP10	CCD
1A Laurel	1971	1588	1
1B Cold Springs	1639	1262	1
2 Forge Shoals	1192	949	2
3A Trade	1276	1002	3
3B News	2323	1830	3
4A Dry Run	1229	1049	4
4B Miller	1323	1050	4
5 Doe Valley	3950	3072	5
6 Shady	1250	1006	6
7 City	2531	2075	7



Created On: 11/14/2012  
 Project Location: Y:\Redistricting\RD\2010\Phase III\Data Packages\Maps For website\Johnson-D\2012 Voting Precincts.mxd

STATE OF TENNESSEE  
 COMPTROLLER OF THE TREASURY  
 OFFICE OF LOCAL GOVERNMENT  
 James K. Polk State Office Building  
 505 Deaderick Street, Suite 1700  
 Nashville, Tennessee 37243-1402  
 Phone: (615) 401-7773  
 Fax: (615) 532-5279



Precincts may change after the publication date of this map.  
 Contact the Office of Local Government at  
 (615) 401-7773 or visit  
<http://www.comptroller1.state.tn.us/ActiveMapCounties.asp>  
 for current information

This map was generated using digital data obtained from  
 the US Census Bureau.

Selected County