

KEY TO SYMBOLS

ZONE C
ZONE A
ZONE C

ZONE DESIGNATIONS*

Base Flood Elevation Line with elevation in feet	— 513 —
Base Flood Elevation where uniform within zone	(EL 987)
Elevation Reference Mark	RM7x
River Mile	• M1.5

***EXPLANATION OF ZONE DESIGNATIONS**

A flood insurance map displays the zone designations for a community according to areas of designated flood hazards. The zone designations used by FEMA are

Zone	Explanation
A	Areas of 100-year flood, base flood elevations and flood hazard factors not determined
A0	Areas of 100-year shallow flooding, flood depth 1 to 3 feet, product of flood depth (feet) and velocity (feet per second) less than 15
AH	Areas of 100-year shallow flooding where depths are between one (1) and three (3) feet, base flood elevations are shown, but no flood hazard factors are determined
A1-A30	Areas of 100-year flood, base flood elevations and flood hazard factors determined
A99	Areas of 100-year flood to be protected by a flood protection system under construction; base flood elevations and flood hazard factors not determined.
B	Area between limits of 100-year flood and 500-year flood; areas of 100-year shallow flooding where depths less than 1 foot.
C	Areas outside 500-year flood
D	Areas of undetermined, but possible, flood hazards
V	Areas of 100-year coastal flood with velocity (wave action); base flood elevations and flood hazard factors not determined.
V1-V30	Areas of 100-year coastal flood with velocity (wave action); base flood elevations and flood hazard factor determined.

NOTES TO USER

Certain areas not in the special flood hazard areas (zones A and V) may be protected by flood control structures.
 This map is for flood insurance purposes only; it does not necessarily show all areas subject to flooding in the community or all planimetric features outside special flood hazard areas.
 Refer to the FLOOD INSURANCE RATE MAP EFFECTIVE date shown on this map to determine when actuarial rates apply to structures in the zones where elevations or depths have been established.
 To determine if flood insurance is available in this community, contact your insurance agent, or call the National Flood Insurance Program, at (800) 638-6620.
 INITIAL IDENTIFICATION: AUGUST 9, 1974
 FLOOD HAZARD BOUNDARY MAP REVISIONS: OCTOBER 22, 1976
 FLOOD INSURANCE RATE MAP EFFECTIVE: AUGUST 19, 1985
 FLOOD INSURANCE RATE MAP REVISIONS:

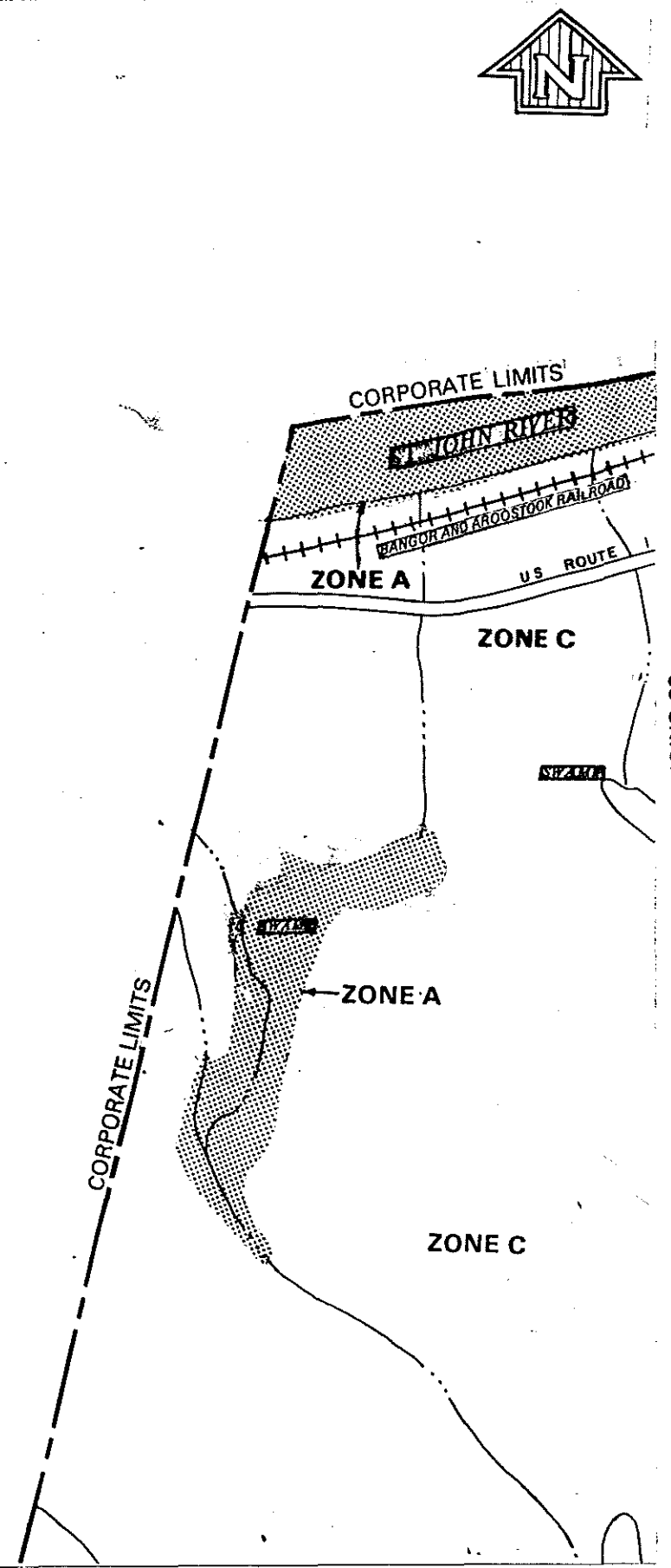
federal emergency management agency



FIRM
FLOOD INSURANCE RATE MAP 01-19
MAP INDEX
TOWN OF MADAWASKA, ME
 (AROOSTOOK CO.)

COMMUNITY NUMBER 230024B

*PAGE NOT PRINTED-AREA IN ZONE C



EFFECTIVE DATE
AUGUST 19, 1985

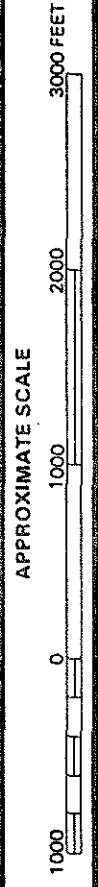
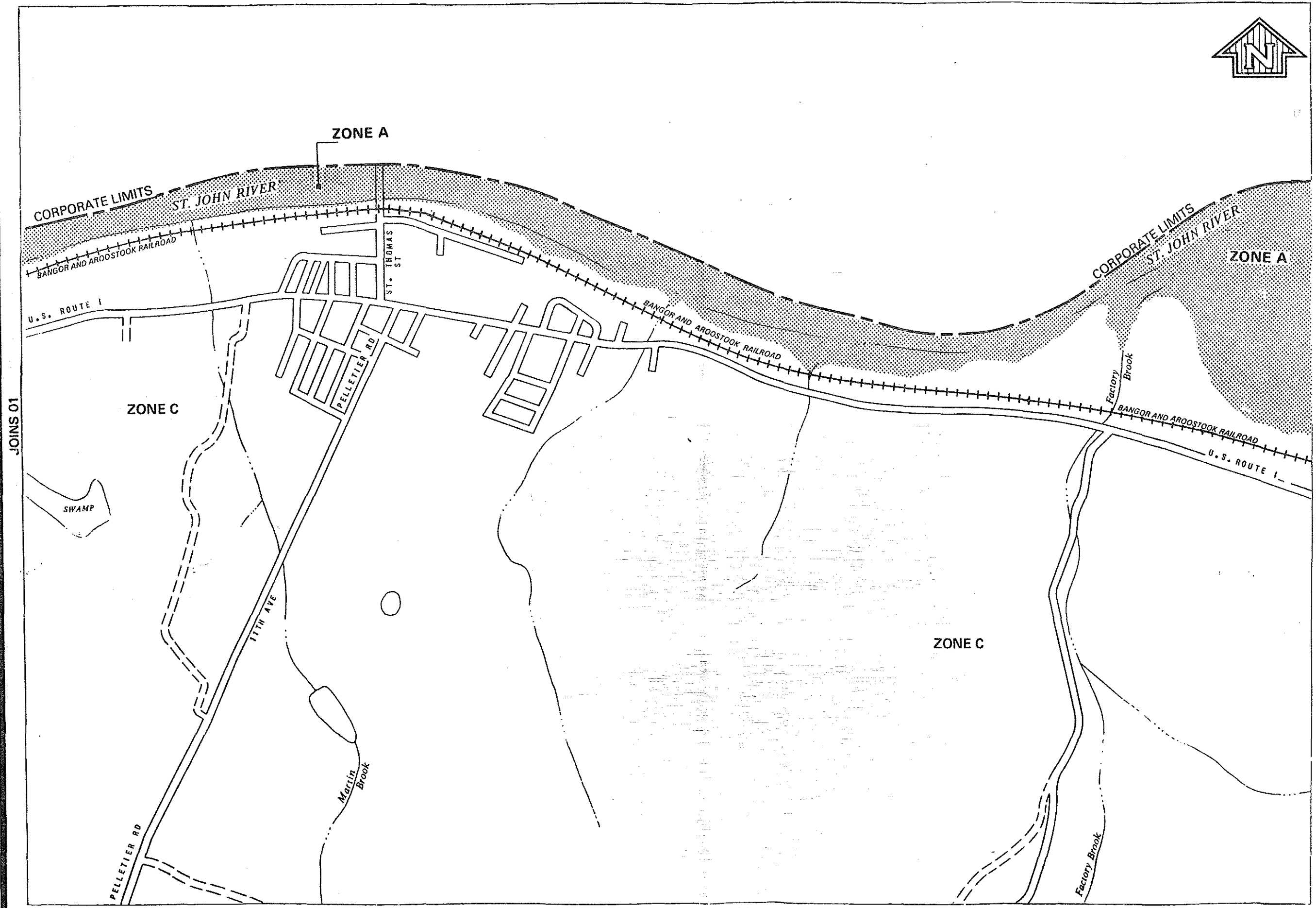
FLOOD INSURANCE RATE MAP
COMMUNITY NUMBER 230024 B

federal emergency management agency

TOWN OF MADAWASKA, ME
(ARCOOSTOOK CO.)

01

JOINS 05



EFFECTIVE DATE
 AUGUST 19, 1985

FLOOD INSURANCE RATE MAP
 COMMUNITY NUMBER 230024 B

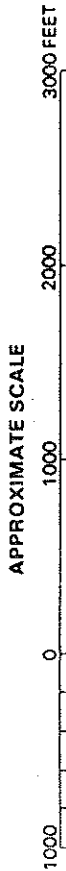
JOINS 01

JOINS 03

JOINS 06

federal emergency management agency

TOWN OF MADAWASKA, ME
 (AROOSTOOK CO.)



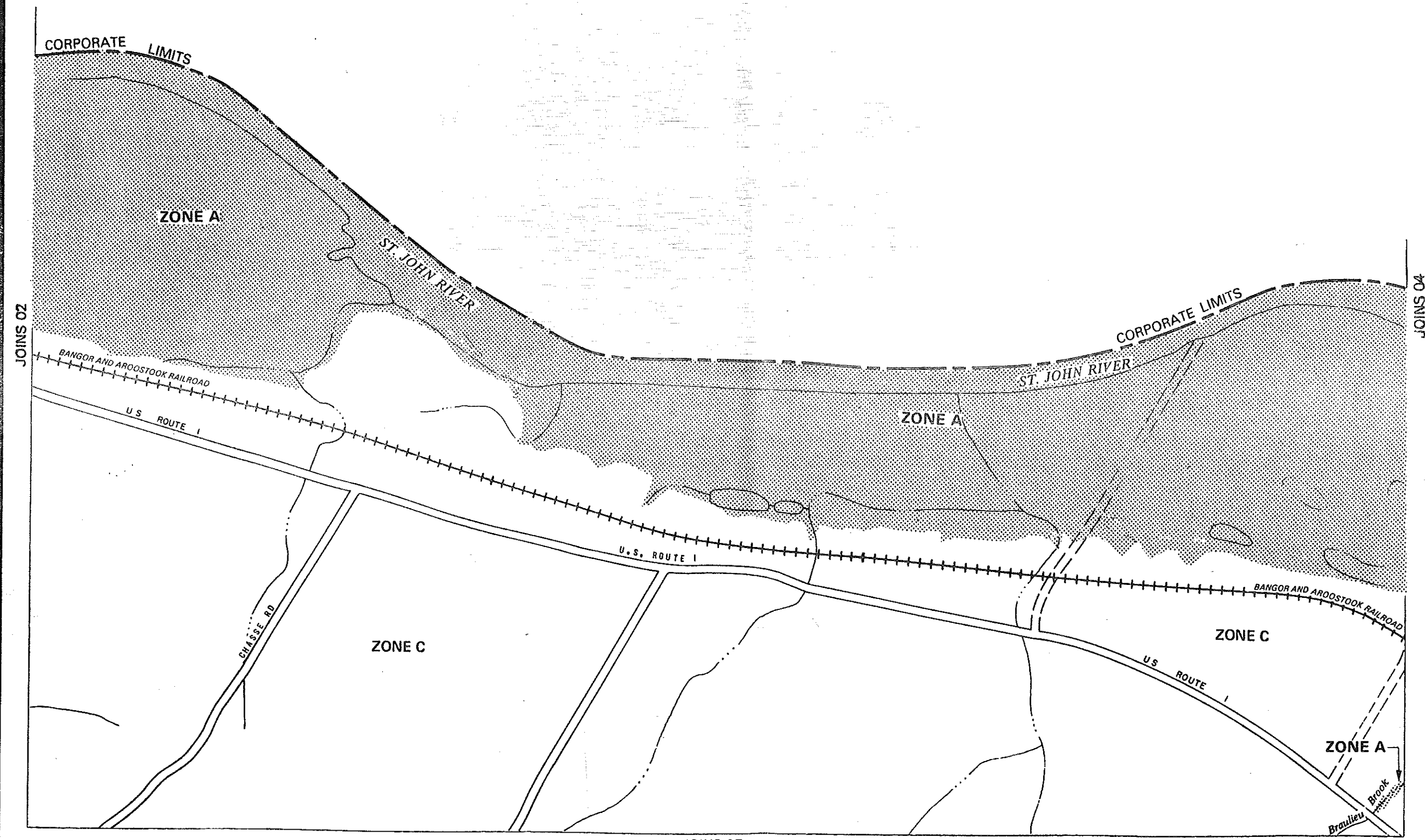
EFFECTIVE DATE
AUGUST 19, 1985

FLOOD INSURANCE RATE MAP
COMMUNITY NUMBER 230024B

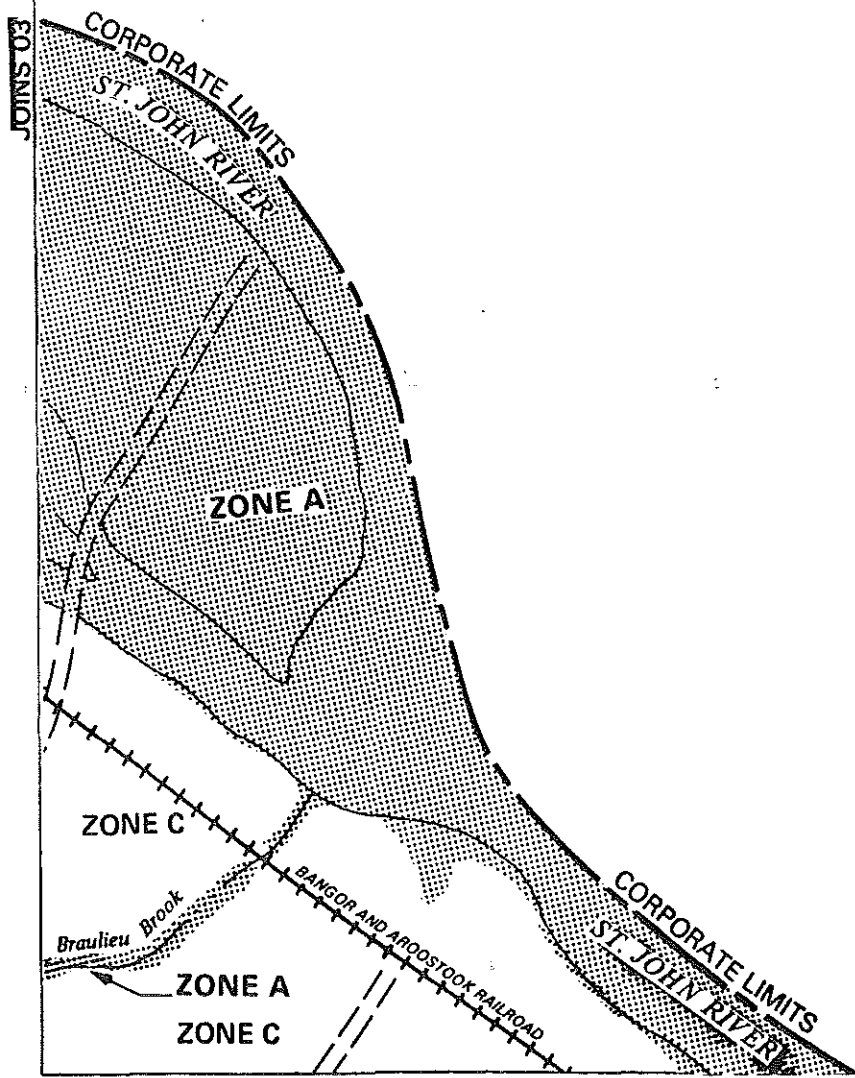
federal emergency management agency

TOWN OF MADAWASKA, ME
(AROOSTOOK CO.)

03



JOINS 07



APPROXIMATE SCALE



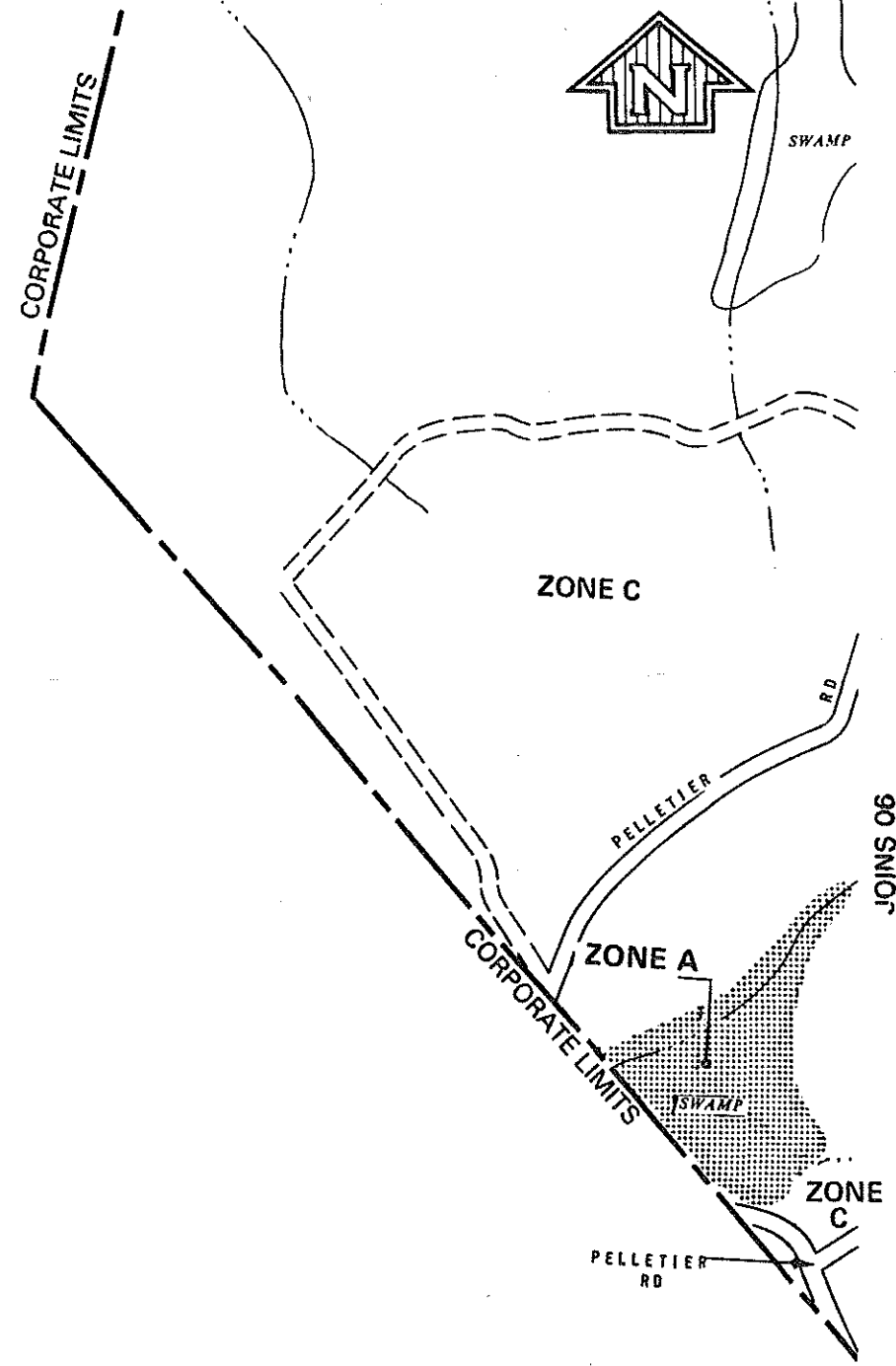
EFFECTIVE DATE
AUGUST 19, 1985

FLOOD INSURANCE RATE MAP
COMMUNITY NUMBER 230024 B

federal emergency management agency

TOWN OF MADAWASKA, ME
(AROOSTOOK CO.)

JOINS 01

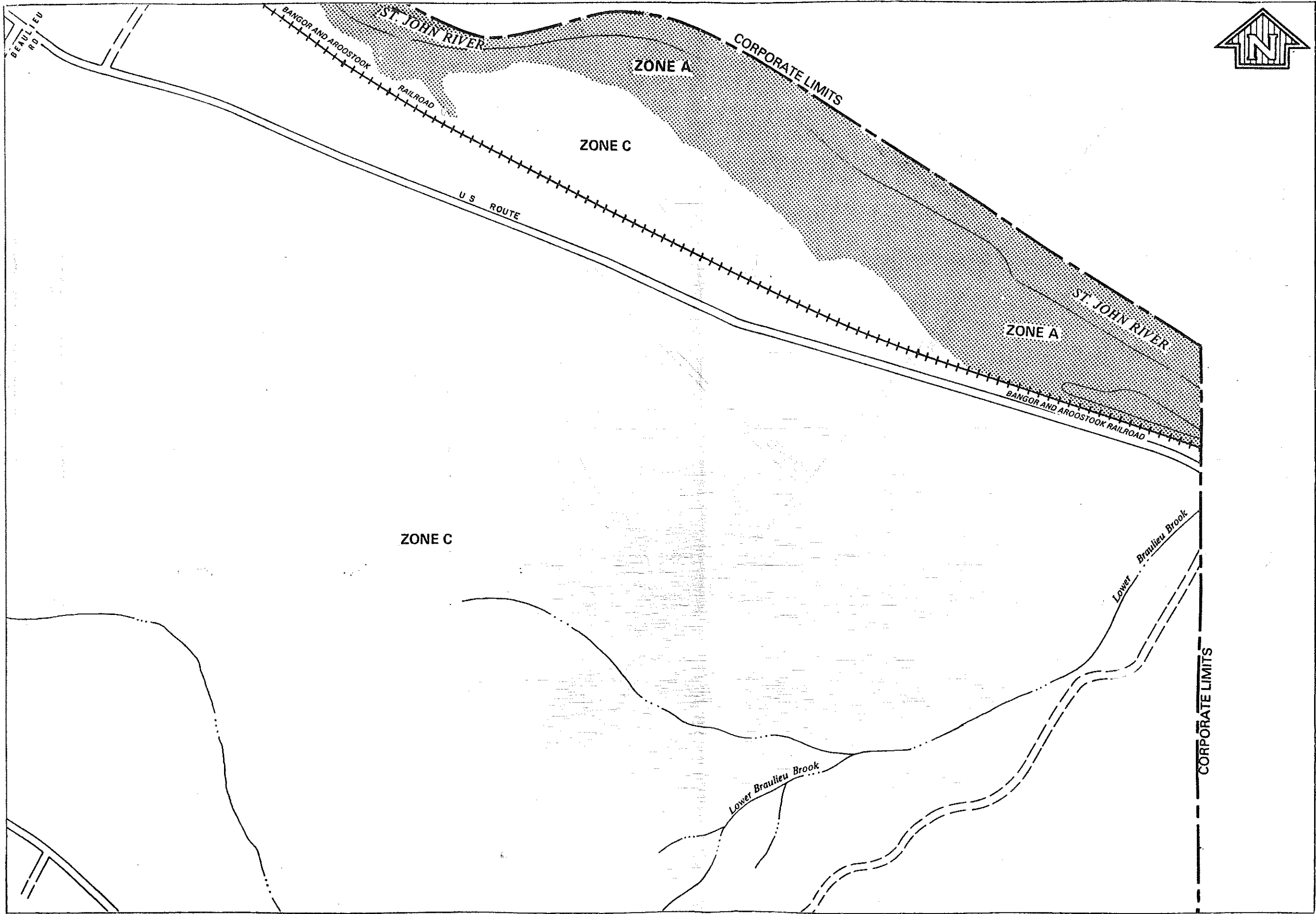


FLOOD INSURANCE RATE MAP
COMMUNITY NUMBER 230024 B
EFFECTIVE DATE
AUGUST 19, 1985

federal emergency management agency

TOWN OF MADAWASKA, ME
 (AROOSTOOK CO.)

JOINS 04



JOINS 07



EFFECTIVE DATE
AUGUST 19, 1985

FLOOD INSURANCE RATE MAP
COMMUNITY NUMBER 230024 B

federal emergency management agency

TOWN OF MADAWASKA, ME
(AROOSTOOK CO.)

JOINS 11

JOINS 06



FRENCHVILLE RD
GAGNON RD

CORPORATE LIMITS

FRENCHVILLE RD

ZONE C

ZONE A

SWAMP

SWAMP

ZONE C

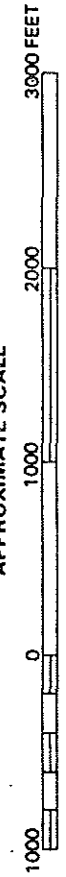
DeLisle Brook

ZONE A

CORPORATE LIMITS

JOINS 10

APPROXIMATE SCALE



FLOOD INSURANCE RATE MAP
COMMUNITY NUMBER 230024 B

EFFECTIVE DATE
AUGUST 19, 1985

federal emergency management agency

TOWN OF MADAWASKA, ME
(AROOSTOOK CO.)

JOINS 12

JOINS 07



JOINS 09

ZONE C

ZONE A

SWAMPE

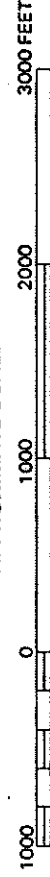
JOINS 11

JOINS 13

federal emergency management agency

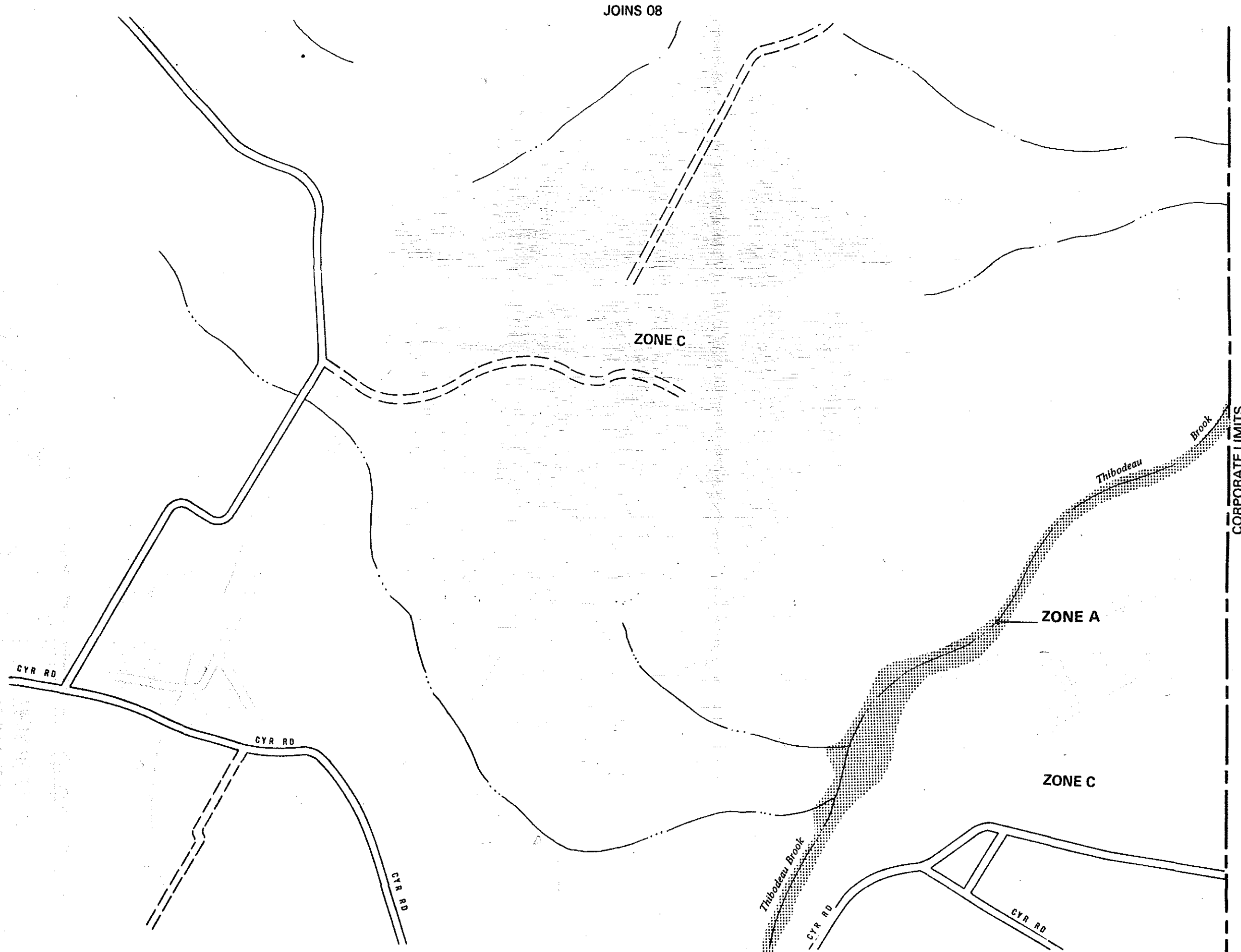
TOWN OF MADAWASKA, ME
(ARROSTOOK CO.)

APPROXIMATE SCALE



FLOOD INSURANCE RATE MAP
COMMUNITY NUMBER 230024 B

EFFECTIVE DATE
AUGUST 19, 1985



federal emergency management agency

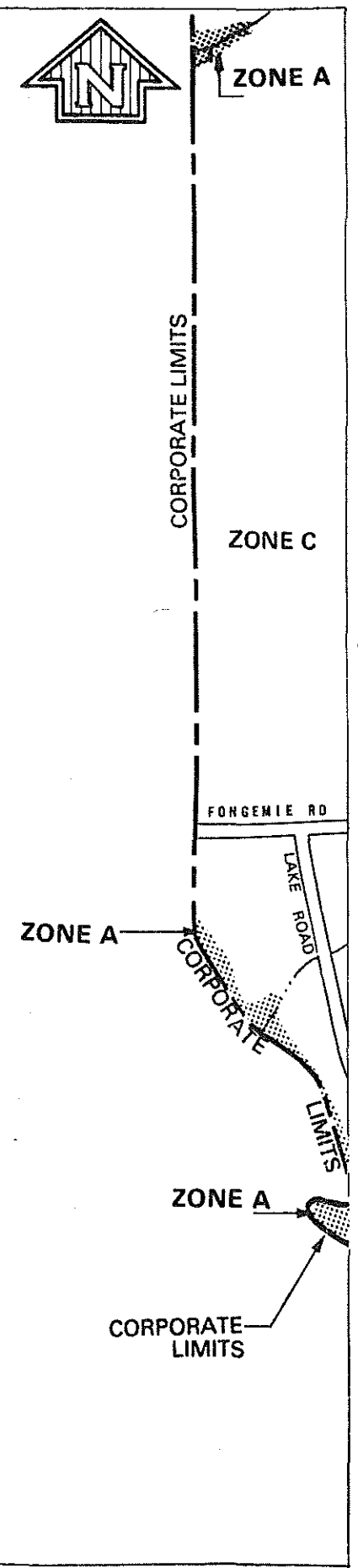

TOWN OF MADAWASKA, ME
(AROSTOOK CO.)

APPROXIMATE SCALE



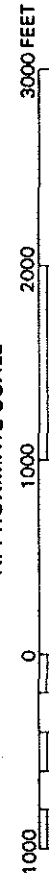
FLOOD INSURANCE RATE MAP
COMMUNITY NUMBER 230024 B

EFFECTIVE DATE
AUGUST 19, 1985



JOINS 13

APPROXIMATE SCALE

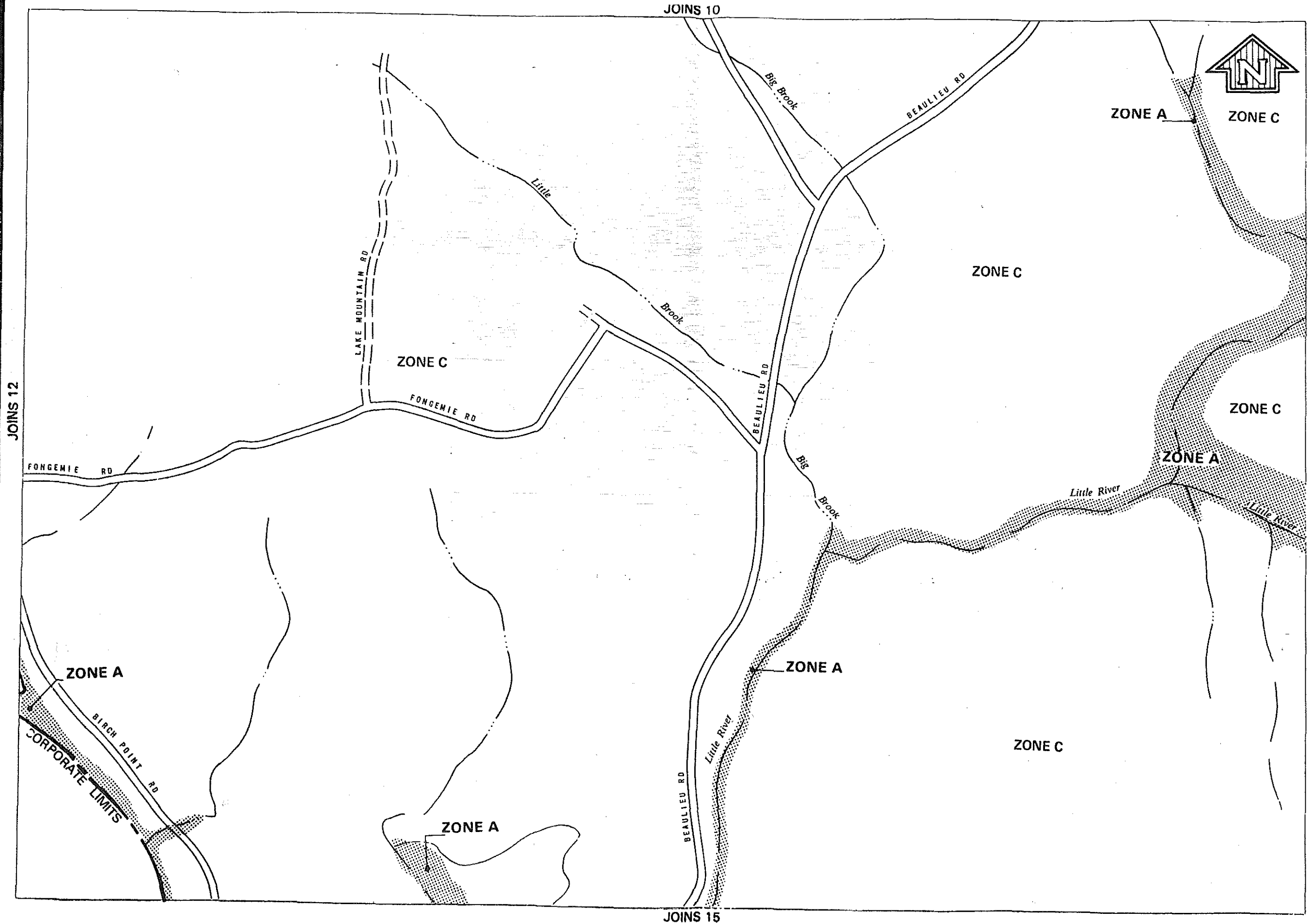


federal emergency management agency

TOWN OF MADAWASKA, ME
 (AROSTOOK CO.)

FLOOD INSURANCE RATE MAP
COMMUNITY NUMBER 230024 B

EFFECTIVE DATE
AUGUST 19, 1985



APPROXIMATE SCALE



EFFECTIVE DATE
AUGUST 19, 1985

FLOOD INSURANCE RATE MAP
COMMUNITY NUMBER 230024 B

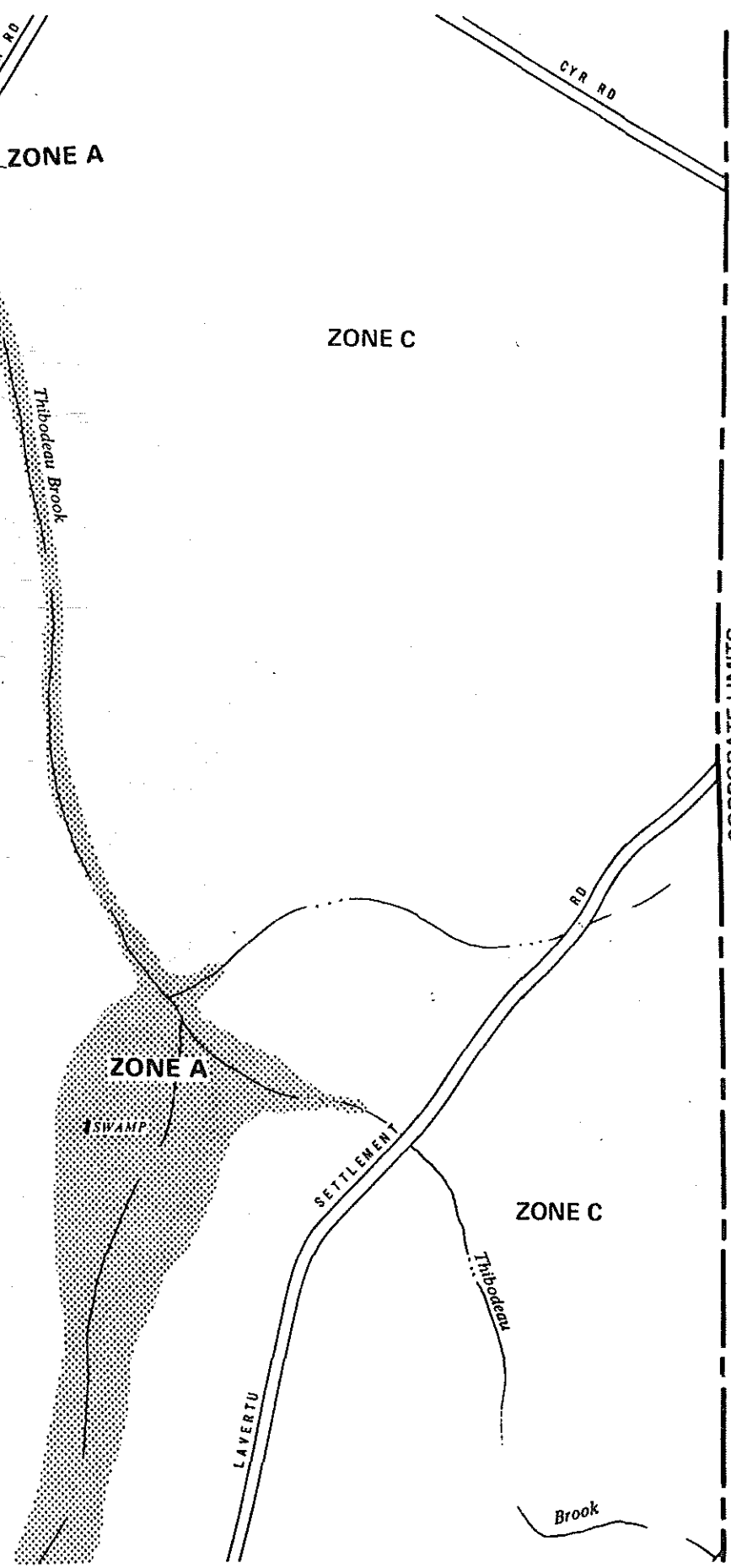
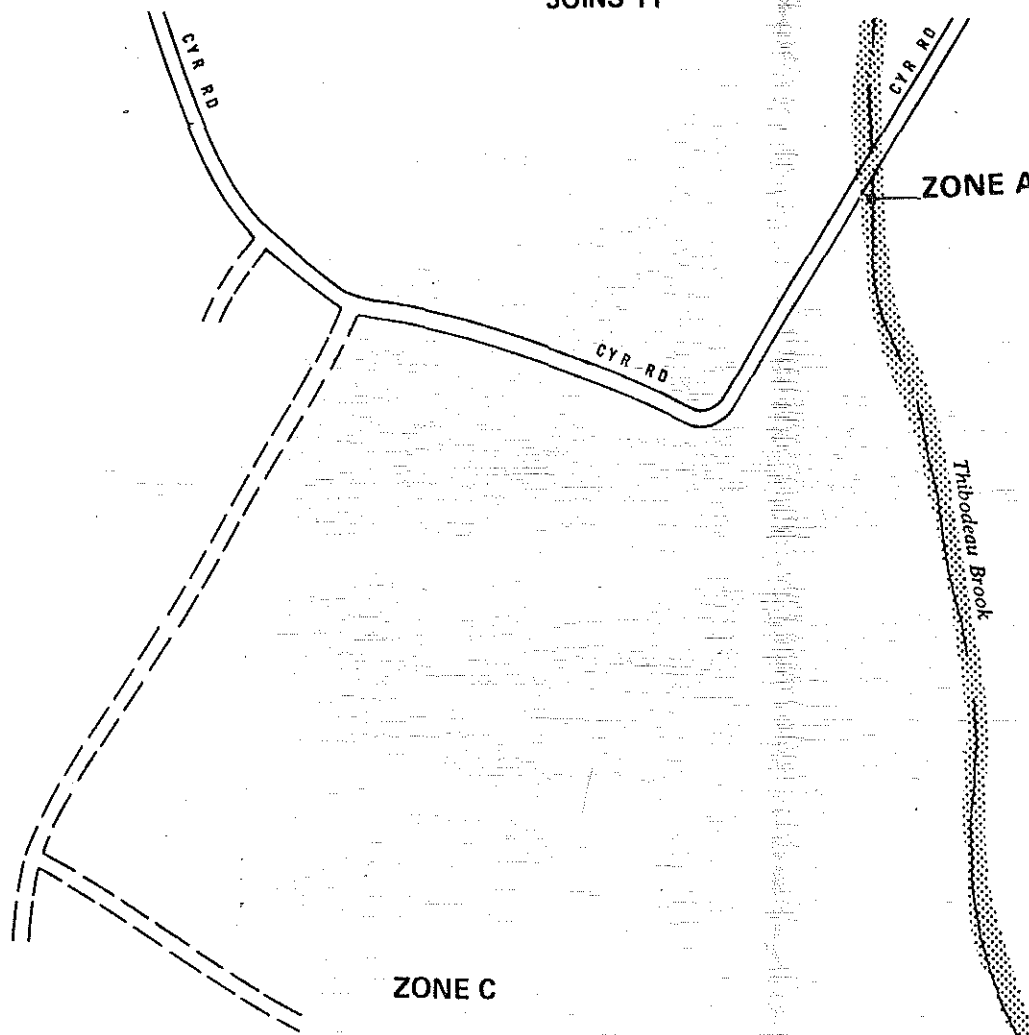
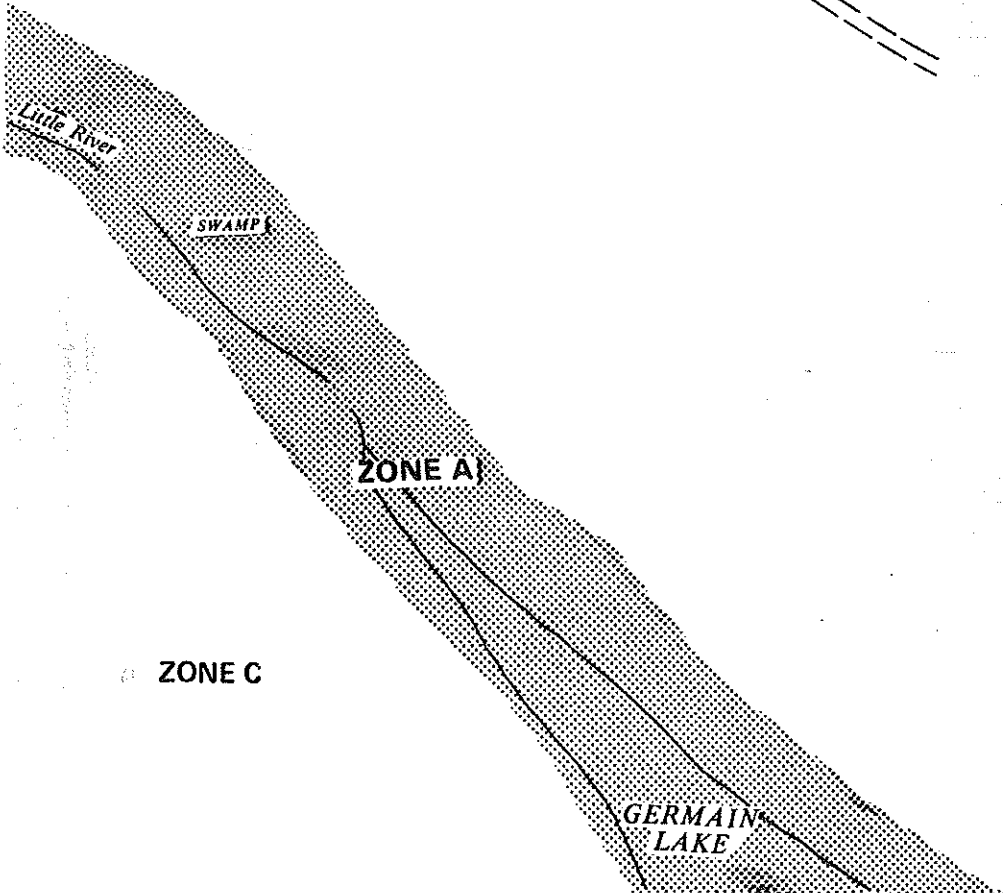
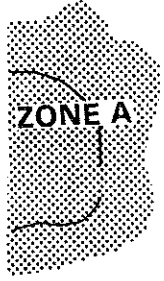
federal emergency management agency

TOWN OF MADAWASKA, ME
(AROSTOOK CO.)

JOINS 13

JOINS 11

JOINS 16



APPROXIMATE SCALE

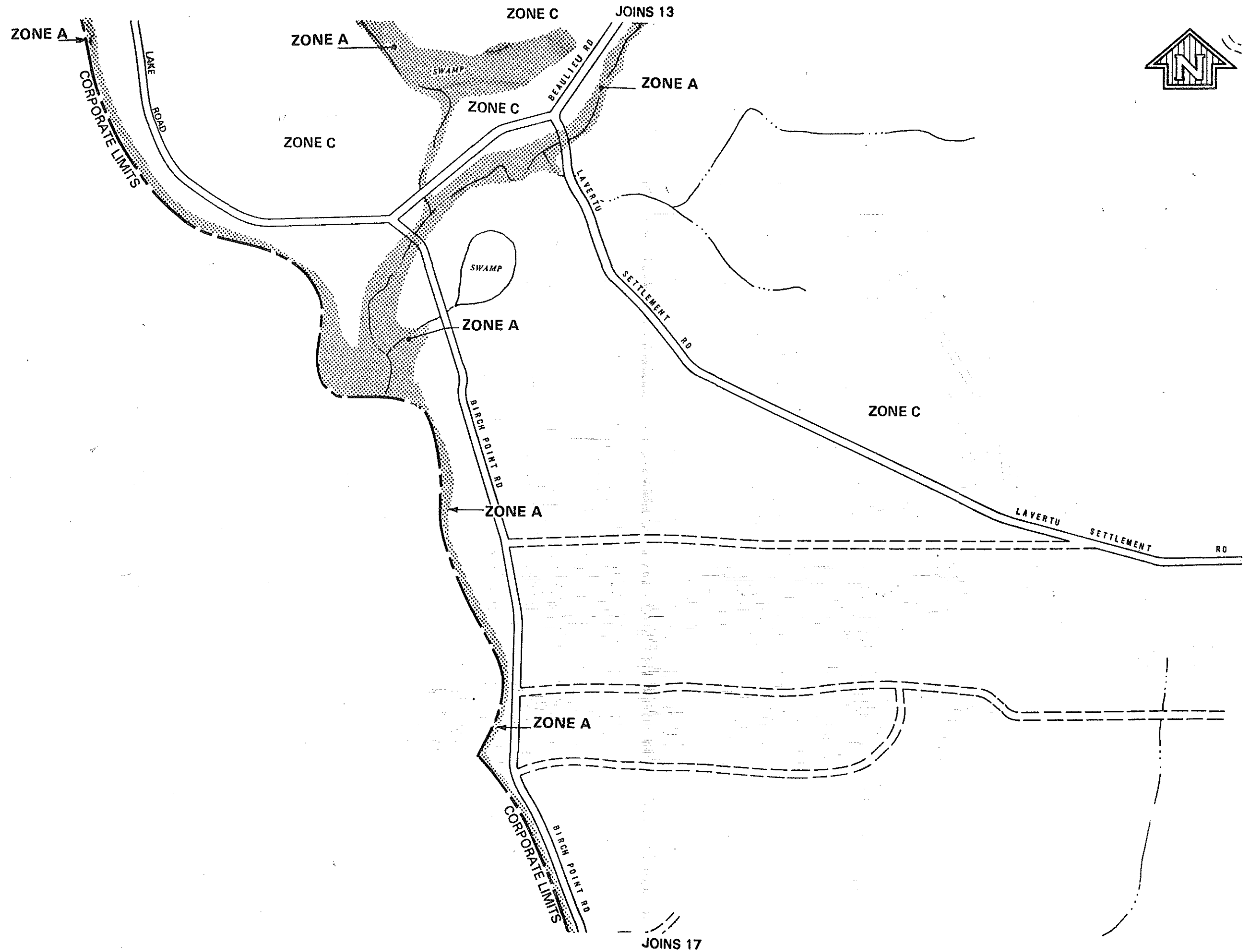


federal emergency management agency

TOWN OF MADAWASKA, ME
(AROSTOOK CO.)

FLOOD INSURANCE RATE MAP
COMMUNITY NUMBER 230024 B

EFFECTIVE DATE
AUGUST 19, 1985



JOINS 16



EFFECTIVE DATE
 AUGUST 19, 1985

FLOOD INSURANCE RATE MAP
 COMMUNITY NUMBER 230024B

federal emergency management agency.

TOWN OF MADAWASKA, ME
 (ARROSTOOK CO.)

JOINS 15

JOINS 14
ZONE C

ZONE A

GERMAIN LAKE

SWAMP

LAVERTU SETTLEMENT RD

ZONE C

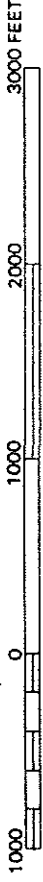
LAVERTU SETTLEMENT RD

CORPORATE LIMITS

JOINS 18



APPROXIMATE SCALE

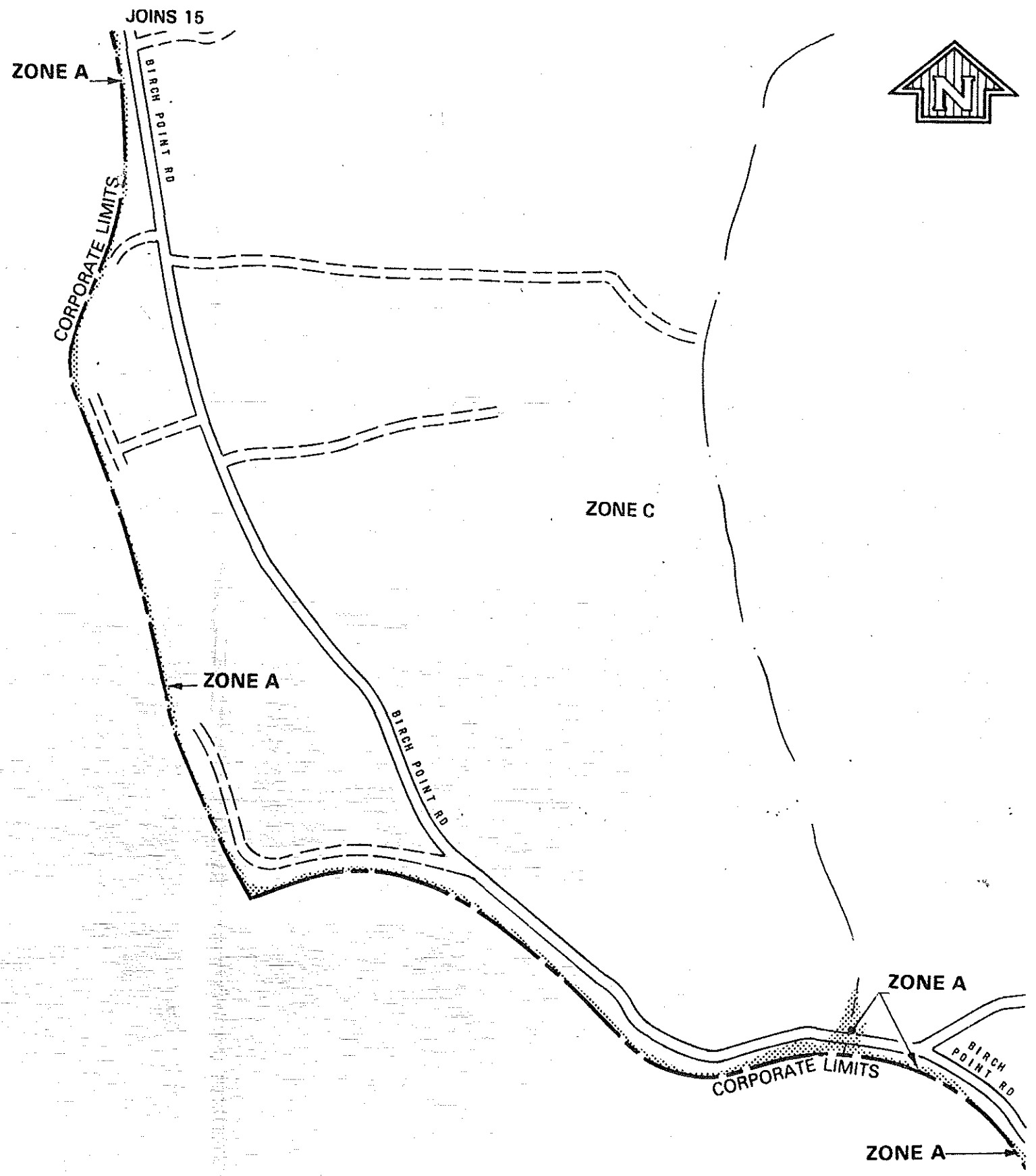


EFFECTIVE DATE
AUGUST 19, 1985

FLOOD INSURANCE RATE MAP
COMMUNITY NUMBER 230024 B

federal emergency management agency

TOWN OF MADAWASKA, ME
(AROSTOOK CO.)



JOINS 18



EFFECTIVE DATE
 AUGUST 19, 1985

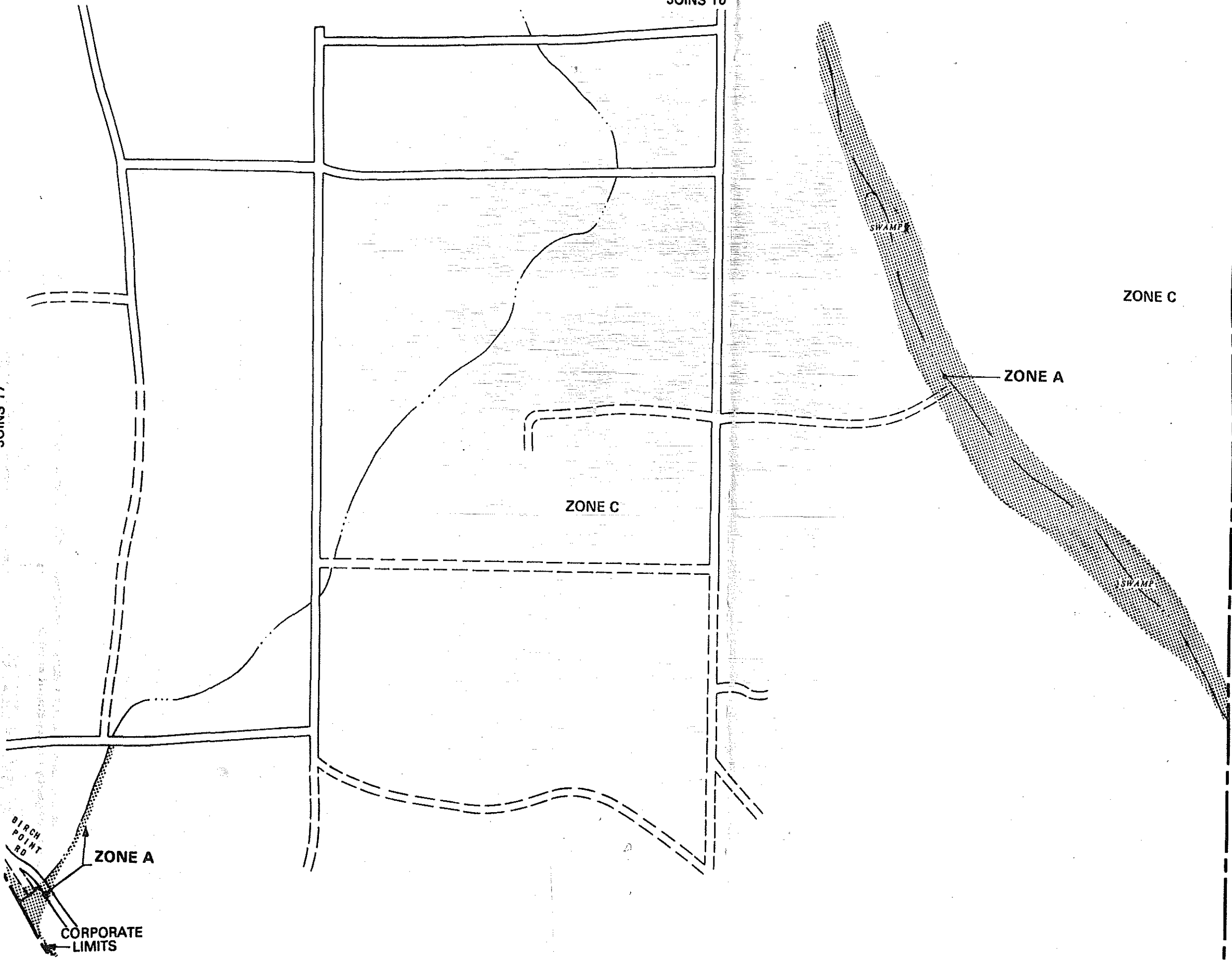
FLOOD INSURANCE RATE MAP
 COMMUNITY NUMBER 230024 B

federal emergency management agency

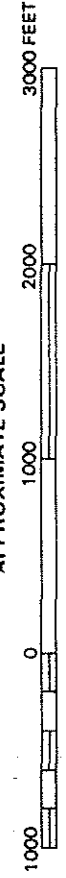
TOWN OF MADAWASKA, ME
 (ARROSTOOK CO.)

JOINS 17

JOINS 16



APPROXIMATE SCALE

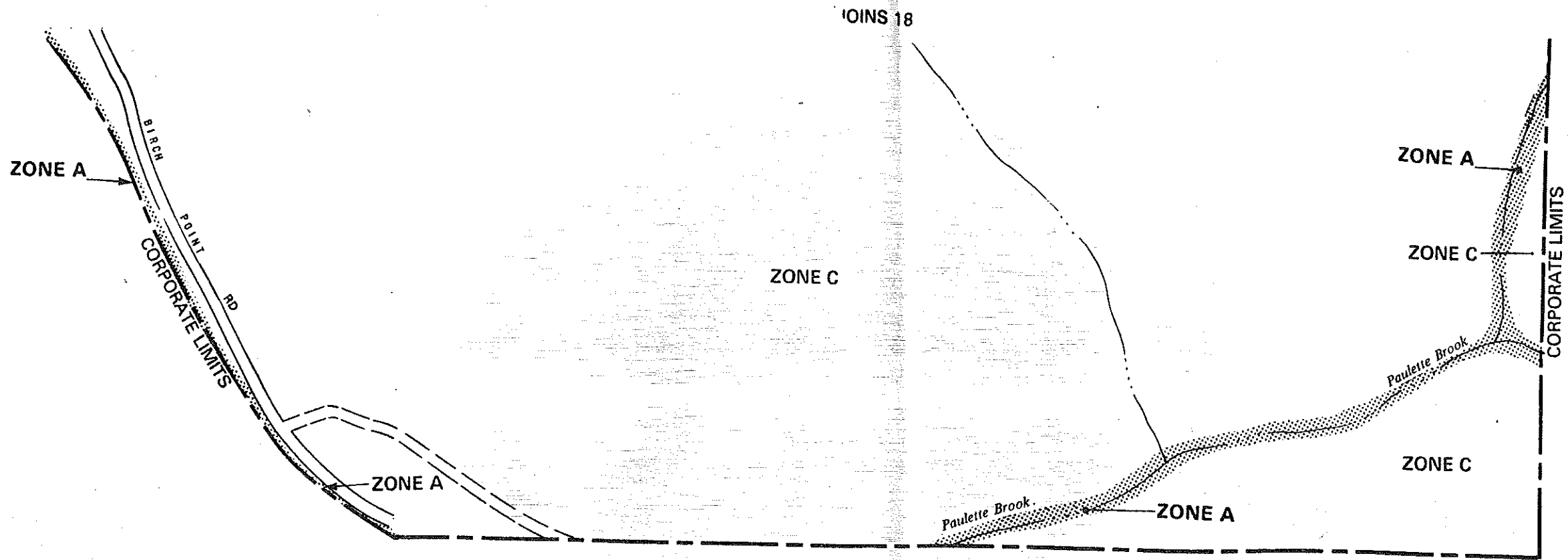


FLOOD INSURANCE RATE MAP
 COMMUNITY NUMBER 230024 B

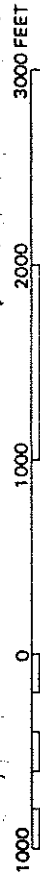
EFFECTIVE DATE
 AUGUST 19, 1985

federal emergency management agency

TOWN OF MADAWASKA, ME
 (ARROOSTOOK CO.)



APPROXIMATE SCALE



FLOOD INSURANCE RATE MAP

COMMUNITY NUMBER 230024 B

EFFECTIVE DATE
AUGUST 19, 1985

federal emergency management agency

TOWN OF MADAWASKA, ME
(ARROSTOOK CO.)