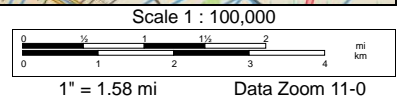




Data use subject to license.  
 © DeLorme. Topo USA® 8.  
 www.delorme.com

LA Bayou Baton Pilon Run



	Dist	Turn		Road	Exit	Total Time	Total Dist
		Start	at	Start		00:00:00	0.00 mi
		Go straight (WNW)	on	<unnamed>		00:00:00	0.00 mi
	in 0.09 mi	Keep left (SW)	on to	SR 182 (SR 3199)		00:00:12	0.09 mi
	in 0.30 mi	Turn right (NNW)	on to	SR 307 (Highway 307)		00:00:42	0.38 mi
	in 9.38 mi	Turn right (ENE)	on to	Kraemer Bayou Rd		00:16:32	9.76 mi
	in 0.07 mi	Stop	at	Zam's Swamp Tours		00:16:42	9.84 mi
		Go straight (WSW)	on	Kraemer Bayou Rd		00:46:42	9.84 mi
	in 0.07 mi	Turn right (W)	on to	SR 307 (Highway 307)		00:46:52	9.91 mi
	in 5.12 mi	Turn left (SSW)	on to	Sanchez Rd		00:55:31	15.04 mi
	in 1.76 mi	Turn right (WNW)	on to	Choctaw Rd		00:59:43	16.80 mi
	in 3.84 mi	Keep left (SSW)	on to	Laurel Valley Rd		01:08:53	20.64 mi
	in 5.28 mi	Go straight (SE)	on to	SR 308 (Highway 308)		01:23:15	25.92 mi
		Finish	at	SR 308		01:23:15	25.92 mi

**Total Time: 01:23:15 Total Distance: 25.92 mi**

Going East on Hwy 90 this route starts 4 miles after the Hwy 1 exit in Raceland where Hwy 182 intersects Hwy 90.