

# Aerial Map



©2019 AgriData, Inc.

Gold-Eagle Cooperative



Maps Provided By:

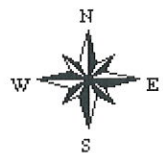


© AgriData, Inc. 2019 www.AgriDataInc.com

Map Center: 42° 39' 58.38, -93° 56' 27.59

0ft 846ft 1693ft

29-91N-26W  
Wright County  
Iowa




2/26/2020

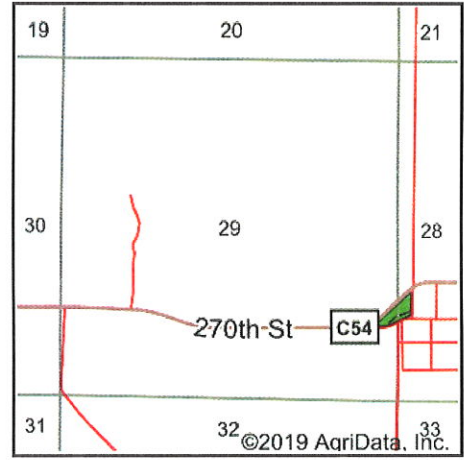
Field borders provided by Farm Service Agency as of 5/21/2008.



# Soils Map



Soils data provided by USDA and NRCS.



State: **Iowa**  
 County: **Wright**  
 Location: **29-91N-26W**  
 Township: **Eagle Grove**  
 Acres: **2.92**  
 Date: **2/26/2020**

Gold-Eagle Cooperative



Maps Provided By:



© AgriData, Inc. 2019

www.AgriDataInc.com



Area Symbol: IA197, Soil Area Version: 28

Code	Soil Description	Acres	Percent of field	CSR2 Legend	Non-Irr Class *c	CSR2**	CSR
107	Webster clay loam, 0 to 2 percent slopes	2.31	79.1%		Ilw	86	83
55	Nicollet clay loam, 1 to 3 percent slopes	0.61	20.9%		lw	89	88
<b>Weighted Average</b>						<b>86.6</b>	<b>84</b>

\*\*IA has updated the CSR values for each county to CSR2.

\*c: Using Capabilities Class Dominant Condition Aggregation Method

Soils data provided by USDA and NRCS.