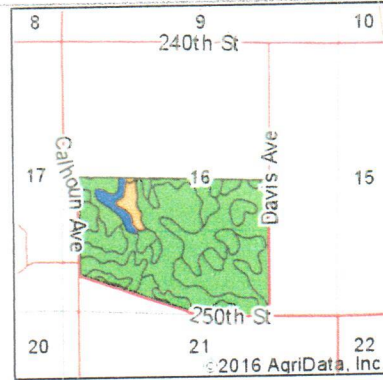
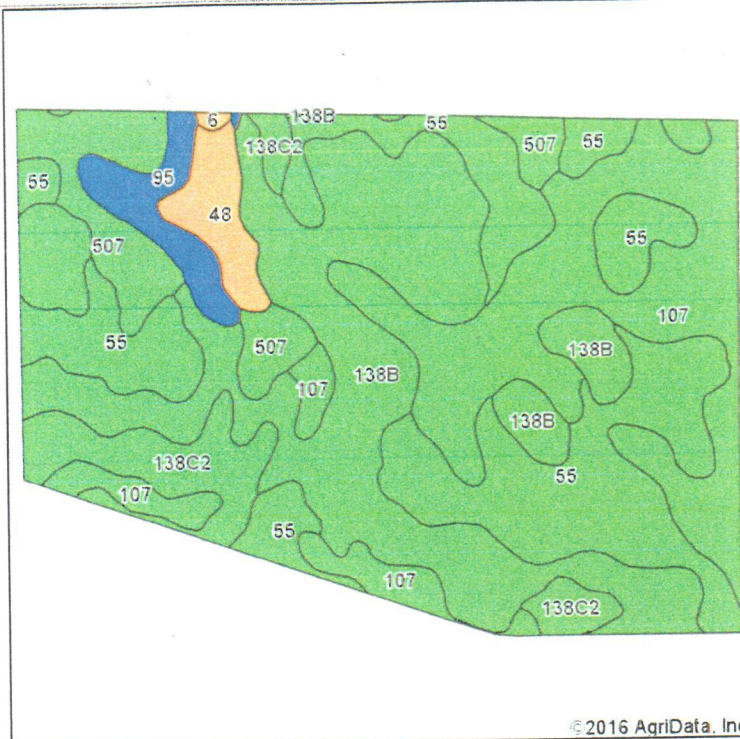
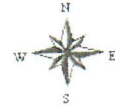


Soils Map



State: **Iowa**
 County: **Wright**
 Location: **16-91N-26W**
 Township: **Eagle Grove**
 Acres: **198.4**
 Date: **9/6/2016**



Soils data provided by USDA and NRCS.

Area Symbol: IA197, Soil Area Version: 21

Code	Soil Description	Acres	Percent of field	CSR2 Legend	Non-Irr Class *c	CSR2**	CSR
138B	Clarion loam, 2 to 6 percent slopes	61.60	31.0%		Ile	89	80
55	Nicollet clay loam, 1 to 3 percent slopes	52.41	26.4%		Iw	89	88
107	Webster clay loam, 0 to 2 percent slopes	44.79	22.6%		Ilw	86	83
507	Canisteo clay loam, 0 to 2 percent slopes	14.23	7.2%		Ilw	84	78
138C2	Clarion loam, 6 to 10 percent slopes, moderately eroded	13.39	6.7%		IIle	83	63
95	Harps clay loam, 0 to 2 percent slopes	6.18	3.1%		Ilw	72	62
48	Knoke mucky silty clay loam, 0 to 1 percent slopes	5.50	2.8%		IIIw	56	56
6	Okoboji silty clay loam, 0 to 1 percent slopes	0.30	0.2%		IIIw	59	57
Weighted Average						86.1	80.2

**IA has updated the CSR values for each county to CSR2.
 *c: Using Capabilities Class Dominant Condition Aggregation Method

Soils data provided by USDA and NRCS.