

Identification and Classification of Pedestrian in Videos with LBP Based Background Subtraction and HOG Descriptor

K.Mounika¹, B.Satish Chandra²

PG Scholar¹, PhD Research Scholar & Associate Professor²,

Department of Electronics Communication Engineering^{1,2},

Malla Reddy Institute Of Engineering & Technology Hyderabad, Telangana, India^{1,2}

Abstract - In this thought economical Pedestrian system is introduced to find the multiple road aspect walking pedestrian in data processing of serial frames changes and classification of pedestrian over the opposite moving objects. Texture and color area unit 2 primitive sorts of options which will be wont to describe a scene. whereas typical local binary pattern (LBP) texture based mostly background subtraction performs well on texture wealthy regions achieving pedestrian protection within the field of computer vision. Here the task of pedestrian detection (PD) involves stages like pre-processing, ROI choice, feature extraction, classification, verification/refinement and trailing. Of all the steps concerned within the framework, the paper presents the work done towards implementing the feature extraction and classification stages specially. it's of preponderating importance that the extracted options classifier distinguish between a pedestrian and a non-pedestrian,. The conferred work focuses on the implementation of the LBP abstract background changes getting and histogram of oriented Gradients (HOG) options with changed parameters to Classifying is achieved victimisation Support Vector Machine (SVM).

Keywords: *local binary pattern(lbp), histogram of oriented gradients(hog), support machine vector(smv).*

I. INTRODUCTION

Introduction activity of individual pedestrian trajectories, that is an element of microscopic pedestrian field of study, is helpful in a very style of things. In business environments, data regarding customer's movement derives higher information on searching behavior and preferences. In thronged locations (such as sports venues, transport station, spiritual events), pedestrians' movement influences safety issues. One major approach to get pedestrian trajectories is to use video camera and track every individual pedestrian from the video camera from the time he/she is detected on the scene till he/she leaves the scene. However, given the traditional video frame rate of 25-30 pictures per second, to trace many individual pedestrians manually would needs herculean effort despite its accuracy. higher approach is to automatize the trailing system. whereas such automation in trailing in video

camera isn't new within the literatures of pc vision and permanently survey on the field), most of them area unit performed just for a comparatively few pedestrians. comparatively few recent papers , however, reported to trace pedestrian on a thronged state of affairs in short-medium vary someday up to most distance of eight meters from the camera. Most of the person detection technique works higher in a very well controlled setting like laboratory setting with alittle quantity of individuals [2] whereas different techniques need over one camera with overlapping fields of read so as to deal with the pedestrian segmentation downside within the a dense crowd . within the real environments, whereas walking, the individuals type teams then cut loose each other, and a lot of over they need shadows and also the object, especially, individuals bear a amendment in their shapes whereas moving and their motion isn't constant that cause the trailing could be a tough downside [3]. This paper describes our arrange to automatize such trailing. trailing pedestrians in a very thronged state of affairs could be a exhausting downside as a result of pedestrian doesn't move as a rigid body. anatomy goes through an oversized vary of variation throughout walking. In thronged state of affairs, thanks to the angle of the camera, the bodies of pedestrians that area unit farther from the camera area unit occluded by different nearer pedestrians. moreover, in outside scene, the lighting condition is uncontrolled and it's going to produce shadow that hinders correct detection of pedestrians. Our goal is to trace all pedestrian's trajectories within the scene and save the info of trailing as a NTYX table wherever, N is that the pedestrian variety, T is time in video, and X and Y area unit the coordinate position of the pedestrian within the image that promptly regenerate into scene coordinate. Our machine-controlled trailing system consists of 2 modules that perform consecutive. the primary module is termed pedestrian detection. The second module is pedestrian trailing. Therefore, this paper is organized as follow. First, we have a tendency to justify the 2 standard a part of our system: pedestrian detection and pedestrian trailing. Then, we have a tendency to discuss the results of our system compared to the bottom truth knowledge. Finally we have a tendency to conclude the paper.

II. EXISTING METHOD

SIFT DESCRIPTOR

Given a picture, SIFT finds the keypoints with regard to native minimum or most given the distinction of adjacent Gaussian smoothing operations, wherever every keypoint is related to the knowledge concerning its location, local scale and orientation. supported the native region round the keypoint, a neighborhood image descriptor is computed as sixteen histograms of eight gradient orientations.

Use an easier and quicker version of SIFT rule, known as dense SIFT, that assumes that the placement, scale and orientation of every keypoint is predefined instead of extracted from a scale-space extrema. In our implementation, sixteen \times sixteen pel patches were densely sampled from every image on a grid with step size eight pixels, with the centre of every patch thought of the keypoint. This yields a illustration of the image as a group of 128-dimensional (8 orientations \times sixteen histograms) vectors, with one descriptor representing every patch of the grid. Mathematically, every image X_i is depicted as a matrix containing every SIFT descriptor as a column vector, i.e., $Y_i = [y(1)_i, y(2)_i, \dots, y(p)_i] \in \mathbb{R}^{128 \times p}$, wherever is p is that the variety of SIFT vectors.

LOCAL BINARY PATTERN

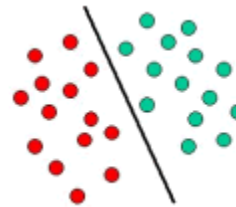
Binary pattern is a picture fashioned by a formula that consists of binary operations and ends up in a 32-bit {integer|wholevariety|number} number. These patterns area unit closely united to the 32-bit RGB color system. Any whole number numbers will use these patterns. the various binary patterns thought of during this work area unit local Binary Pattern (LBP), Simplified local Binary Pattern (SLBP) and local Line Binary Pattern (LLBP).

LBP feature vector, in its simplest type, is formed within the following manner: Divide the examined window into cells (e.g. 16x16 pixels for every cell). For each pixel in a very cell, compare the pel to every of its eight neighbors (on its left-top, left-middle, left-bottom, right-top, etc.). Follow the pixels on a circle, i.e. dextral or counter-clockwise. Where the middle pixel's price is bigger than the neighbor's price, write "0". Otherwise, write "1". this offers associate degree 8-digit binary variety (which is typically regenerate to decimal for convenience). Compute the histogram, over the cell, of the frequency of every "number" occurring (i.e., every combination of that pixels area unit smaller and that area unit larger than the center). This histogram will be seen as a 256-dimensional feature vector. Optionally normalize the histogram. Concatenate (normalized) histograms of all cells. this offers a feature vector for the complete window.

III. PROPOSED METHOD

SVM CLASSIFIER

Support Vector Machines area unit supported the thought of call planes that outline call boundaries. a choice plane is one that separates between a group of objects having completely different category memberships. A schematic example is shown within the illustration below. during this example, the objects belong either to category green or RED. The separating line defines a boundary on the proper facet of that all objects area unit inexperienced and to the left of that all objects area unit RED. Any new object (white circle) falling to the proper is tagged, i.e., classified, as inexperienced (or classified as RED ought to it fall to the left of the separating line).

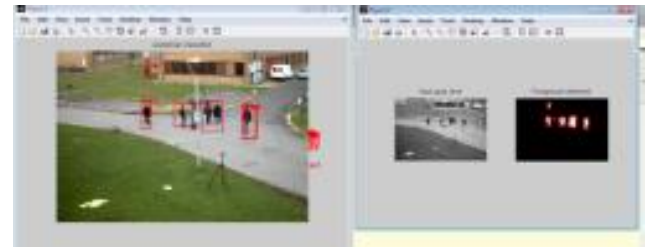
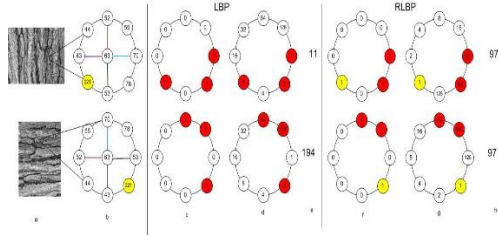


The higher than could be a classic example of a linear classifier, i.e., a classifier that separates a group of objects into their various teams (GREEN and RED during this case) with a line. Most classification tasks, however, aren't that easy, and infrequently a lot of complicated structures area unit required so as to create associate degree optimum separation, i.e., properly classify new objects (test cases) on the premise of the examples that area unit obtainable (train cases). this case is delineate within the illustration below. Compared to the previous schematic, it's clear that a full separation of the inexperienced and RED objects would need a curve (which is a lot of complicated than a line). Classification tasks supported drawing separating lines to tell apart between objects of various category memberships are called hyperplane classifiers. Support Vector Machines are notably suited to handle such tasks.

Dominant Rotated Local Binary Patterns (DRLBP)

A rotation unchangingness is achieved by computing the descriptor with regard to a reference in a very local neighbourhood. A reference is quick to work out maintaining the procedure simplicity of the native Binary Patterns (LBP). The projected approach not solely retains the whole structural data extracted by LBP, however it additionally captures the complimentary data by utilizing the magnitude data, thereby achieving a lot of discriminative power. For feature choice, we tend to learn a lexicon of the foremost oft occurring patterns from the coaching pictures, and discard redundant and non-informative options. The performance is compared with the

progressive rotation invariant texture descriptors and results show that the projected methodology is superior to different approaches.



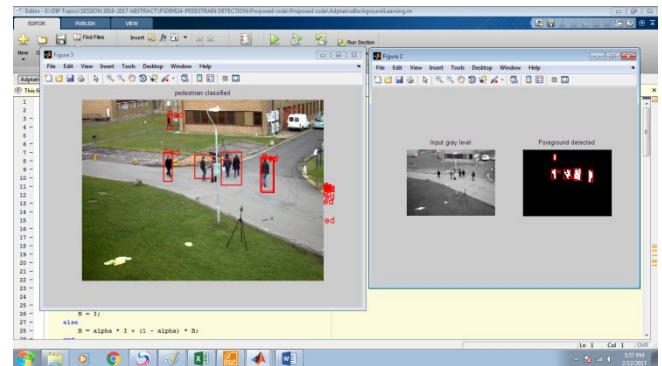
Detecting the pedestrians by using svm classification and local binary pattern

ADVANTAGES

- Robust to Illumination changes
- Low complexity
- Retain Contrast Information

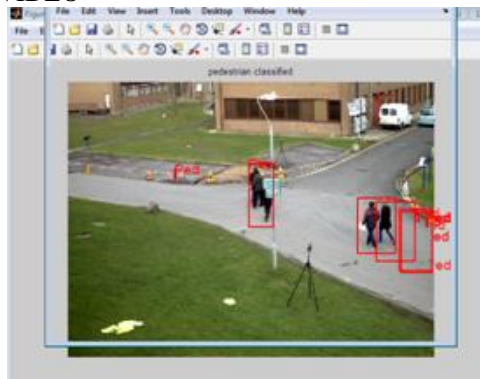
APPLICATIONS

- Object Recognition
- Computer Vision
- Medical Field



IV. RESULTS AND DISCUSSION

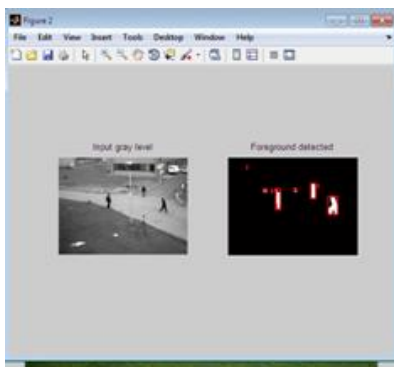
INPUT VIDEO



This is for input video result

V. CONCLUSION

The variety and high dimensions of the pedestrian options area unit essential issues in pedestrian detection. during this paper, six oft used options area unit analyzed thoroughly, and HOG-LBP would be thought of as a brand new pedestrian detection feature that contains all of the image descriptive operators. we discover that the thin illustration methodology has the power to perform feature choice, which may take away redundant data and shorten the feature dimension, and a supervised key-feature set choice methodology is employed to pick out the foremost distinctive options from the analyzed options. Experimental results prove that thin feature subsets will keep the necessary parts of the six feature descriptors which the HOG and LBP thin options possess the equivalent description ability whereas overwhelming less computing time compared with the complete feature. This paper solves the matter delineated within the literature that there's lack of a theoretical basis for the feature mixtures. The proportion of thin feature subsets will measure the illustration ability of feature parts for pedestrians. HOG and LBP gift the very best quantitative relation within the full feature set, and as a result, these 2 options will best describe the characteristics of a pedestrian, and also the thin feature subsets of their combination show higher discrimination and parsimony. consequently, the fusion feature HOG-LBP will be applied and popularized in follow and be any analysis and testing. A feature learning approach is enticing for its quantifiability and



Applied local binary pattern

adaptableness, that concerns future work on planning and learning abundant richer options.

FUTURESCOPE

Pedestrian detection are presently dedicated to the extraction of effective pedestrian options, that has become one in every of the obstacles in pedestrian detection application per the variability of pedestrian options and their massive dimension. supported the theoretical analysis of six frequently-used options, SIFT, SURF, Haar, HOG, LBP and LSS, and their comparison with experimental results. The thin options of HOG and LSS possess a similar description ability and consume less time compared with their full options. The ratios of the thin feature subsets of HOG and LSS to their full sets area unit the very best among the six, and so these 2 options will be wont to best describe the characteristics of the pedestrian and also the thin feature subsets of the mixture of HOG-LSS show higher identifying ability and parsimony.

VI. REFERENCES

- [1]. McKenna, S. J.: Tracking Groups of People, Computer Vision and Image Understanding Vol. 80, pp. 42–56 (2000)
- [2]. Kelly B.A.P.: Pedestrian Detection and Tracking Using Stereo Vision Techniques, PhD. Dissertation, Dublin City University, Dublin (2007)
- [3]. Omar, J. and Mubarark, S.: Automated Multi-Camera Surveillance: Algorithm and Practice, Springer, New York (2008)
- [4]. Kelly, P., O'Connor, N.E. and Smeaton, A.F.: Robust pedestrian detection and tracking in crowded scenes, Image and Vision Computing Vol. 27, pp. 1445-1458 (2009)
- [5]. Eshel, R. and Moses, Y.: Homography Based Multiple Camera Detection and Tracking of People in a Dense Crowd, IEEE Conference on Computer Vision and Pattern Recognition (2008)
- [6]. Chetverikov, D. and Verestoy, J.: Tracking Feature Points: a New Algorithm. Computer and Automation Research Institute (1998)
- [7]. Chetverikov, D. and Verestoy, J.: Motion Tracking of Dense Feature Point Sets, Computer and Automation Research Institute (1997)
- [8]. Masoud, O. and Papanikolopoulos, N.P.: Robust Pedestrian Tracking using a model-based approach, Artificial Intelligence, Robotics, and Vision Laboratory (1997)
- [9]. Saadat, S., Heng, S. and Teknomo, K.: Automation of Pedestrian Tracking in a Crowded Situation using Angled Uncalibrated Camera, Proceeding of the 3rd Engineering Research and Development for Technology (ERDT) Conference, Metro Manila, Philippines, pp.119-122 (2009)



Ms.KancharlaMounikaM.Tech in wireless and mobile communication(wmc), Mallareddy institute of engineering and technology Hyderabad. She completed, B.tech(Electronics &Communication engineering) from Khammam Institute of Technology & Sciences , KhammamDist ,Telangana India. Her areas of interest wireless communication, digital communication.



Shri BOLISHETTI SATISH CHANDRA Ph.D research scholar from India and working as Associate professor ,in the **Department of Electronics and communication , Mallareddy institute of Engineering and technology,Hyd.** He studied **B.Tech in Electronics and Communications engineering** from Nagarjuna University, Guntur, AP and **M.Tech in Systems and signal processing** from **JNTU college of engineering,JNTUH,Hyd,Telangana State** .He is having 17 + years of work experience in Academics ,teaching and research. He participated and presented research papers in both national and international confarence,seminars and work shops also published 7 research papers in national and international peer review journals.